










City of SANTA CLARITA

NORTH COPPERHILL ANNEXATION AREA VICINITY MAP

North Copperhill Annexation Areas

-  Bouquet (451.49 acres)
-  Haskell Canyon (1,821.12 acres)
-  Raintree (203.16 acres)
-  Parcel Outlines
-  Santa Clara River
-  Angeles National Forest
-  City of Santa Clarita Boundary



1,500 750 0 750 1,500 Feet

Parcel data: Copyright December 2010, County of Los Angeles. All rights reserved.

The City of Santa Clarita does not warrant the accuracy of the data and assumes no liability for any errors or omissions.

Map prepared by City of Santa Clarita - GIS

Q:\PROJECTS\cd\110331e1\mxd\north_copperhill_annex.mxd

