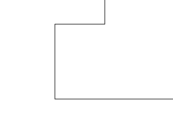









City of SANTA CLARITA

Plum Canyon, Skyline Ranch, and North Sand Canyon Annexation

Legend

-  Parcel Outlines
-  Santa Clara River
-  Skyline Ranch (approx. 1,925 acres)
-  Plum Canyon (approx. 1,037 acres)
-  North Sand Canyon (approx. 155 acres)
-  Current City Boundary



0 0.175 0.35 Miles

Parcel data: Copyright January 2018, County of Los Angeles, ParcelQuest. All rights reserved.

The City of Santa Clarita does not warrant the accuracy of the data and assumes no liability for any errors or omissions.

Q:\PROJECTS\CD\170925e3\mxd\annex_plumcanyon_skylineranch_northsandcyn.mxd

