

APPENDIX A NOP/INITIAL STUDY AND NOP COMMENTS

APPENDIX A-1 NOP/INITIAL STUDY



NOTICE OF PREPARATION

TO: Distribution List

Lead Agency:

Agency Name: City of Santa Clarita
Street Address: 23920 Valencia Boulevard, Suite 302
City/State/Zip: Santa Clarita, CA 91355
Contact: Mike Marshall, Associate Planner
Telephone: (661) 286-4045

Consulting Firm:

Name: Michael Baker International
Street Address: 3760 Kilroy Airport Way, Suite 270
City/State/Zip: Long Beach, CA 90806
Contact: Madonna Marcelo, EIR Project Manager
Telephone: (213) 627-1036

SUBJECT: Notice of Preparation of Draft Environmental Impact Report and Public Scoping Meeting for the Proposed Blackhall Studios Project

The City of Santa Clarita will be the lead agency and will prepare an Environmental Impact Report ("EIR") for the Proposed Blackhall Studios Project.

We need to know the views of your agency as to the scope and content of the environmental information, which is germane to your agency's statutory responsibilities in connection with the proposed project. Your agency may need to use the EIR prepared by our agency when considering your permit or other approval for the project. The project description, location, and the probable environmental effects are contained in the attached materials.

In addition, the Initial Study prepared for the Proposed Blackhall Studios Project is available for public review on the City of Santa Clarita website at <https://www.santa-clarita.com/city-hall/departments/community-development/planning/environmental-impact-reports-under-review>.

Due to the time limits mandated by State law, your response must be sent at the earliest possible date, but not later than 30 days after receipt of this notice. As such, the comment period for the Notice of Preparation begins on March 29, 2022 and ends on April 28, 2022. Please send your written response to Mike Marshall at the address shown above. We would appreciate the name of a contact person in your agency.

Also, the City of Santa Clarita will conduct a public scoping meeting on Thursday April 21, 2022, beginning at 6:00 p.m. at City of Santa Clarita City Hall, Century Conference Room, located at 23920 Valencia Boulevard, Santa Clarita, CA 91355 to accept comments on the scope of the EIR for the Proposed Blackhall Studios Project. This meeting will serve as a public forum to discuss the environmental issues identified for the EIR, and any other issues identified by the public that should be included for further analysis within the EIR for the Proposed Blackhall Studios Project.

Date: 3/27/2022


Title: Mike Marshall, Associate Planner
Telephone: (661) 286-4045

**CITY OF SANTA CLARITA
NOTICE OF PREPARATION ATTACHMENT**

- Lead Agency:** City of Santa Clarita
23920 Valencia Boulevard, Suite 302
Santa Clarita, California 91355
- Contact Person & Phone Number:** Mike Marshall, Associate Planner
City of Santa Clarita
Community Development Department
23920 Valencia Boulevard, Suite 302
Santa Clarita, CA 91355
(661) 286-4045
- Project Applicant:** L.A. Railroad 93, LLC
1415 Constitution Road SE
Atlanta, GA 30316
- Master Case:** Master Case No. 21-109
- Project Location:** As shown in Exhibit 1, Regional Location Map, the Project Site lies in the southwestern portion of Santa Clarita, in the Newhall community, and is located approximately 2 miles east of Interstate 5 (I-5), 2 miles west of the Antelope Valley Freeway (State Route 14), and 2 miles south of the Santa Clara River. As shown in Exhibit 2, Project Vicinity Map, the Project Site is situated at the northeast corner of Railroad Avenue and 13th Street and bounded by 12th Street, Arch Street, and 13th Street on the south; Railroad Avenue on the west; Metropolitan Water District (MWD) right-of-way (ROW) on the east; and HOA maintained slopes associated with adjacent residential uses to the north.
- Assessor's Parcel Numbers:** 2834-001-007; 2834-001-012 to -015; 2834-002-046; 2834-003-044; 2834-004-045; 2834-005-041; 2834-006-041; 2834-007-045; 2834-008-039; 2834-010-043; 2834-011-021; 2834-012-023; 2834-013-041; 2834-014-043; 2834-015-021; 2834-016-041; 2834-017-021; 2834-020-111; 2834-020-114; 2834-021-134; 2834-022-067
- General Plan/Zoning Designation:** Non-Urban Residential (NU5), and Mixed Use—Neighborhood (MX-N)
- Project Description:** **Summarized Project Description**
- The Project Applicant proposes to develop a full-service film and television studio campus (Blackhall Studios) on the Project Site that would consist of approximately 473,000 square feet of sound stages; approximately 561,500 square feet of workshops, warehouses, and support uses; approximately 221,000 square feet of production and administrative offices; and approximately 37,500 square feet of catering and other specialty services. Upon completion, the campus would have an overall building area of approximately 1,293,000 square feet. As shown on Exhibit 3, Proposed Site Plan, the Project would involve construction of nine buildings, which would contain 19 sound stages and would be constructed in the central portion of the Project Site, south of Placerita Creek. A three-story office building and a five-level, 1,064-space parking structure that includes one subterranean level are proposed in the southwestern corner of the Project Site. In addition, a two-story support building would extend along the remaining portion of the western boundary (i.e., Railroad Avenue) of the Project Site, south of Placerita Creek. Other ancillary and specialty use buildings, including a catering building, gym building, and mechanical building with a substation, are located to the east and southeast of the main entrance at the intersection of Arch Street and 13th Street.
- In addition to the parking structure, approximately 480 surface parking spaces would be provided throughout the main campus immediately adjacent to the buildings for vehicle and delivery van parking. Subject to an agreement with MWD, the Project also proposes to utilize the adjacent 11.4-acre MWD property along the eastern boundary of the Project Site, south of Placerita Creek, to provide approximately 700 vehicle parking spaces and 90 trailer parking spaces for production personnel and base camp parking. A plant nursery is also proposed along the entire length of this parking area and adjacent

to the alley behind the residences along Alderbrook Drive. An additional 1,155-space employee parking lot is proposed on the north side of Placerita Creek. This parking lot would be connected to the main campus by an all-weather bridge and would be served by an internal shuttle system to provide easy access for employees. The all-weather bridge could also be utilized as an emergency access connection between Via Princessa and the Placerita Canyon and future Dockweiler Drive areas subject to approvals by MWD, Los Angeles County Fire Department, and the City of Santa Clarita.

In addition to the development of the campus on the Project Site, the Proposed Project includes several off-site improvements, which include the following:

- Pedestrian and bike bridge from the Jan Heidt Newhall Metrolink Station on Railroad Avenue to the future extension of Dockweiler Drive;
- Required railroad crossing improvements at 13th Street.
- Improvements to previously approved roadway alignments on 13th Street, Arch Street, Dockweiler Road, 12th Street and Placerita Canyon Road.
- Class I trail along the east side of Railroad Avenue from the intersection of 13th Street and Railroad Avenue to the intersection of 15th Street and Railroad Avenue.

Grading for the Proposed Project aims to achieve a balanced site in terms of its cut and fill quantities, currently based on approximately 400,000 cubic yards of cut. This would involve grading a portion of the hillside north of Placerita Creek to improve the parking layout north of the creek.

In conjunction with the Proposed Project, modifications to the Dockweiler Drive Extension Project are proposed and include modifying the turning radius at the intersection of 13th Street and Railroad Avenue to accommodate WB-67 semi-truck dimensions and implementing temporary storm drain improvements to accommodate surface water runoff from Dockweiler Drive.

The proposal includes various land use entitlements including a General Plan Amendment and Zone change to amend land use designation for a portion of the site and amendment to the Land Use Element related to allowable development potential for the area.

ENVIRONMENTAL FACTORS POTENTIALLY AFFECTED BY THE PROPOSED BLACKHALL STUDIOS PROJECT

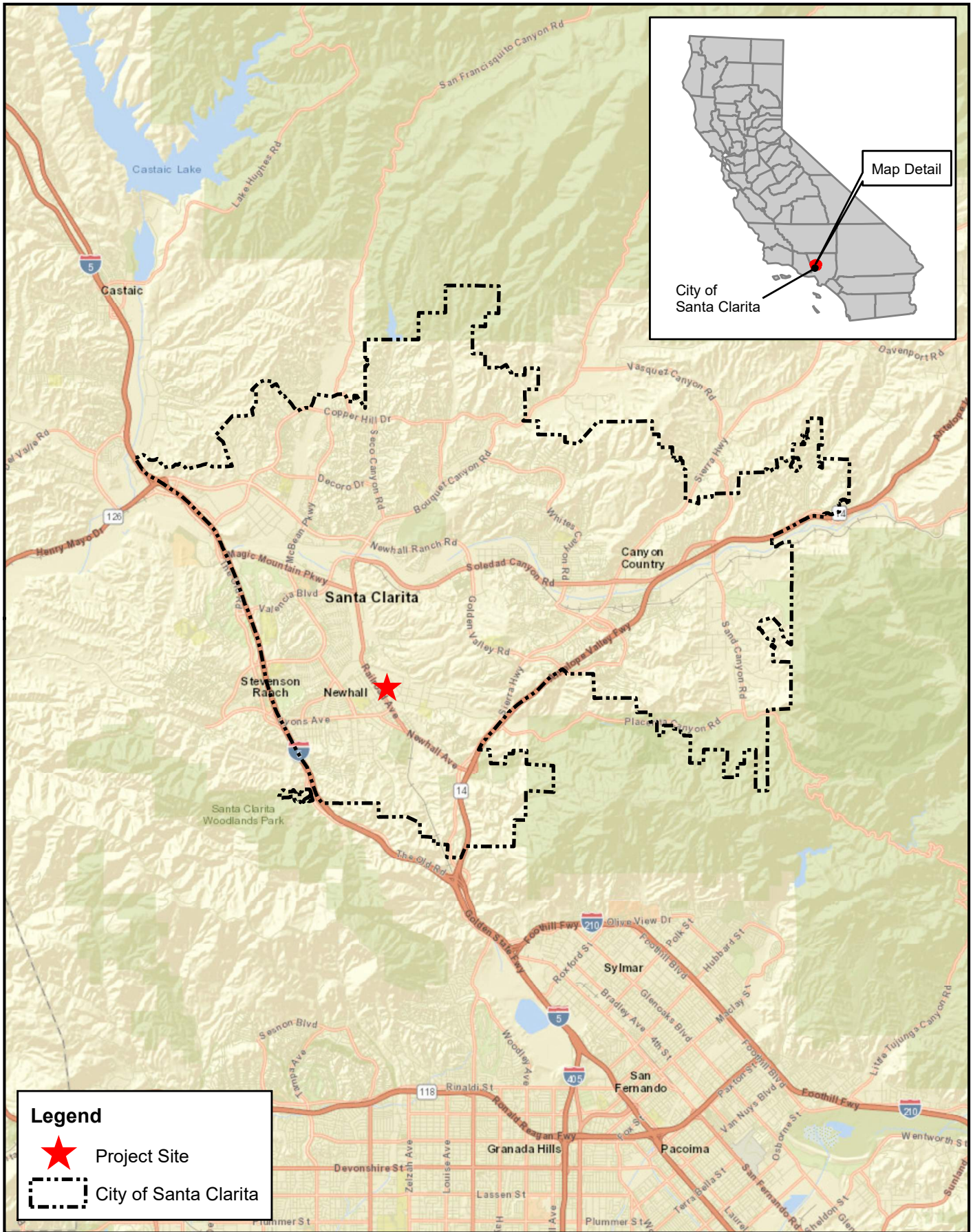
An EIR will be prepared to evaluate the Project's potential impacts on the environment and will provide mitigation measures to prevent or mitigate potentially significant environmental impacts to less-than-significant levels, if necessary. The topics anticipated to be discussed in the EIR include the following:

- Aesthetics
- Air Quality
- Biological Resources
- Cultural Resources
- Energy
- Geology and Soils
- Greenhouse Gas Emissions
- Hazards and Hazardous Materials
- Hydrology and Water Quality
- Land Use and Planning
- Noise
- Population and Housing
- Public Services
- Transportation and Traffic
- Tribal Cultural Resources
- Utilities and Service Systems
- Wildfire

Other Required EIR Topics

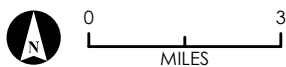
In addition to the specific environmental issues noted above, the EIR will include sections to address the following topics, as required by the State CEQA Guidelines:

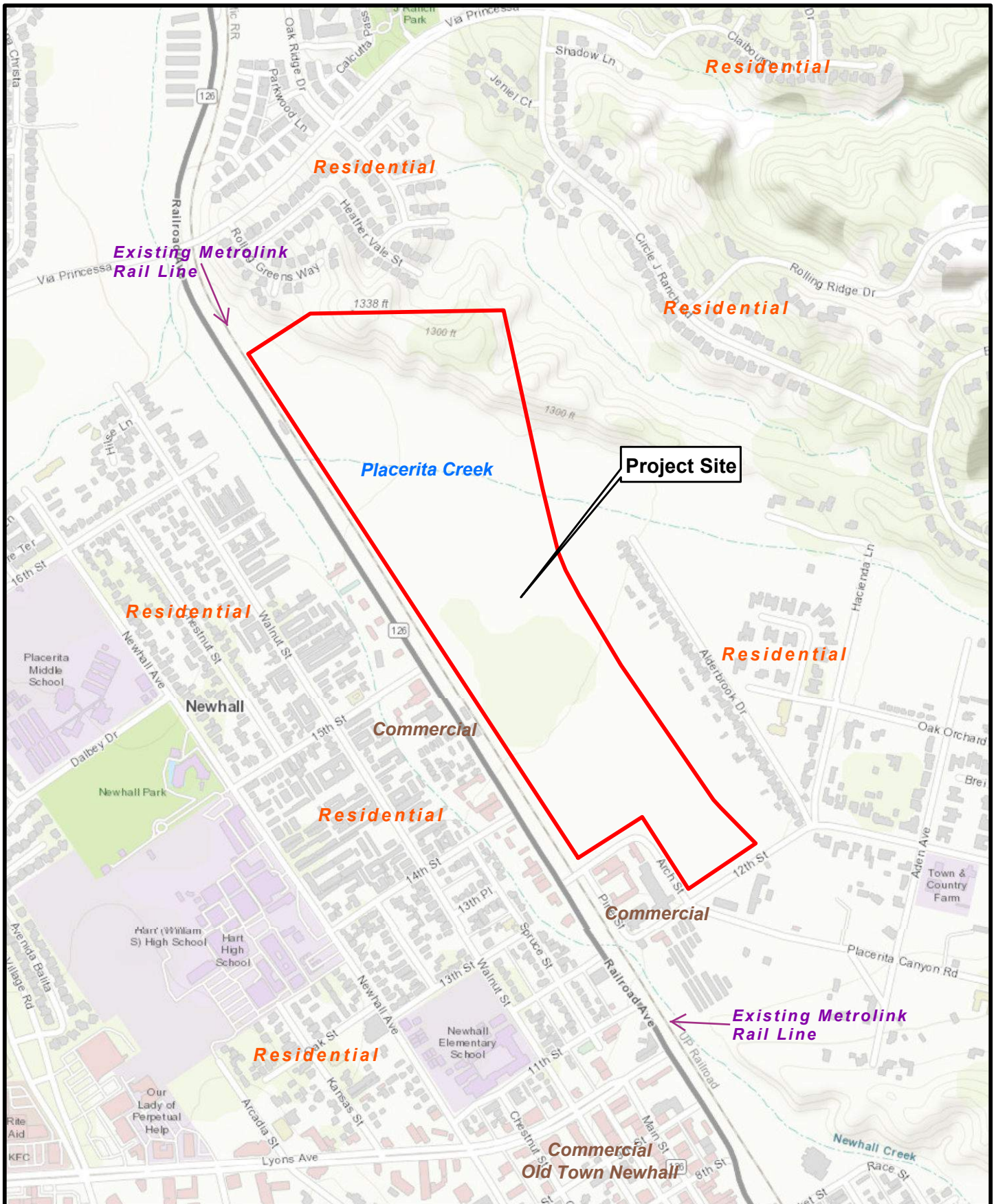
- Cumulative Effects
- Growth Inducing Effects
- Significant Irreversible Environmental Changes
- Alternatives



Source: ESRI streetmap, 2018; Los Angeles County, 2018.

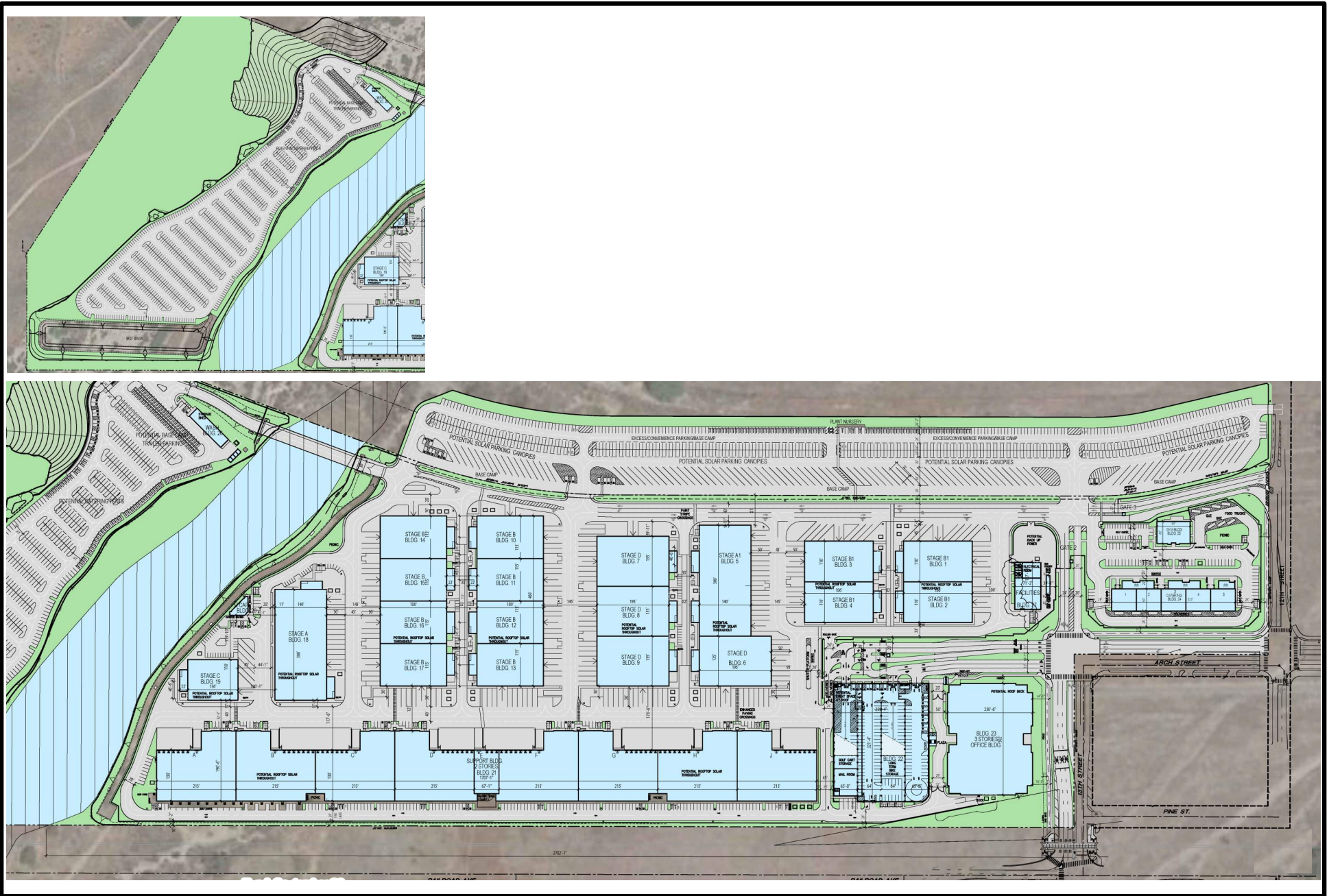
Figure 1
Regional Location Map





Source: ESRI streetmap, 2018; Los Angeles County, 2018.

Figure 2
Project Vicinity Map



Source: GAA Architects, Inc. 2021

Exhibit 3
Proposed Site Plan

INITIAL STUDY

CITY OF SANTA CLARITA



Project Title/Master Case Number: Blackhall Studios / Master Case No.: 21-109

Lead Agency Name and Address: City of Santa Clarita
23920 Valencia Boulevard, Suite 302
Santa Clarita, CA 91355

Contact Person and Phone Number: Mike Marshall
Associate Planner
(661) 286-4045

Project Location: As shown in **Figure 1, Regional Location Map**, the Project Site lies in the southwestern portion of Santa Clarita, in the Newhall community, and is located approximately 2 miles east of Interstate 5 (I-5), 2 miles west of the Antelope Valley Freeway (State Route 14), and 2 miles south of the Santa Clara River. As shown in **Figure 2, Project Vicinity Map**, the Project Site is situated at the northeast corner of Railroad Avenue and 13th Street and bounded by 12th Street, Arch Street, and 13th Street on the south; Railroad Avenue on the west; Metropolitan Water District (MWD) right-of-way (ROW) on the east; and HOA maintained slopes associated with adjacent residential uses to the north.

Applicant's Name and Address: L.A. Railroad 93, LLC
1415 Constitution Road SE
Atlanta, GA 30316

General Plan Designation: Mixed Use Neighborhood (MX-N) and Non-Urban Residential (NU5)

Zoning: Mixed Use Neighborhood (MX-N) zone, which is intended for mixed-use development and encourages the creation of neighborhoods that integrate residential uses with complementary commercial uses, and allows for a maximum density of 18 dwellings per acre. Non-Urban (NU5) zone, which provides for the maintenance and expansion of rural communities that are distinguished by large lot sizes and typically include single-family homes, agriculture, equestrian uses, private recreation, and public and institutional facilities serving the local area; .

Description of Project and Setting: **Existing Conditions**
Located in the Newhall community within the City of Santa Clarita, the Project Site is a 93.5-acre area that is generally rectangular in shape and comprises an undeveloped piece of land that has been cleared of the majority of its natural vegetation. The project site also includes an additional 11.4-acre property owned by the Metropolitan Water District (MWD) that is proposed to be used as ancillary parking and a shrub and tree nursery. The central and southern portions of the Project Site that make up the majority of the Project Site have been disturbed by past uses, are relatively flat, and are

characterized by low, ruderal plants and gravel driveways. The northern portion of the Project Site includes natural features, such as a prominent ridgeline (which transects the northeastern corner of the Project Site) and a natural creek and creek wash area (Placerita Creek). Additionally, there are approximately 16 oak trees (coast live oak and valley oak) located throughout the site, the majority of which are located near Placerita Creek or along the ridgeline that traverses the northern portion of the Project Site. The remaining trees are sporadically located throughout the central and southern portion of the Project Site. The Project Site also includes a drainage ditch running along the northeastern boundary of the Project Site, adjacent to the MWD property immediately northeast of the Project Site, and a drainage ditch running along the southwestern boundary of the Project Site, adjacent to a railroad line, used by Metrolink and Union Pacific, and Railroad Avenue. The southwesterly drainage ditch discharges into a culvert underneath the railroad tracks approximately 370 feet southeast of the Railroad Avenue bridge over Placerita Creek. The ridgeline, which transects a portion of the Project Site's northern boundary, is identified in the City's General Plan Conservation and Open Space Element as a "significant ridgeline."¹ This ridgeline slopes downward to the southwest toward Placerita Creek and the creek wash area, which transects the Project Site. The Placerita Creek and the creek wash area has been primarily undisturbed by past development activity on the Project Site and includes native vegetation communities, such as sage and buckwheat scrub habitats.

The Project Site has General Plan land use designations of MX-N (Mixed Use Neighborhood) and NU5 (Non-Urban Residential, one dwelling unit per acre) with identical zoning classifications. The previously disturbed areas of the Project Site, encompassing the central and southeastern portions of the Project Site, are designated MXN, and the undulating and hilly portions of the Project Site to the northwest containing portions of Placerita Creek are designated NU5. The majority of the project site is located in the Planned Development (PD) overlay which requires the approval of a Conditional Use Permit for any proposed development activity.

Proposed Project

The Project Applicant proposes to develop a full-service film and television studio campus on the Project Site that would consist of approximately 473,000 square feet of sound stages; approximately 561,500 square feet of workshops, warehouses, and support uses; approximately 221,000 square feet of production and administrative offices; and approximately 37,500 square feet of catering and other specialty services. Upon completion, the campus would have an overall building area of approximately 1,293,000 square feet.

As shown in **Figure 3, Proposed Site Plan**, nine buildings, which would contain 19 sound stages, would be constructed in the central portion of the Project Site, south of Placerita Creek. A three-story office building and a five-level, 1,064-space parking structure that includes one subterranean level are proposed in the southwestern corner of the Project Site. In addition, a two-story support building

¹ City of Santa Clarita, General Plan - One Valley One Vision, Conservation and Open Space Element, Figure CO-1, 2011.

would extend along the remaining portion of the western boundary (i.e., Railroad Avenue) of the Project Site, south of Placerita Creek. Other ancillary and specialty use buildings, including a catering building, gym building, and mechanical building with a substation, are located to the east and southeast of the main entrance at the intersection of Arch Street and 13th Street.

In addition to the parking structure, approximately 480 surface parking spaces would be provided throughout the main campus immediately adjacent to the buildings for vehicle and delivery van parking. Subject to an agreement with MWD, the Project also proposes to utilize the adjacent MWD ROW along the eastern boundary of the Project Site, south of Placerita Creek, to provide approximately 700 vehicle parking spaces and 90 trailer parking spaces for production personnel and base camp parking. A plant nursery is also proposed along the entire length of this parking area and adjacent to the alley behind the residences along Alderbrook Drive. The plant nursery, which would be composed of plants in containers, would provide not only plants for use on the Project sound stages, when needed, thus eliminating the need for importing materials from off-site, but additional visual screening from the Placerita Canyon neighborhood.

An additional 1,155-space employee parking lot is proposed on the north side of Placerita Creek. This parking lot would be connected to the main campus by an all-weather bridge and would be served by an internal shuttle system to provide easy access for employees. The all-weather bridge could also be utilized as an emergency access connection between Via Princessa and the Placerita Canyon and future Dockweiler Drive areas subject to approvals by MWD, Los Angeles County Fire Department, and the City of Santa Clarita.

Parking within the entire Project Site would comply with the City's code requirements. In addition, electric vehicle (EV) parking spaces would be provided pursuant to City requirements, and EV charging stations would be provided in excess of City requirements throughout the Project Site.

Though the project site is located only adjacent to the Old Town Newhall Specific Plan area, the proposed buildings have been designed to be consistent with the Old Town Newhall Specific Plan standards, including its development standards and architectural style standards. As an example, the storefront frontage architectural type, identified in the Old Town Newhall Specific Plan, would be used on the support building façade along Railroad Avenue to integrate with and maintain the community character of Old Newhall while also providing the necessary acoustical buffer of the railroad noise to the sound stages. In addition, the campus would feature various design elements that commemorate the filmmaking heritage of Santa Clarita, including a mural featuring film stars, such as Charlie Chaplin, Gene Autry, and William S. Hart, among others, from Santa Clarita Valley's past.

As shown in **Figure 3**, the proposed site plan places the largest sound stage buildings in the center (i.e., interior) of the Project Site to reduce the appearance of massing from off-site locations. The

Support Building loading docks would be located in the interior of the campus so as not to be visible from Railroad Avenue. The parking structure and three-story office building on the southwestern corner of the Project Site would be designed to be compatible in scale and architectural style with both the Newhall Crossings and Newhall Library buildings, which are located less than 1,000 feet south of the Project Site. The ancillary and specialty buildings on the southeastern corner of the Project Site are proposed to be one-story structures designed with the same architectural style as the sound stages on the Project Site and similar in scale and massing as the structures in the adjoining Old Town Newhall and Placerita Canyon communities.

The entrance to the proposed campus would include a thematic gateway portal that would be set back from the intersection of Arch Street and 13th Street to accommodate the queuing of vehicles entering the campus in the Project's entrance driveway rather than on 13th Street or Arch Street. Landscaping for the gateway portal would extend from the Project's entrance driveway to segments of 13th Street, Arch Street, and 12th Street immediately adjacent to the Project Site's southern boundary. In addition, a Class 1 multi-purpose path along 13th Street, Arch Street, and 12th Street would be provided to afford walking and biking opportunities within the community and to the nearby Metrolink Station and Old Town Newhall dining and entertainment district. The proposed landscape plan would reflect the visual character of the neighborhood, including the provision of trees and other plant materials along the perimeter of the Project Site to provide screening and improve the streetscape of the immediate Project vicinity.

In addition to the development of the campus on the Project Site, the Proposed Project includes several off-site improvements beyond the landscaping and Class 1 multi-purpose path described above. These additional off-site improvements include the following:

- Trail along the MWD property between the surplus parking lot and the homes off of Alderbrook Drive, which would utilize a new bridge to cross Placerita Creek and then extend up the ridgeline connecting to Via Princessa, just west of Circle J Ranch Park;
- Proposed improvements at the frontage of the proposed project on 13th Street, Arch Street, and 12th Street;
- Class I trail along the east side of Railroad Avenue from the intersection of 13th Street and Railroad Avenue to the intersection of 15th Street and Railroad Avenue;
- Pedestrian and bike bridge from the Jan Heidt Newhall Metrolink Station on Railroad Avenue to the future extension of Dockweiler Drive; and
- Required railroad crossing improvements at 13th Street that consist of the following:
 - Install a bike path/trail on the north side of the crossing;
 - Accommodate a wider turning radius for larger vehicle at the crossing;

- Increase efficiency on the 13th Street westbound dedicated right-turn lane at Railroad Avenue, including a pork chop island;
- Accommodate the additional lane geometry at the Arch Street/13th Street intersection;
- Install new railroad exit gates;
- Implement vertical grading to install drainage on Railroad Avenue and 13th Street;
- Modify the Railroad Avenue storage lengths for left turns to accommodate the revised geometry;
- Implement Americans with Disabilities Act (ADA) requirements for pedestrians;
- Modify the railroad track (vertical changes only) to accommodate the revised geometry; and
- Implement line-of-sight requirements at the grade crossing.

The proposal includes various land use entitlements including a General Plan Amendment and Zone change to amend land use designation for a portion of the site and amendment to the Land Use Element related to allowable development potential for the area.

Grading for the Proposed Project would be balanced on-site in terms of its cut and fill quantities, currently based on approximately 400,000 cubic yards of cut. This would involve grading a portion of the base of the ridgeline north of Placerita Creek to improve the parking layout north of the creek, as well as to eliminate the need for soil import. Grading would mostly not be visible from the residences north of the Project Site. The portion of grading activities that would be most visible, which would be on the MWD property, would be enhanced by reducing the slope grade from the existing 1:1 to 4:1, subject to MWD approval. In addition, shrubs and/or trees would be planted in the graded area to provide soil stabilization and landscaping.

The proposed project would begin construction in April, 2023 and is anticipated to be completed by September, 2025.

In conjunction with the Proposed Project, the following modifications to the Dockweiler Drive Extension Project are proposed:

- Roadway improvements to 13th Street, Arch Street, 12th Street and Placerita Canyon Road that differ from previous approved plans.
- Modify the turning radius at the intersection of 13th Street and Railroad Avenue to accommodate WB-67 semi-truck dimensions; and
- Implement temporary storm drain improvements to accommodate surface water runoff from Dockweiler Drive.

Required Approvals

- Architectural Design Review (ADR) for all new development projects.
- Conditional Use Permit (CUP) for all new development within the Planned Development Overlay.
- Development Review (DR) for all new development projects.
- Minor Use Permit (MUP) for the provision of less than the minimum residential density required in the MXN zone.
- Landscape Plan Review to make a determination that all proposed landscaping is consistent with the standards established within the Unified Development Code.
- Hillside Review (HR) for the development on natural slopes in excess of 10 percent average slope.
- Tentative Tract Map (TTM) to subdivide the Project Site into five lots.
- Oak Tree Permit (OTP) for the encroachment into the protected zone and removal of oak trees.
- Zone Change to modify the boundaries of the Jobs Creation Overlay Zone (JCOZ) to incorporate the entirety of the Project Site and to change the zoning of the northern portion of the site from NU5 to MXN.
- General Plan Amendment to modify the General Plan Land Use Designation from NU5 to MXN to remain consistent with the proposed Zone Change and to make text changes to the discussion regarding the North Newhall Area as discussed in the Land Use Element of the General Plan.
- Ridgeline Alteration Permit for proposed development activity within 100 feet vertically and/or horizontally from a designated significant ridgeline as identified in the Land Use Element of the General Plan.

Surrounding Land Uses:

A linear open space area (an MWD easement) not a part of the project site, and deep, developed single-family residential lots along Alderbrook Drive are located northeast of the Project Site. Immediately northwest of the Project Site is a neighborhood of single-family homes located northwest of the steep ridgeline on the northwest side of the Project Site. A mix of commercial, storage, and automotive-related businesses are located to the southeast across 12th and 13th Streets; and a mix of commercial uses and a mobile home park are located to the southwest across Railroad Avenue. In general, the Project Site is located on the border between two communities with distinctive land use patterns. East of the Project Site, the Placerita Canyon neighborhood is a rural residential area, characterized by equestrian-oriented residential uses among oak woodlands. To the southwest, across Railroad Avenue, the Newhall community is one of the first established communities in the Santa Clarita Valley, which includes commercial land uses in Old Town Newhall along Lyons Avenue and Main Street.

Other Public Agencies whose Approval is Required:

Metropolitan Water District and Los Angeles County Fire Department for the proposed emergency access. California Public Utilities Commission and Southern California Regional Rail Authority for railroad crossing improvements.

A. ENVIRONMENTAL FACTORS POTENTIALLY AFFECTED

The environmental factors checked below would be potentially affected by this Project, involving at least one impact that is a “Potentially Significant Impact” or “Less Than Significant Impact With Mitigation” as indicated by the checklist on the following pages.

- | | | |
|---|--|--|
| <input checked="" type="checkbox"/> Aesthetics | <input type="checkbox"/> Agriculture and Forestry Resources | <input checked="" type="checkbox"/> Air Quality |
| <input checked="" type="checkbox"/> Biological Resources | <input checked="" type="checkbox"/> Cultural Resources | <input checked="" type="checkbox"/> Energy |
| | | Geology /Soils |
| <input checked="" type="checkbox"/> Geology and Soils | <input checked="" type="checkbox"/> Greenhouse Gas Emissions | <input checked="" type="checkbox"/> Hazards and Hazardous Materials |
| <input checked="" type="checkbox"/> Hydrology and Water Quality | <input checked="" type="checkbox"/> Land Use and Planning | <input type="checkbox"/> Mineral and Energy Resources |
| <input checked="" type="checkbox"/> Noise | <input checked="" type="checkbox"/> Population and Housing | <input checked="" type="checkbox"/> Public Services |
| <input type="checkbox"/> Recreation | <input checked="" type="checkbox"/> Transportation/Traffic | <input checked="" type="checkbox"/> Tribal Cultural Resources |
| <input checked="" type="checkbox"/> Utilities and Service Systems | <input checked="" type="checkbox"/> Wildfire | <input checked="" type="checkbox"/> Mandatory Findings of Significance |

B. DETERMINATION

On the basis of this initial evaluation: *Check one*

- I find that the Proposed Project COULD NOT have a significant effect on the environment, and a NEGATIVE DECLARATION will be prepared.
- I find that although the Proposed Project could have a significant effect on the environment, there will not be a significant effect in this case because revisions in the Project have been made by or agreed to by the Project Proponent. A MITIGATED NEGATIVE DECLARATION will be prepared.
- I find that the Proposed Project MAY have a significant effect on the environment, and an ENVIRONMENTAL IMPACT REPORT is required.
- I find that the Proposed Project MAY have a “potentially significant impact” or “potentially significant unless mitigated” impact on the environment, but at least one effect (1) has been adequately analyzed in an earlier document pursuant to applicable legal standards, and (2) has been addressed by mitigation measures based on the earlier analysis as described on attached sheets. An ENVIRONMENTAL IMPACT REPORT is required, but it must analyze only the effects that remain to be addressed.
- I find that although the Proposed Project could have a significant effect on the environment, because all potentially significant effects (a) have been analyzed adequately in an earlier EIR or NEGATIVE DECLARATION pursuant to applicable standards, and (b) have been avoided or mitigated pursuant to that earlier EIR or NEGATIVE DECLARATION, including revisions or mitigation measures that are imposed upon the Proposed Project, nothing further is required.

Signature


Name, Title

Date 3/29/2022

Signature


Name, Title, James Chow
Senior Planner

Date 3/29/2022

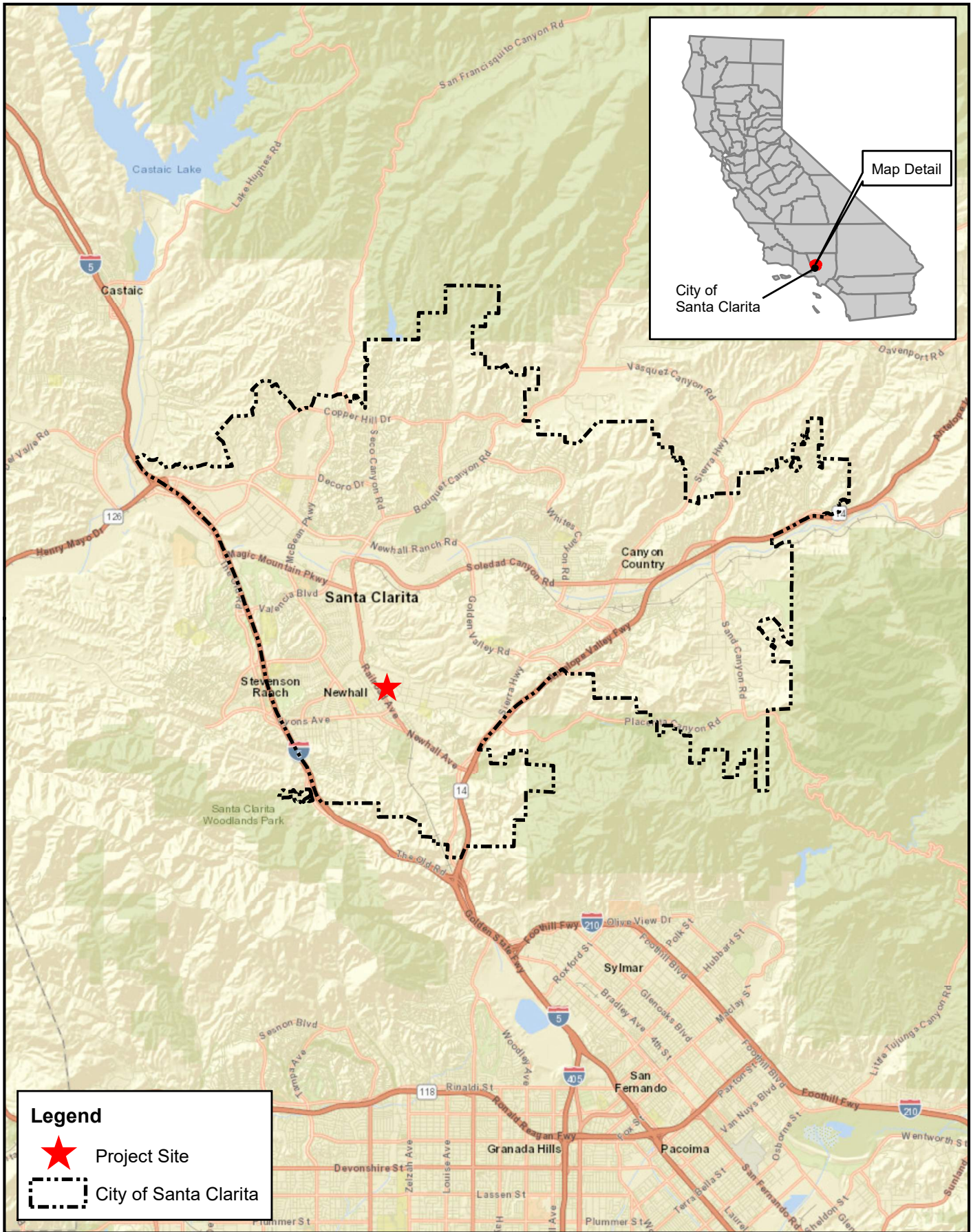
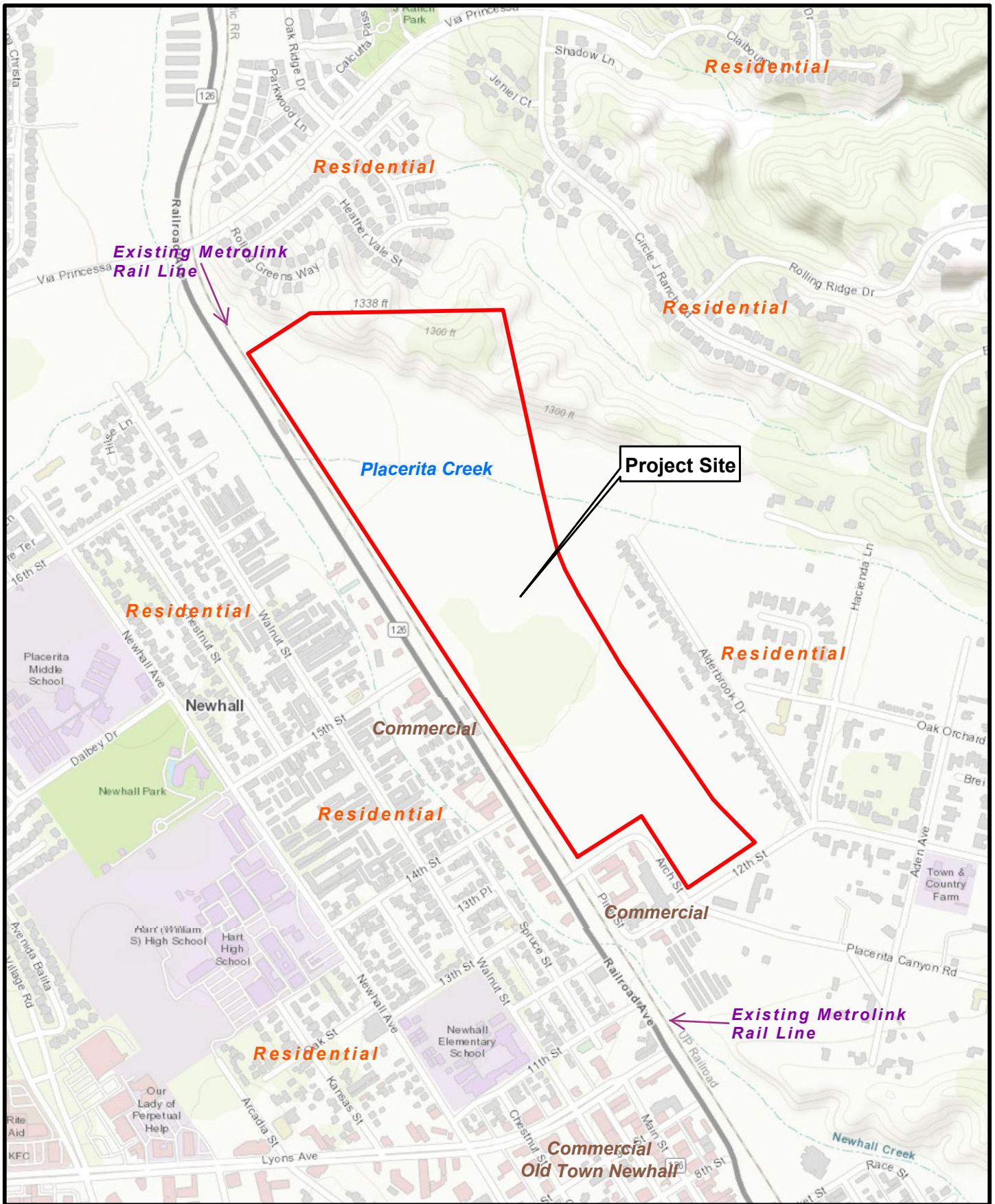
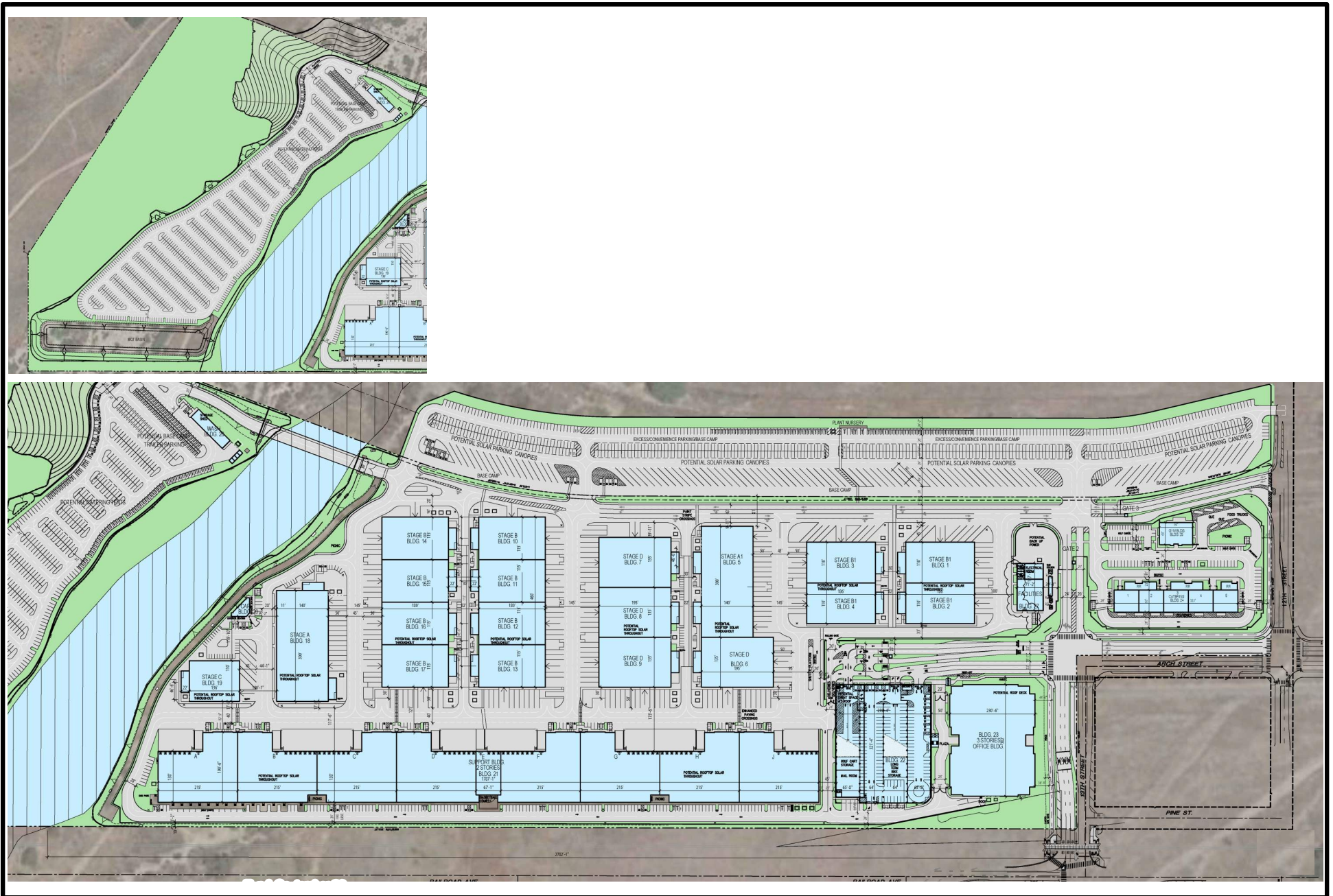


Figure 1
Regional Location Map



Source: ESRI streetmap, 2018; Los Angeles County, 2018.

Figure 2
Project Vicinity Map



Source: GAA Architects, Inc. 2021



Figure 3
Proposed Site Plan

C. EVALUATION OF ENVIRONMENTAL IMPACTS:

	Potentially Significant Impact	Less Than Significant Impact With Mitigation	Less Than Significant Impact	No Impact
I. AESTHETICS - Would the project:				
a) Have a substantial adverse effect on a scenic vista?	[X]	[]	[]	[]
b) Substantially damage scenic resources, including, but not limited to, primary/secondary ridgelines, trees, rock outcroppings, and historic buildings within a state scenic highway?	[]	[]	[X]	[]
c) In non-urbanized areas, substantially degrade the existing visual character or quality of public views of the site and its surroundings? (Public views are those that are experienced from publicly accessible vantage point.) If the project is in an urbanized area, would the project conflict with applicable zoning and other regulations governing scenic quality?	[X]	[]	[]	[]
d) Create a new source of substantial light or glare that would adversely affect day or nighttime views in the area?	[X]	[]	[]	[]
II. AGRICULTURE AND FORESTRY RESOURCES – In determining whether impacts to agricultural resources are significant environmental effects, lead agencies may refer to the California Agricultural Land Evaluation and Site Assessment Model (1997) prepared by the California Department of Conservation as an optional model to use in assessing impacts on agriculture and farmland. In determining whether impacts to forest resources, including timberland, are significant environmental effects, lead agencies may refer to information compiled by the California Department of Forestry and Fire Protection regarding the state’s inventory of forest land, including the Forest and Range Assessment Project and the Forest Legacy Assessment project; and forest carbon measurement methodology provided in Forest Protocols adopted by the California Air Resources Board. Would the project:				
a) Convert Prime Farmland, Unique Farmland, or Farmland of Statewide Importance (Farmland), as shown on the maps prepared pursuant to the Farmland Mapping and Monitoring Program of the California Resources Agency, to nonagricultural use?	[]	[]	[]	[X]
b) Conflict with existing zoning for agricultural use, or a Williamson Act contract?	[]	[]	[]	[X]
c) Conflict with existing zoning for, or cause rezoning of, forest land (as defined in Public Resources Code Section 12220(g)), timberland (as defined by Public Resources Code Section 4526), or timberland zoned Timberland Production (as defined by Government Code Section 51104(g))?	[]	[]	[]	[X]
d) Result in the loss of forestland or conversion of forestland to non-forest use?	[]	[]	[]	[X]
e) Involve other changes in the existing environment which, due to their location or nature, could result in conversion of Farmland, to nonagricultural use or conversion of forestland to non-forest use?	[]	[]	[]	[X]

	Potentially Significant Impact	Less Than Significant Impact With Mitigation	Less Than Significant Impact	No Impact
--	--------------------------------------	---	------------------------------------	--------------

III. AIR QUALITY – Where available, the significance criteria established by the applicable air quality management or air pollution control district may be relied upon to make the following determinations. Would the project:

- | | | | | |
|---|-----|-----|-----|-----|
| a) Conflict with or obstruct implementation of the applicable air quality plan? | [X] | [] | [] | [] |
| b) Violate any air quality standard or contribute substantially to an existing or projected air quality violation? | [X] | [] | [] | [] |
| c) Result in a cumulatively considerable net increase of any criteria pollutant for which the project region is nonattainment under an applicable federal or state ambient air quality standard (including releasing emissions that exceed quantitative thresholds for ozone precursors)? | [X] | [] | [] | [] |
| d) Expose sensitive receptors to substantial pollutant concentrations? | [X] | [] | [] | [] |
| e) Create objectionable odors affecting a substantial number of people? | [] | [] | [X] | [] |

IV. BIOLOGICAL RESOURCES – Would the project:

- | | | | | |
|--|-----|-----|-----|-----|
| a) Have a substantial adverse effect, either directly or through habitat modifications, on any species identified as a candidate, sensitive, or special-status species in local or regional plans, policies, or regulations, or by the California Department of Fish and Wildlife or U.S. Fish and Wildlife Service? | [X] | [] | [] | [] |
| b) Have a substantial adverse effect on any riparian habitat or other sensitive natural community identified in local or regional plans, policies, regulations or by the California Department of Fish and Wildlife or U.S. Fish and Wildlife Service? | [X] | [] | [] | [] |
| c) Have a substantial adverse effect on federally protected wetlands as defined by Section 404 of the Clean Water Act (including, but not limited to, marsh, vernal pool, coastal, etc.) through direct removal, filling, hydrological interruption, or other means? | [X] | [] | [] | [] |
| d) Interfere substantially with the movement of any native resident or migratory fish or wildlife species or with established native resident or migratory wildlife corridors, or impede the use of native wildlife nursery sites? | [X] | [] | [] | [] |
| e) Conflict with any local policies or ordinances protecting biological resources, such as a tree preservation policy or ordinance, including oak trees? | [X] | [] | [] | [] |
| f) Conflict with the provisions of an adopted habitat conservation plan, natural community conservation plan, or other approved local, regional, or state habitat conservation plan? | [] | [] | [] | [X] |

	Potentially Significant Impact	Less Than Significant Impact With Mitigation	Less Than Significant Impact	No Impact
g) Affect a Significant Ecological Area (SEA) or Significant Natural Area (SNA) as identified on the City of Santa Clarita ESA Delineation Map?	[]	[]	[]	[X]
V. CULTURAL RESOURCES – Would the project:				
a) Cause a substantial adverse change in the significance of a historical resource as defined in Section 15064.5?	[X]	[]	[]	[]
b) Cause a substantial adverse change in the significance of an archaeological resource pursuant to Section 15064.5?	[X]	[]	[]	[]
c) Disturb any human remains, including those interred outside of formal cemeteries?	[X]	[]	[]	[]
VI. ENERGY – Would the project:				
a) Result in potentially significant environmental impact due to wasteful, inefficient, or unnecessary consumption of energy resources, during project construction or operation?	[X]	[]	[]	[]
b) Conflict with or obstruct a state or local plan for renewable energy or energy efficiency?	[X]	[]	[]	[]
VII. GEOLOGY AND SOILS – Would the project:				
a) Expose people or structures to potential substantial adverse effects, including the risk of loss, injury, or death involving:	[]	[]	[]	[]
i) Rupture of a known earthquake fault, as delineated on the most recent Alquist-Priolo Earthquake Fault Zoning Map issued by the State Geologist for the area or based on other substantial evidence of a known fault? Refer to Division of Mines and Geology Special Publication 42.	[]	[]	[]	[X]
ii) Strong seismic ground shaking?	[X]	[]	[]	[]
iii) Seismic-related ground failure, including liquefaction?	[]	[]	[]	[X]
iv) Landslides?	[X]	[]	[]	[]
b) Result in substantial wind or water soil erosion or the loss of topsoil, either on- or off-site?	[X]	[]	[]	[]
c) Be located on a geologic unit or soil that is unstable, or that would become unstable as a result of the project, and potentially result in on- or off-site landslide, lateral spreading, subsidence, liquefaction, or collapse?	[X]	[]	[]	[]

Blackhall Studios Initial Study

	Potentially Significant Impact	Less Than Significant Impact With Mitigation	Less Than Significant Impact	No Impact
d) Be located on expansive soil, as defined in Table 18-1-B of the Uniform Building Code (1994), creating substantial risks to life or property?	[X]	[]	[]	[]
e) Have soils incapable of adequately supporting the use of septic tanks or alternative wastewater disposal systems where sewers are not available for the disposal of wastewater?	[]	[]	[]	[X]
f) Result in a change in topography or ground surface relief features?	[X]	[]	[]	[]
g) Result in earth movement (cut and/or fill) of 10,000 cubic yards or more?	[X]	[]	[]	[]
h) Involve development and/or grading on a slope greater than 10% natural grade?	[X]	[]	[]	[]
i) Result in the destruction, covering, or modification of any unique geologic or physical feature?	[X]	[]	[]	[]
j) Directly or indirectly destroy or impact a unique paleontological resource or site or unique geologic feature?	[X]	[]	[]	[]

VIII. GREENHOUSE GAS EMISSIONS – Would the project:

a) Generate greenhouse gas emission, either directly or indirectly, that may have a significant impact on the environment?	[X]	[]	[]	[]
b) Conflict with an applicable plan, policy or regulation adopted for the purpose of reducing the emissions of greenhouse gases?	[X]	[]	[]	[]

IX. HAZARDS AND HAZARDOUS MATERIALS – Would the project:

a) Create a significant hazard to the public or the environment through the routine transport, use, or disposal of hazardous materials?	[X]	[]	[]	[]
b) Create a significant hazard to the public or the environment through reasonably foreseeable upset and accident conditions involving explosion or the release of hazardous materials into the environment (including, but not limited to oil, pesticides, chemicals, fuels, or radiation)?	[X]	[]	[]	[]
c) Emit hazardous emissions or handle hazardous or acutely hazardous materials, substances, or waste within one-quarter mile of an existing or proposed school?	[X]	[]	[]	[]
d) Be located on a site which is included on a list of hazardous materials sites compiled pursuant to Government Code Section 65962.5 and, as a result, would it create a significant hazard to the public or the environment?	[X]	[]	[]	[]

	Potentially Significant Impact	Less Than Significant Impact With Mitigation	Less Than Significant Impact	No Impact
e) For a project located within an airport land use plan or, where such a plan has not been adopted, within 2 miles of a public airport or public use airport, would the project result in a safety hazard for people residing or working in the project area?	[]	[]	[]	[X]
f) For a project within the vicinity of a private airstrip, would the project result in a safety hazard for people residing or working in the project area?	[]	[]	[]	[X]
g) Impair implementation of or physically interfere with an adopted emergency response plan or emergency evacuation plan?	[X]	[]	[]	[]
h) Expose people or structures to a significant risk of loss, injury, or death involving wildland fires, including where wildlands are adjacent to urbanized areas or where residences are intermixed with wildlands?	[X]	[]	[]	[]
i) Expose people to existing sources of potential health hazards (e.g., electrical transmission lines, gas lines, oil pipelines)?	[]	[]	[X]	[]
X. HYDROLOGY AND WATER QUALITY – Would the project:				
a) Violate any water quality standards or waste discharge requirements?	[X]	[]	[]	[]
b) Substantially deplete groundwater supplies or interfere substantially with groundwater recharge such that there would be a net deficit in aquifer volume or a lowering of the local groundwater table level (e.g., the production rate of pre-existing nearby wells would drop to a level which would not support existing land uses or planned uses for which permits have been granted)?	[X]	[]	[]	[]
c) Substantially alter the existing drainage pattern of the site or area, including through the alteration of the course of a stream or river, in a manner which would result in substantial erosion or siltation on- or off-site?	[X]	[]	[]	[]
d) Substantially alter the existing drainage pattern of the site or area, including through the alteration of the course of a stream or river, or substantially increase the rate or amount of surface runoff in a manner which would result in flooding on- or off-site?	[X]	[]	[]	[]
e) Create or contribute runoff water which would exceed the capacity of existing or planned stormwater drainage systems or provide substantial additional sources of polluted runoff?	[X]	[]	[]	[]
f) Otherwise substantially degrade water quality?	[X]	[]	[]	[]

Blackhall Studios Initial Study

	Potentially Significant Impact	Less Than Significant Impact With Mitigation	Less Than Significant Impact	No Impact
g) Place housing within a 100-year flood hazard area as mapped on a federal Flood Hazard Boundary or Flood Insurance Rate Map or other flood hazard delineation map?	[]	[]	[]	[X]
h) Place within a 100-year flood hazard area structures which would impede or redirect flood flows?	[X]	[]	[]	[]
i) Expose people or structures to a significant risk of loss, injury, or death involving flooding, including flooding as a result of the failure of a levee or dam?	[]	[]	[]	[X]
j) Inundation by seiche, tsunami, or mudflow?	[X]	[]	[]	[]
k) Result in changes in the rate of flow, currents, or the course and direction of surface water and/or groundwater?	[X]	[]	[]	[]
l) Other modification of a wash, channel creek, or river?	[X]	[]	[]	[]
m) Impact stormwater management in any of the following ways:	[]	[]	[]	[]
i) Potential impact of project construction and project post-construction activity on stormwater runoff?	[X]	[]	[]	[]
ii) Potential discharges from areas for materials storage, vehicle or equipment fueling, vehicle or equipment maintenance (including washing), waste handling, hazardous materials handling or storage, delivery areas or loading docks, or other outdoor work areas?	[X]	[]	[]	[]
iii) Significant environmentally harmful increase in the flow velocity or volume of stormwater runoff?	[X]	[]	[]	[]
iv) Significant and environmentally harmful increases in erosion of the Project Site or surrounding areas?	[X]	[]	[]	[]
v) Stormwater discharges that would significantly impair or contribute to the impairment of the beneficial uses of receiving waters or areas that provide water quality benefits (e.g., riparian corridors, wetlands, etc.)?	[X]	[]	[]	[]
vi) Cause harm to the biological integrity of drainage systems, watersheds, and/or water bodies?	[X]	[]	[]	[]
vii) Does the Proposed Project include provisions for the separation, recycling, and reuse of materials both during construction and after project occupancy?	[]	[]	[X]	[]

	Potentially Significant Impact	Less Than Significant Impact With Mitigation	Less Than Significant Impact	No Impact
XI. LAND USE AND PLANNING – Would the project:				
a) Disrupt or physically divide an established community (including a low-income or minority community)?	[]	[]	[]	[X]
b) Cause a significant environmental impact due to a conflict with any land use plan, policy, or regulation adopted for the purpose of avoiding or mitigating an environmental effect?	[X]	[]	[]	[]
c) Conflict with any applicable habitat conservation plan, natural community conservation plan, and/or policies by agencies with jurisdiction over the project?	[]	[]	[]	[X]
XII. MINERAL AND ENERGY RESOURCES – Would the project:				
a) Result in the loss of availability of a known mineral resource that would be of value to the region and the residents of the state?	[]	[]	[]	[X]
b) Result in the loss of availability of a locally important mineral resource recovery site delineated on a local general plan, specific plan, or other land use plan?	[]	[]	[]	[X]
c) Use nonrenewable resources in a wasteful and inefficient manner?	[]	[]	[X]	[]
XIII. NOISE – Would the project result in:				
a) Exposure of persons to or generation of noise levels in excess of standards established in the local general plan or noise ordinance, or applicable standards of other agencies?	[X]	[]	[]	[]
b) Exposure of persons to or generation of excessive groundborne vibration or groundborne noise levels?	[X]	[]	[]	[]
c) A substantial permanent increase in ambient noise levels in the project vicinity above levels existing without the project?	[X]	[]	[]	[]
d) A substantial temporary or periodic increase in ambient noise levels in the project vicinity above levels existing without the project?	[X]	[]	[]	[]
e) For a project located within an airport land use plan or, where such a plan has not been adopted, within 2 miles of a public airport or public use airport, would the project expose people residing or working in the project area to excessive noise levels?	[]	[]	[]	[X]
f) For a project within the vicinity of a private airstrip, would the project expose people residing or working in the project area to excessive noise levels?	[]	[]	[]	[X]

	Potentially Significant Impact	Less Than Significant Impact With Mitigation	Less Than Significant Impact	No Impact
XIV. POPULATION AND HOUSING – Would the project:				
a) Induce substantial population growth in an area, either directly (for example, by proposing new homes and businesses) or indirectly (for example, through extension of roads or other infrastructure)?	[X]	[]	[]	[]
b) Displace substantial numbers of existing housing, necessitating the construction of replacement housing elsewhere (especially affordable housing)?	[]	[]	[]	[X]
c) Displace substantial numbers of people, necessitating the construction of replacement housing elsewhere?	[]	[]	[]	[X]
XV. PUBLIC SERVICES – Would the project result in:				
a) Substantial adverse physical impacts associated with the provision of new or physically altered governmental facilities, need for new or physically altered governmental facilities, the construction of which could cause significant environmental impacts, in order to maintain acceptable service ratios, response times, or other performance objectives for any of the public services:				
i) Fire protection?	[X]	[]	[]	[]
ii) Police protection?	[X]	[]	[]	[]
iii) Schools?	[]	[]	[X]	[]
iv) Parks?	[]	[]	[X]	[]
v) Other public facilities?	[X]	[]	[]	[]
XVI. RECREATION – Would the project:				
a) Increase the use of existing neighborhood and regional parks or other recreational facilities such that substantial physical deterioration of the facility would occur or be accelerated?	[]	[]	[X]	[]
b) Include recreational facilities or require the construction or expansion of recreational facilities which might have an adverse physical effect on the environment?	[]	[]	[X]	[]
XVII. TRANSPORTATION/TRAFFIC – Would the project:				
a) Conflict with an applicable plan, ordinance, or policy establishing measures of effectiveness for the performance of the circulation system, taking into account all modes of transportation including mass transit and non-motorized travel and relevant components of the circulation system, including but	[X]	[]	[]	[]

	Potentially Significant Impact	Less Than Significant Impact With Mitigation	Less Than Significant Impact	No Impact
not limited to intersections, streets, highways and freeways, pedestrian and bicycle paths, and mass transit?				
b) Would the project conflict or be inconsistent with CEQA Guidelines Section 15064.3, subdivision (b)?	[X]	[]	[]	[]
c) Substantially increase hazards due to a design feature (e.g., sharp curves or dangerous intersections) or incompatible uses (e.g., farm equipment)?	[X]	[]	[]	[]
d) Result in inadequate emergency access?	[X]	[]	[]	[]

XVIII. TRIBAL CULTURAL RESOURCES – Would the project:

a) Cause a substantial adverse change in the significance of a tribal cultural resource, defined in Public Resources Code Section 21074 as either a site, feature, place, cultural landscape that is geographically defined in terms of the size and scope of the landscape, sacred place, or object with cultural value to a California Native American tribe, and that is:				
i) Listed or eligible for listing in the California Register of Historical Resources, or in a local register of historical resources as defined in Public Resources Code Section 5020.1(k), or	[X]	[]	[]	[]
ii) A resource determined by the lead agency, in its discretion and supported by substantial evidence, to be significant pursuant to criteria set forth in subdivision (c) of Public Resources Code Section 5024.1. In applying the criteria set forth in subdivision (c) of Public Resource Code Section 5024.1, the lead agency shall consider the significance of the resource to a California Native American tribe.	[X]	[]	[]	[]

XIX. UTILITIES AND SERVICE SYSTEMS – Would the project:

a) Exceed wastewater treatment requirements of the applicable Regional Water Quality Control Board?	[X]	[]	[]	[]
b) Would the project require or result in the relocation or construction of new or expanded water, wastewater treatment, electric power, natural gas, or telecommunications facilities, the construction or relocation of which could cause significant environmental effects?	[X]	[]	[]	[]
c) Require or result in the construction of new stormwater drainage facilities or expansion of existing facilities, the construction of which could cause significant environmental effects?	[X]	[]	[]	[]

	Potentially Significant Impact	Less Than Significant Impact With Mitigation	Less Than Significant Impact	No Impact
d) Have sufficient water supplies available to serve the project from existing entitlements and resources, or are new or expanded entitlements needed?	[X]	[]	[]	[]
e) Result in a determination by the wastewater treatment provider which serves or may serve the project that it has adequate capacity to serve the project's projected demand in addition to the provider's existing commitments?	[X]	[]	[]	[]
f) Be served by a landfill with sufficient permitted capacity to accommodate the project's solid waste disposal needs?	[X]	[]	[]	[]
g) Comply with federal, state, and local statutes and regulations related to solid waste?	[X]	[]	[]	[]

XX. WILDFIRE – If located in or near state responsibility areas or lands classified as very high fire hazard severity zones, would the project:

a) Substantially impair an adopted emergency response plan or emergency evacuation plan?	[X]	[]	[]	[]
b) Due to slope, prevailing winds, and other factors, exacerbate wildfire risks, and thereby expose project occupants to, pollutant concentrations from a wildfire or the uncontrolled spread of a wildfire?	[X]	[]	[]	[]
c) Require the installation or maintenance of associated infrastructure (such as roads, fuel breaks, emergency water sources, power lines or other utilities) that may exacerbate fire risk or that may result in temporary or ongoing impacts to the environment?	[X]	[]	[]	[]
d) Expose people or structures to significant risks, including downslope or downstream flooding or landslides, as a result of runoff, post-fire slope instability, or drainage changes?	[X]	[]	[]	[]

XXI. MANDATORY FINDINGS OF SIGNIFICANCE:

a) Does the project have the potential to degrade the quality of the environment, substantially reduce the habitat of a fish or wildlife species, cause a fish or wildlife population to drop below self-sustaining levels, threaten to eliminate a plant or animal community, reduce the number or restrict the range of a rare or endangered plant or animal, or eliminate important examples of the major periods of California history or prehistory?	[X]	[]	[]	[]
---	-----	-----	-----	-----

Blackhall Studios Initial Study

	Potentially Significant Impact	Less Than Significant Impact With Mitigation	Less Than Significant Impact	No Impact
b) Does the project have impacts that are individually limited, but cumulatively considerable? (“Cumulatively considerable” means that the incremental effects of a project are considerable when viewed in connection with the effects of past projects, the effects of other current projects, and the effects of probable future projects.)	[X]	[]	[]	[]
c) Does the project have environmental effects which will cause substantial adverse effects on human beings, either directly or indirectly?	[X]	[]	[]	[]

D. DISCUSSION OF ENVIRONMENTAL IMPACTS AND/OR EARLIER ANALYSIS

Section I. Aesthetics

	Potentially Significant Impact	Less Than Significant Impact with Mitigation Incorporated	Less Than Significant Impact	No Impact
AESTHETICS:				
Except as provided in Public Resources Code Section 21099, would the project:				
a) Have a substantial adverse effect on a scenic vista?	<input checked="" type="checkbox"/>	<input type="checkbox"/>	<input type="checkbox"/>	<input type="checkbox"/>
b) Substantially damage scenic resources, including, but not limited to, primary/secondary ridgelines, trees, rock outcroppings, and historic buildings within a state scenic highway?	<input type="checkbox"/>	<input type="checkbox"/>	<input checked="" type="checkbox"/>	<input type="checkbox"/>
c) In non-urbanized areas, substantially degrade the existing visual character or quality of public views of the site and its surroundings? (Public views are those that are experienced from publicly accessible vantage point.) If the project is in an urbanized area, would the project conflict with applicable zoning and other regulations governing scenic quality?	<input checked="" type="checkbox"/>	<input type="checkbox"/>	<input type="checkbox"/>	<input type="checkbox"/>
d) Create a new source of substantial light or glare which would adversely affect day or nighttime views in the area?	<input checked="" type="checkbox"/>	<input type="checkbox"/>	<input type="checkbox"/>	<input type="checkbox"/>

Discussion

a) Would the project have a substantial adverse effect on a scenic vista?

Potentially Significant Impact. The City of Santa Clarita lies within Southern California’s Santa Clarita Valley, which is bounded by the San Gabriel Mountains to the south and east, the Santa Susana Mountains to the southwest, the Sierra Pelona to the north, and the mountains of the Angeles National Forest to the northeast. The surrounding natural mountains and ridgelines provide a visual backdrop for the City. Other scenic resources within or visible from the City include the Santa Clara River corridor, forested/vegetated land, and a variety of canyons and natural drainages in portions of the City.

There is no widely accepted definition of a scenic vista; however, a scenic vista is often defined as a publicly accessible, prominent vantage point that provides expansive views of highly valued landscapes or prominent visual elements. As stated in the General Plan, a scenic vista may include views of scenic resources such as mountains and canyons, woodlands, water bodies, and/or specific resources (e.g., Vasquez Rocks County Park).² Further, the City’s General Plan states that urban development can impact the quantity, quality, and variety of scenic vistas through light pollution, development on prominent ridgelines/hillsides, aesthetically deficient development, streetscape clutter, and obstruction of scenic views along various roadways.³

The 93.5-acre Project Site is characterized by disturbed open space, oak trees, the Placerita Creek and creek wash area, and a ridgeline located on the northern boundary of the Project Site. This ridgeline is identified in the City’s General Plan Conservation and Open Space Element Hillsides and Ridgeline exhibit (Exhibit CO-1). Given the existing, prominent natural features on the Project Site, the Project may alter the views of this ridgeline. Accordingly, the Project’s potential impacts related to scenic vistas will be further evaluated in the EIR and mitigation measures identified as necessary.

² City of Santa Clarita, General Plan - One Valley One Vision, Conservation and Open Space Element, 2011.

³ City of Santa Clarita, General Plan - One Valley One Vision, Conservation and Open Space Element, 2011.

- b) Would the project substantially damage scenic resources, including, but not limited to, primary/secondary ridgelines, trees, rock outcroppings, and historic buildings within a state scenic highway?**

Less Than Significant Impact. The closest officially designated state scenic highway to the Project Site is part of the Angeles Crest Scenic Byway, State Highway 2, from near La Cañada-Flintridge north to the San Bernardino County line. This state scenic highway is more than 30 miles from the Project Site. The significant distances and the mountainous terrain within the Santa Clarita Valley make it unlikely that the Proposed Project would be visible from a state scenic highway. State Route 126 from the City’s boundary at I-5 west to State Route 150 in Ventura County is designated as an eligible state scenic highway; however, the Project Site is greater than 5 miles southeast of this eligible scenic highway and would not be visible from motorists on State Route 126. The Conservation and Open Space Element of the City’s General Plan does not identify a scenic route or highway in the area surrounding the Project Site. As such, the Proposed Project would not adversely affect the viewshed from a state scenic highway or a locally designated scenic route. Therefore, impacts related to scenic resources would be less than significant, and this topic will not be further evaluated in the EIR.

- c) Would the project, in non-urbanized areas, substantially degrade the existing visual character or quality of public views of the site and its surroundings? (Public views are those that are experienced from publicly accessible vantage point.) If the project is in an urbanized area, would the project conflict with applicable zoning and other regulations governing scenic quality?**

Potentially Significant Impact. While the Project Site is currently vacant and undeveloped, it is located within a partially urbanized area that includes residential and commercial uses. Development of the Project would change the visual character and quality of public views of the Project Site by introducing a studio campus. Accordingly, further analysis in the EIR will address whether the Project would conflict with applicable zoning and other regulations governing scenic quality and mitigation measures identified as necessary.

- d) Would the project create a new source of substantial light or glare which would adversely affect day or nighttime views in the area?**

Potentially Significant Impact. The Project would introduce studio and production uses to a currently vacant site. As such, the Project would create a new source of light or glare that could adversely affect day or nighttime views in the area. Accordingly, the Project’s potential impacts related to light or glare will be further evaluated in the EIR and mitigation measures identified as necessary.

Section II. Agriculture and Forestry Resources

	Less Than Significant		
Potentially Significant Impact	Impact with Mitigation Incorporated	Less Than Significant Impact	No Impact

AGRICULTURE AND FORESTRY RESOURCES:

In determining whether impacts to agricultural resources are significant environmental effects, lead agencies may refer to the California Agricultural Land Evaluation and Site Assessment Model (1997) prepared by the California Dept. of Conservation as an optional model to use in assessing impacts on agriculture and farmland. In determining whether impacts to forest resources, including timberland, are significant environmental effects, lead agencies may refer to information compiled by the California Department of Forestry and Fire Protection regarding the state’s inventory of forest land, including the Forest and Range Assessment Project and the Forest Legacy Assessment project; and forest carbon measurement methodology provided in Forest Protocols adopted by the California Air Resources Board. Would the project:

	Potentially Significant Impact	Less Than Significant Impact with Mitigation Incorporated	Less Than Significant Impact	No Impact
a) Convert Prime Farmland, Unique Farmland, or Farmland of Statewide Importance (Farmland), as shown on the maps prepared pursuant to the Farmland Mapping and Monitoring Program of the California Resources Agency, to non-agricultural use?	<input type="checkbox"/>	<input type="checkbox"/>	<input type="checkbox"/>	<input checked="" type="checkbox"/>
b) Conflict with existing zoning for agricultural use, or a Williamson Act contract?	<input type="checkbox"/>	<input type="checkbox"/>	<input type="checkbox"/>	<input checked="" type="checkbox"/>
c) Conflict with existing zoning for, or cause rezoning of, forest land (as defined in Public Resources Code Section 12220(g)), timberland (as defined by Public Resources Code Section 4526), or timberland zoned Timberland Production (as defined by Government Code Section 51104(g))?	<input type="checkbox"/>	<input type="checkbox"/>	<input type="checkbox"/>	<input checked="" type="checkbox"/>
d) Result in the loss of forest land or conversion of forest land to non-forest use?	<input type="checkbox"/>	<input type="checkbox"/>	<input type="checkbox"/>	<input checked="" type="checkbox"/>
e) Involve other changes in the existing environment which, due to their location or nature, could result in conversion of Farmland, to non-agricultural use or conversion of forest land to non-forest use?	<input type="checkbox"/>	<input type="checkbox"/>	<input type="checkbox"/>	<input checked="" type="checkbox"/>

Discussion

a) Would the project convert Prime Farmland, Unique Farmland, or Farmland of Statewide Importance (Farmland), as shown on the maps prepared pursuant to the Farmland Mapping and Monitoring Program of the California Resources Agency, to non-agricultural use?

No Impact. The Project Site is not in an area of Prime Farmland, Unique Farmland, Farmland of Statewide Importance, Farmland of Local Importance, Farmland of Local Potential, or Grazing Land as identified by the California Department of Conservation’s California Important Farmland Finder.⁴ Therefore, the Project would have no impact on such resources, and this topic will not be further evaluated in the EIR.

b) Would the project conflict with existing zoning for agricultural use, or a Williamson Act contract?

No Impact. The majority of the Project Site is designated in the Santa Clarita General Plan Land Use Element and on the official Zoning Map as MX-N (Mixed Use—Neighborhood), which are areas that integrate residential uses with complementary commercial services. The northern portion of the Project Site is zoned NU5 (Non-Urban Residential), a designation that provides for the maintenance and expansion of rural communities in the planning area that are distinguished by large lot sizes, agricultural and equestrian uses, and the absence of urban services. The City of Santa Clarita does not have any Williamson Act contract land within the Project Site. Given the undulating nature of the northern portion of the Project Site, the presence of Placerita Creek, and the lack of timber resources, this portion of the Project Site would not be valuable as an agriculture use. As such, the Proposed Project would not conflict with zoning for agricultural use or any Williamson Act contracts. Therefore, the Project would have no related impact, and this topic will not be further evaluated in the EIR.

⁴ California Department of Conservation, California Important Farmland Finder, <https://maps.conservation.ca.gov/DLRP/CIFF/>, accessed February 28, 2022.

c) Would the project conflict with existing zoning for, or cause rezoning of, forest land (as defined in Public Resources Code Section 12220(g)), timberland (as defined by Public Resources Code Section 4526), or timberland zoned Timberland Production (as defined by Government Code Section 51104(g))?

No Impact. Forestlands, as defined by the California Public Resources Code, include lands that can support 10 percent native tree cover of any species, including hardwoods, under natural conditions, and that allow for the management of one or more forest resources, including timber, aesthetics, fish and wildlife, biodiversity, water quality, recreation, and other public benefits. The Project Site does not contain any tree stands that are extensive enough to constitute a forest or timber resource. Further, forestland and timberland areas in Santa Clarita would be zoned as Open Space-National Forest (OS-NF). As the Project Site is currently zoned MX-N and NU5, the Project Site is not located within an area zoned for timberland production. Therefore, the Project would not conflict with existing zoning for, or cause rezoning of, forestland or timberland. As such, this topic will not be further evaluated in the EIR.

d) Would the project result in the loss of forest land or conversion of forest land to non-forest use?

No Impact. As discussed above, the Project Site does not contain any tree stands that are extensive enough to constitute a forest or timber resource and the Project Site is not located within an OS-NF zone. Therefore, the Project would not result in the loss of forestland or conversion of forestland to non-forest use. As such, this topic will not be further evaluated in the EIR.

e) Would the project involve other changes in the existing environment which, due to their location or nature, could result in conversion of Farmland, to non-agricultural use or conversion of forest land to non-forest use?

No Impact. As discussed above, the City of Santa Clarita does not have any Williamson Act contract land, and there are no agricultural operations currently being conducted on the Project Site. In addition, the Project Site does not contain any tree stands that are extensive enough to constitute a forest or timber resource. Therefore, the Project would have no impact involving the conversion of farmland to non-agricultural use or the conversion of forestland to non-forest use, and this topic will not be further evaluated in the EIR.

Section III. Air Quality

	Less Than Significant			
	Potentially Significant Impact	Impact with Mitigation Incorporated	Less Than Significant Impact	No Impact

AIR QUALITY:

Where available, the significance criteria established by the applicable air quality management district or air pollution control district may be relied upon to make the following determinations. Would the project:

a) Conflict with or obstruct implementation of the applicable air quality plan?	<input checked="" type="checkbox"/>	<input type="checkbox"/>	<input type="checkbox"/>	<input type="checkbox"/>
b) Violate any air quality standard or contribute substantially to an existing or projected air quality violation?	<input checked="" type="checkbox"/>	<input type="checkbox"/>	<input type="checkbox"/>	<input type="checkbox"/>
c) Result in a cumulatively considerable net increase of any criteria pollutant for which the project region is nonattainment under an applicable federal or state ambient air quality standard (including releasing emissions that exceed quantitative thresholds for ozone precursors)?	<input checked="" type="checkbox"/>	<input type="checkbox"/>	<input type="checkbox"/>	<input type="checkbox"/>

	Potentially Significant Impact	Less Than Significant Impact with Mitigation Incorporated	Less Than Significant Impact	No Impact
d) Expose sensitive receptors to substantial pollutant concentrations?	<input checked="" type="checkbox"/>	<input type="checkbox"/>	<input type="checkbox"/>	<input type="checkbox"/>
e) Create objectionable odors affecting a substantial number of people?	<input type="checkbox"/>	<input type="checkbox"/>	<input checked="" type="checkbox"/>	<input type="checkbox"/>

Discussion

a) Would the project conflict with or obstruct implementation of the applicable air quality plan?

Potentially Significant Impact. The Proposed Project is located within the South Coast Air Basin (SCAB) and is subject to the air quality management plan (AQMP) prepared by the South Coast Air Quality Management District (SCAQMD). The SCAQMD’s 2016 AQMP is based on regional growth forecasts for the Southern California Association of Governments region. The Project would generate air pollutants during both construction and operation. Construction of the Project would include site clearance, excavation and grading, hauling of materials, and building construction, all of which would generate dust and equipment exhaust. In the long term, operation of the Project would increase vehicular travel to and from the site and in the surrounding area, thus increasing tailpipe emissions. Therefore, the Project could result in potentially significant impacts to air quality. Accordingly, the Project’s consistency with the AQMP will be further evaluated in the EIR and mitigation measures identified as necessary.

b) Would the project violate any air quality standard or contribute substantially to an existing or projected air quality violation?

Potentially Significant Impact. Existing air quality is measured at established SCAQMD air quality monitoring stations. Monitored air quality is evaluated in the context of ambient air quality standards. These standards are the levels of air quality that are considered safe, with an adequate margin of safety, to protect the public health and welfare. Accordingly, the Project’s emissions of criteria air pollutants will be further evaluated in the EIR and mitigation measures identified as necessary.

c) Would the project result in a cumulatively considerable net increase of any criteria pollutant for which the project region is non-attainment under an applicable federal or state ambient air quality standard?

Potentially Significant Impact. The Project Site is located in the SCAB, a nonattainment area for ozone, fine particulate matter or particulate matter equal to or less than 2.5 microns in diameter, respirable particulate matter or particulate matter equal to or less than 10 microns in diameter, nitrogen dioxide, and lead (for the Los Angeles County portion of the SCAB only). The SCAQMD has significance thresholds for emissions of these nonattainment pollutants and their precursors. Project activities may produce air pollutants that exceed the SCAQMD’s significance thresholds. Accordingly, the Project’s regional emissions during construction and operation will be further evaluated in the EIR and mitigation measures identified as necessary.

d) Would the project expose sensitive receptors to substantial pollutant concentrations?

Potentially Significant Impact. Sensitive receptors refer to locations where uses and/or activities result in increased exposure of persons more sensitive to the unhealthful effects of emissions, such as residents, school children, the elderly, and hospital patients. Sensitive land uses within the vicinity of the Project Site include residential uses. Future development of the Project Site may expose sensitive receptors to substantial pollutant concentrations. Accordingly, localized air pollutant emissions generated by the Project will be further evaluated in the EIR and mitigation measures identified as necessary.

e) Would the project create objectionable odors affecting a substantial number of people?

Less Than Significant Impact. Established requirements addressing construction equipment operations and construction material use, storage, and disposal serve to minimize odor impacts that may result from construction activities. These requirements include California Code of Regulations, Title 13, Sections 2449(d)(3) and 2485, which minimize the idling time of construction equipment either by shutting it off when not in use or by limiting idling time to no more than five minutes in order to reduce the detectable odors from heavy-duty equipment exhaust. The Project would also be required to comply with the SCAQMD Rule 1113 (Architectural Coatings), which would minimize odor impacts from reactive organic gas emissions during architectural coating. Furthermore, construction-source odor emissions would be highly localized, temporary, short term, and intermittent in nature and would not result in persistent impacts that would affect substantial numbers of people. The Project’s potential construction-source odor impacts are, therefore, considered less than significant.

The SCAQMD CEQA Air Quality Handbook identifies certain land uses as sources of odors, including agriculture (farming and livestock), wastewater treatment plants, food processing plants, chemical plants, composting facilities, refineries, landfills, dairies, and fiberglass molding. The Project would not include any of the land uses identified by the SCAQMD as odor sources. In addition, the Project would properly store and maintain trash containers and comply with the SCAQMD’s Rule 402 (Nuisance), which restricts the discharging of air contaminants that could result in injury, detriment, nuisance, or annoyance—including odors—to the public. Therefore, the Project would have a less-than-significant impact related to odors. As such, this topic will not be further evaluated in the EIR.

Section IV. Biological Resources

	Potentially Significant Impact	Less Than Significant Impact with Mitigation Incorporated	Less Than Significant Impact	No Impact
BIOLOGICAL RESOURCES:				
Would the project:				
a) Have a substantial adverse effect, either directly or through habitat modifications, on any species identified as a candidate, sensitive, or special status species in local or regional plans, policies, or regulations, or by the California Department of Fish and Game or U.S. Fish and Wildlife Service?	<input checked="" type="checkbox"/>	<input type="checkbox"/>	<input type="checkbox"/>	<input type="checkbox"/>
b) Have a substantial adverse effect on any riparian habitat or other sensitive natural community identified in local or regional plans, policies, regulations or by the California Department of Fish and Game or U.S. Fish and Wildlife Service?	<input checked="" type="checkbox"/>	<input type="checkbox"/>	<input type="checkbox"/>	<input type="checkbox"/>
c) Have a substantial adverse effect on state or federally protected wetlands (including, but not limited to, marsh, vernal pool, coastal, etc.) through direct removal, filling, hydrological interruption, or other means?	<input checked="" type="checkbox"/>	<input type="checkbox"/>	<input type="checkbox"/>	<input type="checkbox"/>
d) Interfere substantially with the movement of any native resident or migratory fish or wildlife species or with established native resident or migratory wildlife corridors, or impede the use of native wildlife nursery sites?	<input checked="" type="checkbox"/>	<input type="checkbox"/>	<input type="checkbox"/>	<input type="checkbox"/>

	Potentially Significant Impact	Less Than Significant Impact with Mitigation Incorporated	Less Than Significant Impact	No Impact
e) Conflict with any local policies or ordinances protecting biological resources, such as a tree preservation policy or ordinance?	<input checked="" type="checkbox"/>	<input type="checkbox"/>	<input type="checkbox"/>	<input type="checkbox"/>
f) Conflict with the provisions of an adopted Habitat Conservation Plan, Natural Community Conservation Plan, or other approved local, regional, or state habitat conservation plan?	<input type="checkbox"/>	<input type="checkbox"/>	<input type="checkbox"/>	<input checked="" type="checkbox"/>
g) Affect a Significant Ecological Area (SEA) or Significant Natural Area (SNA) as identified on the City of Santa Clarita ESA Delineation Map?	<input type="checkbox"/>	<input type="checkbox"/>	<input type="checkbox"/>	<input checked="" type="checkbox"/>

Discussion

a) Would the project have a substantial adverse effect, either directly or through habitat modifications, on any species identified as a candidate, sensitive, or special status species in local or regional plans, policies, or regulations, or by the California Department of Fish and Game or U.S. Fish and Wildlife Service?

Potentially Significant Impact. The Project Site has been heavily disturbed by previous uses; however, because the Project Site contains riparian habitat associated with Placerita Creek in the northern portion of the site, there is potential for it to support a variety of biological resources, including habitat for rare or special-status plants or wildlife species in similar habitats. Examples of sensitive species known to occur generally in the Santa Clarita Valley include least Bell’s vireo (*Vireo Bellii pusillus*), southwestern willow flycatcher (*Empidonax traillii extimus*), coastal California gnatcatcher (*Polioptila californica californica*), unarmored threespine stickleback (*Gasterosteus aculeatus williamsoni*), arroyo toad (*Anaxyrus californicus*), Santa Ana sucker (*Catostomus santaanae*), Nevin’s barberry (*Berberis nevinii*), San Fernando Valley spineflower (*Chorizanthe parryi var. fernandia*), and slender-horned spineflower (*Dodecahema leptoceras*). Accordingly, potential impacts of the Project on sensitive species and habitat will be further evaluated in the EIR and mitigation measures identified as necessary.

b) Would the project have a substantial adverse effect on any riparian habitat or other sensitive natural community identified in local or regional plans, policies, regulations or by the California Department of Fish and Game or US Fish and Wildlife Service?

Potentially Significant Impact. Riparian habitats occur along the banks of rivers and streams. Sensitive natural communities are natural communities that are considered rare in the region by the US Fish and Wildlife Service (USFWS), California Department of Fish and Wildlife (CDFW), or local regulatory agencies, and are known to provide habitat for sensitive animal or plant species or are known to be important wildlife corridors. According to the USFWS National Wetlands Inventory, the Project Site is between Placerita Creek and Newhall Creek, which converge with Lyon Canyon and Pico Canyon to form the South Fork of the Santa Clara River within 0.5 mile of the Project Site.⁵ The potential impacts of the Project on riparian habitats and sensitive natural communities will be further evaluated in the EIR and mitigation measures identified as necessary.

⁵ U.S. Fish and Wildlife Service, National Wetlands Inventory (Surface Waters and Wetlands), <https://www.fws.gov/wetlands/Data/Mapper.html>, accessed February 28, 2022.

- c) Would the project have a substantial adverse effect on state or federally protected wetlands (including, but not limited to, marsh, vernal pool, coastal, etc.) through direct removal, filling, hydrological interruption, or other means?**

Potentially Significant Impact. Wetlands are defined by Section 404 of the federal Clean Water Act as land that is flooded or saturated by surface water or groundwater at a frequency and duration sufficient to support, and that normally does support, a prevalence of vegetation adapted to life in saturated soils. Wetlands include areas, such as swamps, marshes, and bogs. The Project Site is between Placerita Creek and Newhall Creek, which converge with Lyon Canyon and Pico Canyon to form the South Fork of the Santa Clara River within 0.5 mile of the Project Site. The potential impacts of the Project on wetland habitats will be further evaluated in the EIR and mitigation measures identified as necessary.

- d) Would the project interfere substantially with the movement of any native resident or migratory fish or wildlife species or with established native resident or migratory wildlife corridors, or impede the use of native wildlife nursery sites?**

Potentially Significant Impact. As discussed above, there is potential for the Project Site to support a variety of biological resources. Therefore, the Project has the potential to interfere with the movement of any native resident, migratory fish, or wildlife species or with established native resident or migratory wildlife corridors, or impede the use of native wildlife nursery sites. Accordingly, such potential impacts of the Project will be further evaluated in the EIR and mitigation measures identified as necessary.

- e) Would the project conflict with any local policies or ordinances protecting biological resources, such as a tree preservation policy or ordinance?**

Potentially Significant Impact. The City defines oak trees as all species of the genus *Quercus*, including, but not limited to, valley oak (*Quercus lobata*), California live oak (*Q. agrifolia*), canyon oak (*Q. chrysolepis*), interior live oak (*Q. wislizenii*) and scrub oak (*Q. dumosa*), regardless of size. In the City of Santa Clarita, no person shall cut, prune, remove, relocate, endanger, damage, or encroach into the protected zone of any protected oak tree on any public or private property in Santa Clarita except in accordance with the conditions of a valid oak tree permit issued by the City, in conformance with Santa Clarita Municipal Code Section 17.23.170 (Oak Tree Permit). The Project will include a tree survey and report to assess impacts of the Proposed Project's construction and operation on protected trees on the property. Accordingly, these potential impacts of the Project will be further evaluated in the EIR and mitigation measures identified as necessary.

- f) Would the project conflict with the provisions of an adopted habitat conservation plan, natural community conservation plan, or other approved local, regional, or state habitat conservation plan?**

No Impact. As with all of Santa Clarita, the Project Site is not located within a habitat conservation plan, natural community conservation plan, or other approved local, regional, or state habitat conservation plan. Therefore, the Project would not conflict with any such plans, and the Project would have no related impacts. As such, this topic will not be further evaluated in the EIR.

- g) Would the project affect a Significant Ecological Area (SEA) or Significant Natural Area (SNA) as identified on the City of Santa Clarita ESA Delineation Map?**

No Impact. The Project Site is not within a Significant Ecological Area identified on Exhibit CO-5 (Significant Ecological Areas) of the City's General Plan Conservation and Open Space Element. The Project Site is also not within a Significant Natural Area identified by the California Department of Fish and Wildlife. Therefore, the Proposed Project would not affect a Significant Ecological Area or Significant Natural Area, and the Project would have no related impacts. As such, this topic will not be further evaluated in the EIR.

Section V. Cultural Resources

	Potentially Significant Impact	Less Than Significant Impact with Mitigation Incorporated	Less Than Significant Impact	No Impact
CULTURAL RESOURCES:				
Would the project:				
a) Cause a substantial adverse change in the significance of a historical resource pursuant to § 15064.5?	<input checked="" type="checkbox"/>	<input type="checkbox"/>	<input type="checkbox"/>	<input type="checkbox"/>
b) Cause a substantial adverse change in the significance of an archaeological resource pursuant to § 15064.5?	<input checked="" type="checkbox"/>	<input type="checkbox"/>	<input type="checkbox"/>	<input type="checkbox"/>
c) Disturb any human remains, including those interred outside of dedicated cemeteries?	<input checked="" type="checkbox"/>	<input type="checkbox"/>	<input type="checkbox"/>	<input type="checkbox"/>

Discussion

a) Would the project cause a substantial adverse change in the significance of a historical resource pursuant to § 15064.5?

Potentially Significant Impact. Section 15064.5 of the CEQA Guidelines generally defines a historic resource as a “resource listed in, or determined to be eligible by the State Historical Resources Commission, for listing in the California Register of Historical Resources”; “a resource included in a local register of historical resources (... unless the preponderance of evidence demonstrates that it is not historically or culturally significant)”; or any resource “which a lead agency determines to be historically significant...provided the lead agency’s determination is supported by substantial evidence.” Generally, a resource is considered “historically significant” if it is associated with events that have made a significant contribution to the broad patterns of California’s history and cultural heritage; is associated with the lives of persons important in our past; embodies the distinctive characteristics of a type, period, region, or method of construction or represents the work of an important creative individual or possesses high artistic values; or has yielded, or may be likely to yield, information important in prehistory or history. The Project Site is located near Old Newhall, adjacent to the original Southern Pacific Railroad line and in an area that has a history of filmmaking. As such, the Project has a potential to affect historic resources. Accordingly, potential direct and indirect impacts of the Project on historic resources will be further evaluated in the EIR and mitigation measures identified as necessary.

b) Would the project cause a substantial adverse change in the significance of an archaeological resource pursuant to § 15064.5?

Potentially Significant Impact. As the Project would involve grading and excavation activities, there is a potential to disturb or damage potentially important archaeological resources that may lie within proposed construction areas. Accordingly, potential impacts of the Project on archaeological resources will be further evaluated in the EIR and mitigation measures identified as necessary.

c) Would the project disturb any human remains, including those interred outside of dedicated cemeteries?

Potentially Significant Impact. As the Project would involve extensive grading, excavation activities, and ground disturbance during construction, there is a potential to disturb any human remains that may have been interred on the Project Site. Thus, there is a potential to discover buried human remains during the course of Project-related earth-moving activities. Accordingly, such potential impacts will be further evaluated in the EIR and mitigation measures identified as necessary.

Section VI. Energy

	Potentially Significant Impact	Less Than Significant Impact with Mitigation Incorporated	Less Than Significant Impact	No Impact
ENERGY:				
Would the project:				
a) Result in potentially significant environmental impact due to wasteful, inefficient, or unnecessary consumption of energy resources, during project construction or operation?	<input checked="" type="checkbox"/>	<input type="checkbox"/>	<input type="checkbox"/>	<input type="checkbox"/>
b) Conflict with or obstruct a state or local plan for renewable energy or energy efficiency?	<input checked="" type="checkbox"/>	<input type="checkbox"/>	<input type="checkbox"/>	<input type="checkbox"/>

Discussion

a) Would the project result in potentially significant environmental impact due to wasteful, inefficient, or unnecessary consumption of energy resources, during project construction or operation?

Potentially Significant Impact. The Project would develop an existing vacant site. The Proposed Project would include construction activities, such as site preparation and clearing, grading, paving, and building construction, which would result in the consumption of energy resources during construction. Additionally, the operation of the Proposed Project would result in new sources of energy consumption when compared to existing conditions. While development of the Project would not be anticipated to cause wasteful, inefficient, and unnecessary consumption of energy resources, potential impacts related to the Project’s energy usage will be further evaluated in the EIR and mitigation measures identified as necessary.

b) Would the project conflict with or obstruct a state or local plan for renewable energy or energy efficiency?

Potentially Significant Impact. Construction and operation of the Project would result in increased energy consumption when compared to existing conditions. While development of the Project would not be anticipated to conflict with or obstruct the implementation of a state or local plan for renewable energy or energy efficiency, potential impacts related to the Project’s energy usage will be further evaluated in the EIR and mitigation measures identified as necessary.

Section VII. Geology and Soils

	Potentially Significant Impact	Less Than Significant Impact with Mitigation Incorporated	Less Than Significant Impact	No Impact
GEOLOGY AND SOILS:				
Would the project:				
a) Directly or indirectly cause potential substantial adverse effects, including the risk of loss, injury, or death involving:				
i) Rupture of a known earthquake fault, as delineated on the most recent Alquist-Priolo Earthquake Fault Zoning Map issued by the State Geologist for the area or based on other substantial evidence of a known fault? Refer to Division of Mines and Geology Special Publication 42.	<input type="checkbox"/>	<input type="checkbox"/>	<input type="checkbox"/>	<input checked="" type="checkbox"/>
ii) Strong seismic ground shaking?	<input checked="" type="checkbox"/>	<input type="checkbox"/>	<input type="checkbox"/>	<input type="checkbox"/>

	Potentially Significant Impact	Less Than Significant Impact with Mitigation Incorporated	Less Than Significant Impact	No Impact
iii) Seismic-related ground failure, including liquefaction?	<input type="checkbox"/>	<input type="checkbox"/>	<input type="checkbox"/>	<input checked="" type="checkbox"/>
iv) Landslides?	<input checked="" type="checkbox"/>	<input type="checkbox"/>	<input type="checkbox"/>	<input type="checkbox"/>
b) Result in substantial soil erosion or the loss of topsoil?	<input checked="" type="checkbox"/>	<input type="checkbox"/>	<input type="checkbox"/>	<input type="checkbox"/>
c) Be located on a geologic unit or soil that is unstable, or that would become unstable as a result of the project, and potentially result in on- or off-site landslide, lateral spreading, subsidence, liquefaction or collapse?	<input checked="" type="checkbox"/>	<input type="checkbox"/>	<input type="checkbox"/>	<input type="checkbox"/>
d) Be located on expansive soil, as defined in Table 18-1-B of the Uniform Building Code (1994), creating substantial direct or indirect risks to life or property?	<input checked="" type="checkbox"/>	<input type="checkbox"/>	<input type="checkbox"/>	<input type="checkbox"/>
e) Have soils incapable of adequately supporting the use of septic tanks or alternative wastewater disposal systems where sewers are not available for the disposal of wastewater?	<input type="checkbox"/>	<input type="checkbox"/>	<input type="checkbox"/>	<input checked="" type="checkbox"/>
f) Result in a change in topography or ground surface relief features?	<input checked="" type="checkbox"/>	<input type="checkbox"/>	<input type="checkbox"/>	<input type="checkbox"/>
g) Result in earth movement (cut and/or fill) of 10,000 cubic yards or more?	<input checked="" type="checkbox"/>	<input type="checkbox"/>	<input type="checkbox"/>	<input type="checkbox"/>
h) Involve development and/or grading on a slope greater than 10% natural grade?	<input checked="" type="checkbox"/>	<input type="checkbox"/>	<input type="checkbox"/>	<input type="checkbox"/>
i) Result in the destruction, covering, or modification of any unique geologic or physical feature?	<input checked="" type="checkbox"/>	<input type="checkbox"/>	<input type="checkbox"/>	<input type="checkbox"/>
j) Directly or indirectly destroy a unique paleontological resource or site or unique geologic feature?	<input checked="" type="checkbox"/>	<input type="checkbox"/>	<input type="checkbox"/>	<input type="checkbox"/>

Discussion

- a.i) Would the project directly or indirectly cause potential substantial adverse effects, including the risk of loss, injury, or death involving rupture of a known earthquake fault, as delineated on the most recent Alquist-Priolo Earthquake Fault Zoning Map issued by the State Geologist for the area or based on other substantial evidence of a known fault? Refer to Division of Mines and Geology Special Publication 42.**

No Impact. The Alquist-Priolo Earthquake Fault Zoning Act was passed in 1972 to mitigate the hazards of surface faulting and fault rupture by establishing regulatory zones around active faults. These zones extend from 200 feet to 500 feet on each side of the known fault and identify areas where a potential surface rupture could be hazardous for buildings used for human occupancy. Development projects located within these zones are required to prepare special geotechnical studies to characterize the effects from any potential surface ruptures. The Project Site is not located within an Alquist-Priolo Earthquake Fault Zone. In addition, there are no known active or potentially active faults on the Project Site.⁶ As such, this topic will not be further evaluated in the EIR.

⁶ LGC Valley, Inc., Geologic and Geotechnical Engineering Investigation, Proposed Commercial Development, Northwest of 13th and Arch Streets, City of Santa Clarita, California, September 10, 2021.

a.ii) Would the project directly or indirectly cause potential substantial adverse effects, including the risk of loss, injury, or death involving strong seismic ground shaking?

Potentially Significant Impact. As the Project Site is located in the seismically active region of Southern California, it would be subject to strong seismic ground shaking during seismic events. Accordingly, the Project's impacts related to strong seismic ground shaking will be further evaluated in the EIR and mitigation measures identified as necessary.

a.iii) Would the project directly or indirectly cause potential substantial adverse effects, including the risk of loss, injury, or death involving seismic-related ground failure, including liquefaction?

No Impact. Liquefaction occurs when saturated soils lose their strength and behave like a liquid as a result of strong ground shaking. The three geologic conditions that must be present in order for liquefaction to occur are (1) strong ground shaking; (2) shallow groundwater, generally less than 50 feet in depth; and (3) the presence of unconsolidated sandy alluvium, typically Holocene in age. The Project Site is not located in a State of California Seismic Hazard Zone for liquefaction. Based on the depth to the historic high groundwater of greater than 65 feet in the Project vicinity and the absence of groundwater in any of the excavations on-site to a depth of 98 feet, the potential for liquefaction to affect the majority of the Project Site is very low. Therefore, groundwater is not anticipated to be encountered or have an effect on the Project Site during site excavation and grading.⁷ As such, this topic will not be further evaluated in the EIR.

a.iv) Would the project directly or indirectly cause potential substantial adverse effects, including the risk of loss, injury, or death involving landslides?

Potentially Significant Impact. Landslides are believed to result from the combined influence of water-saturated soils and grading activities associated with development. Water saturation might result from rainfall, over-irrigation, and sewage effluent discharge. Rainfall could loosen soil cohesion or trigger soil erosion and result in hillside slope failure. The Project Site is located in a State of California Seismic Hazard Zone for seismically induced landslide.⁸ Accordingly, the Project's impacts related to landslides will be further evaluated in the EIR and mitigation measures identified as necessary.

b) Would the project result in substantial soil erosion or the loss of topsoil?

Potentially Significant Impact. The Project's construction activities would include a balanced earth movement of approximately 400,000 cubic yards of cut, as well as the same quantity of fill. As such, soils within the 93.5-acre Project Site may become exposed and, thus, subject to erosion. Accordingly, the Project's impacts related to erosion or the loss of topsoil will be further evaluated in the EIR and mitigation measures identified as necessary.

c) Would the project be located on a geologic unit or soil that is unstable, or that would become unstable as a result of the project, and potentially result in on- or off-site landslide, lateral spreading, subsidence, liquefaction or collapse?

Potentially Significant Impact. As discussed above, the Project Site is located in a seismically induced landslide area. Accordingly, the Project's impacts related to the stability of the soils on-site will be further evaluated in the EIR and mitigation measures identified as necessary.

⁷ LGC Valley, Inc., Geologic and Geotechnical Engineering Investigation, Proposed Commercial Development, Northwest of 13th and Arch Streets, City of Santa Clarita, California, September 10, 2021.

⁸ LGC Valley, Inc., Geologic and Geotechnical Engineering Investigation, Proposed Commercial Development, Northwest of 13th and Arch Streets, City of Santa Clarita, California, September 10, 2021.

d) Would the project be located on expansive soil, as defined in Table 18-1-B of the Uniform Building Code (1994), creating substantial direct or indirect risks to life or property?

Potentially Significant Impact. Expansive soils are prone to change in volume because of the presence or absence of moisture. Expansive soils decrease in volume when dry and increase when wet (shrink-swell). Expansive soils typically have high percentages of certain kinds of clay particles, which can expand 10 percent or more as they become wet. Soils composed of mostly sand and gravel do not absorb much water. Expansive soils can cause structural damage, cracked driveways and sidewalks, heaving of roads and highway structures, and disruption of pipelines and other utilities. Expansive soils can occur near water sources. As discussed above, as the Project Site is located between Placerita Creek and Newhall Creek, expansive soils have the potential to occur on-site. Accordingly, the Project's impacts related to expansive soils will be further evaluated in the EIR and mitigation measures identified as necessary.

e) Would the project have soils incapable of adequately supporting the use of septic tanks or alternative wastewater disposal systems where sewers are not available for the disposal of wastewater?

No Impact. The Project Site is located within a community served by the existing public sewer system. As such, the Project would not require the use of septic tanks or alternative wastewater disposal system. Therefore, soil suitability for septic tanks or alternative wastewater disposal systems is not applicable in this case. The Proposed Project would have no associated impacts, and this topic will not be further evaluated in the EIR.

f) Would the project result in a change in topography or ground surface relief features?

Potentially Significant Impact. As the Project would involve development and grading on a slope and portions of the base of the ridgeline in the northern area of the Project Site, changes in topography or ground surface relief features would occur. Accordingly, the Project's impacts related to a change in topography or ground surface relief features will be further evaluated in the EIR and mitigation measures identified as necessary.

g) Would the project result in earth movement (cut and/or fill) of 10,000 cubic yards or more?

Potentially Significant Impact. The Project would require earth movement of approximately 400,000 cubic yards of cut with the same quantity of fill. Accordingly, the Project's impacts related to earth movement will be further evaluated in the EIR and mitigation measures identified as necessary.

h) Would the project involve development and/or grading on a slope greater than 10% natural grade?

Potentially Significant Impact. The Project would involve grading on a slope and portions of the base of the ridgeline in the northern area of the Project Site. Accordingly, the Project's impacts related to grading on a slope greater than 10 percent natural grade would be further evaluated in the EIR and mitigation measures identified as necessary.

i) Would the project result in the destruction, covering, or modification of any unique geologic or physical feature?

Potentially Significant Impact. The Project would involve the modification of the geological and physical features of portions of the Project Site, including grading activities on slopes. Accordingly, the Project's impacts related to the modification of the geologic and physical features on-site would be further evaluated in the EIR and mitigation measures identified as necessary.

j) Would the project directly or indirectly destroy a unique paleontological resource or site or unique geologic feature?

Potentially Significant Impact. Section 6301 of the federal Paleontological Resources Preservation Act defines paleontological resources as “any fossilized remains, traces, or imprints of organisms, preserved in or on the earth’s crust, that are of paleontological interest and that provide information about the history of life on earth,” except for when these materials are associated with archaeological resources or cultural items. As the Project would involve grading and excavation activities, there is a potential to disturb or damage potentially important paleontological resources that may lie within proposed construction areas. Accordingly, the Project’s potential impacts on paleontological resources will be further evaluated in the EIR and mitigation measures identified as necessary.

Section VIII. Greenhouse Gas Emissions

	Potentially Significant Impact	Less Than Significant Impact with Mitigation Incorporated	Less Than Significant Impact	No Impact
GREENHOUSE GAS EMISSIONS:				
Would the project:				
a) Generate greenhouse gas emissions, either directly or indirectly, that may have a significant impact on the environment?	<input checked="" type="checkbox"/>	<input type="checkbox"/>	<input type="checkbox"/>	<input type="checkbox"/>
b) Conflict with an applicable plan, policy or regulation adopted for the purpose of reducing the emissions of greenhouse gases?	<input checked="" type="checkbox"/>	<input type="checkbox"/>	<input type="checkbox"/>	<input type="checkbox"/>

Discussion

a) Would the project generate greenhouse gas emissions, either directly or indirectly, that may have a significant impact on the environment?

Potentially Significant Impact. Implementation of the Project would introduce new land uses on the Project Site to increase the land use intensity in the Project vicinity and generate additional traffic volumes throughout the City, resulting in new direct and indirect sources of greenhouse gas (GHG) emissions. Accordingly, potential impacts of the Project on GHG emissions will be further evaluated in the EIR and mitigation measures identified as necessary.

b) Would the project conflict with an applicable plan, policy or regulation adopted for the purpose of reducing the emissions of greenhouse gases?

Potentially Significant Impact. The California Air Resources Board (CARB) Scoping Plan is California’s GHG reduction strategy to achieve the state’s GHG emissions reduction targets established by Assembly Bill (AB) 32 and Senate Bill (SB) 32, which are 1990 levels by year 2020 and 40 percent below 1990 levels by year 2030. Statewide strategies to reduce GHG emissions would ensure that the state is on target to achieve the GHG emissions reduction goals of AB 32 and SB 32. Since the Project would result in new direct and indirect sources of GHG emissions, the Project’s consistency with such goals, as well as those of the Southern California Association of Governments’ Regional Transportation Plan/Sustainable Communities Strategy and the City of Santa Clarita Climate Action Plan, will be further evaluated in the EIR and mitigation measures identified as necessary.

Section IX. Hazards and Hazardous Materials

	Potentially Significant Impact	Less Than Significant Impact with Mitigation Incorporated	Less Than Significant Impact	No Impact
HAZARDS AND HAZARDOUS MATERIALS:				
Would the project:				
a) Create a significant hazard to the public or the environment through the routine transport, use, or disposal of hazardous materials?	<input checked="" type="checkbox"/>	<input type="checkbox"/>	<input type="checkbox"/>	<input type="checkbox"/>
b) Create a significant hazard to the public or the environment through reasonably foreseeable upset and accident conditions involving the release of hazardous materials into the environment?	<input checked="" type="checkbox"/>	<input type="checkbox"/>	<input type="checkbox"/>	<input type="checkbox"/>
c) Emit hazardous emissions or handle hazardous or acutely hazardous materials, substances, or waste within one-quarter mile of an existing or proposed school?	<input checked="" type="checkbox"/>	<input type="checkbox"/>	<input type="checkbox"/>	<input type="checkbox"/>
d) Be located on a site which is included on a list of hazardous materials sites compiled pursuant to Government Code Section 65962.5 and, as a result, would it create a significant hazard to the public or the environment?	<input checked="" type="checkbox"/>	<input type="checkbox"/>	<input type="checkbox"/>	<input type="checkbox"/>
e) For a project located within an airport land use plan or, where such a plan has not been adopted, within 2 miles of a public airport or public use airport, would the project result in a safety hazard for people residing or working in the project area?	<input type="checkbox"/>	<input type="checkbox"/>	<input type="checkbox"/>	<input checked="" type="checkbox"/>
f) For a project within the vicinity of a private airstrip, would the project result in a safety hazard for people residing or working in the project area?	<input type="checkbox"/>	<input type="checkbox"/>	<input type="checkbox"/>	<input checked="" type="checkbox"/>
g) Impair implementation of or physically interfere with an adopted emergency response plan or emergency evacuation plan?	<input checked="" type="checkbox"/>	<input type="checkbox"/>	<input type="checkbox"/>	<input type="checkbox"/>
h) Expose people or structures to a significant risk of loss, injury, or death involving wildland fires, including where wildlands are adjacent to urbanized areas or where residences are intermixed with wildlands?	<input checked="" type="checkbox"/>	<input type="checkbox"/>	<input type="checkbox"/>	<input type="checkbox"/>
i) Expose people to existing sources of potential health hazards (e.g., electrical transmission lines, gas lines, oil pipelines)?	<input type="checkbox"/>	<input type="checkbox"/>	<input checked="" type="checkbox"/>	<input type="checkbox"/>

Discussion

- a) **Would the project create a significant hazard to the public or the environment through the routine transport, use, or disposal of hazardous materials?**

Potentially Significant Impact. Project construction activities would involve the temporary use of potentially hazardous materials, and studio-related operations would involve use of potentially hazardous materials typical of those used for set or stage work, cleaning, and landscaping maintenance. Therefore, the potential for the Project to create a significant hazard to the public or environment through routine transport, use, or disposal of hazardous materials will be further evaluated in the EIR and mitigation measures identified as necessary.

- b) Would the project create a significant hazard to the public or the environment through reasonably foreseeable upset and accident conditions involving the release of hazardous materials into the environment?**

Potentially Significant Impact. Project construction and operation activities would involve the transport, use, or disposal of hazardous materials. In addition, previous uses on the Project Site may have resulted in environmental site conditions (i.e., soil contamination). Therefore, the potential for the Project to create a significant hazard to the public or environment through reasonably foreseeable upset and accident conditions involving the release of hazardous materials will be further evaluated in the EIR and mitigation measures identified as necessary.

- c) Would the project emit hazardous emissions or handle hazardous or acutely hazardous materials, substances, or waste within one-quarter mile of an existing or proposed school?**

Potentially Significant Impact. The Project Site is located within 0.25 mile of Newhall Elementary School and approximately 0.30 mile from Placerita Junior High School and William S. Hart High School. As discussed above, Project-related construction and operation activities would involve the transport, use, or disposal of hazardous materials. Accordingly, the Project's potential impacts related to this issue will be further evaluated in the EIR and mitigation measures identified as necessary.

- d) Would the project be located on a site which is included on a list of hazardous materials sites compiled pursuant to Government Code Section 65962.5 and, as a result, would it create a significant hazard to the public or the environment?**

Potentially Significant Impact. Although the Project Site is vacant under existing conditions, there are signs of past disturbance. As such, previous uses on the Project Site may have resulted in environmental site conditions (i.e., soil contamination). Accordingly, the Project's potential impacts related to the Project Site's potential for being included on a list of hazardous materials sites compiled pursuant to Government Code Section 65962.5 will be further evaluated in the EIR and mitigation measures identified as necessary.

- e) For a project located within an airport land use plan or, where such a plan has not been adopted, within 2 miles of a public airport or public use airport, would the project result in a safety hazard for people residing or working in the project area?**

No Impact. The Project is not located within an airport land use plan or within 2 miles of a public airport or public use airport. The nearest public airport is Van Nuys Airport, which is located approximately 12 miles south of the Project Site. Accordingly, the Project would not result in a safety hazard for people residing or working in the area. As such, this topic will not be further evaluated in the EIR.

- f) For a project within the vicinity of a private airstrip, would the project result in a safety hazard for people residing or working in the project area?**

No Impact. The Project is not located within the vicinity of a private airstrip. The nearest private airport is Whiteman Airport, which is located approximately 10 miles south of the Project Site. Accordingly, the Project would not result in a safety hazard for people residing or working in the area. As such, this topic will not be further evaluated in the EIR.

- g) Would the project impair implementation of or physically interfere with an adopted emergency response plan or emergency evacuation plan?**

Potentially Significant Impact. The County of Los Angeles designates Railroad Avenue, which is located immediately west of the Project Site, as a primary disaster route. Lyons Avenue, south of the Project Site,

is designated as a secondary disaster route.⁹ The Project would intensify land uses in the Project vicinity and generate additional traffic on the local street network, potentially impairing or interfering with an adopted emergency response plan or emergency evacuation plan. Accordingly, the Project's potential impacts related to this issue will be further evaluated in the EIR and mitigation measures identified as necessary.

h) Would the project expose people or structures to a significant risk of loss, injury, or death involving wildland fires, including where wildlands are adjacent to urbanized areas or where residences are intermixed with wildlands?

Potentially Significant Impact. The Santa Clarita Valley is susceptible to wildland fires because of its hilly terrain; dry, hot, and sometimes windy weather conditions; and the presence of flammable vegetation, particularly in more remote areas with limited vehicular access and no water infrastructure. The northern portion of the Project Site, which contains the Placerita Creek bed and is characterized by native and non-native vegetation, is located within a Very High Fire Hazard Severity Zone/Local Responsibility Area, where fire protection is the responsibility of the LACFD.¹⁰ Hilly, undeveloped terrain is located farther north of the Project Site, some distance beyond Placerita Creek, which may be susceptible to wildfire that could spread toward the Project Site under the right weather conditions. Accordingly, the Project's potential impacts related to wildfire will be further evaluated in the EIR and mitigation measures identified as necessary.

i) Would the project expose people to existing sources of potential health hazards (e.g., electrical transmission lines, gas lines, oil pipelines)?

Less Than Significant Impact. Hazards associated with overhead transmission lines range from exposure to electrical magnetic fields to live wires and flashovers when a person or equipment gets too close to an overhead line. Surface or subsurface-level natural gas or other fuel lines can pose risks when improper contact is made, resulting in leaks, fire, and/or explosions.

As previously discussed, the Project Site is currently undeveloped and is located in an urbanized area with major utilities running underneath nearby roadways, such as Railroad Avenue. As the Project Site is undeveloped, there is no existing development requiring electric power, and there is no existing electricity infrastructure on the Project Site. Existing electrical infrastructure in the area includes overhead electrical power lines along the 12th Street frontage and underground electrical utilities within Railroad Avenue. Similarly, as there are no existing structures on the Project Site requiring natural gas service, there is no natural gas infrastructure located within the Project Site. The nearest natural gas transmission line is located within 13th Street and Arch Street to the southeast of the Project Site. Further, the U.S. Department of Transportation's National Pipeline Mapping System shows that the nearest hazardous liquid pipeline to the Project Site is located within Newhall Avenue, which is approximately 1,500 feet west of the Project Site and outside of the Project's area of ground disturbance.¹¹

Since the majority of these utility lines are located underground, potential hazards would be reduced with standard construction precautions, such as identifying the location of utility lines before any Project-related ground disturbance takes place. The overhead electrical powerlines are located off-site and would not pose a significant risk to construction workers or Project employees and visitors. Therefore, the Project would not expose people to existing sources of potential health hazards, and impacts would be less than significant. As such, this topic will not be further evaluated in the EIR.

⁹ County of Los Angeles Department of Public Works, Disaster Routes with Road Districts, North Los Angeles County, 2012.

¹⁰ California Department of Forestry and Fire Prevention, Very High Fire Hazard Severity Zones in the LRA, Santa Clarita, 2011.

¹¹ U.S. Dept of Transportation, National Pipeline Mapping System, <https://pvnpm.phmsa.dot.gov/PublicViewer/>, March 10, 2022.

Section X. Hydrology and Water Quality

	Potentially Significant Impact	Less Than Significant Impact with Mitigation Incorporated	Less Than Significant Impact	No Impact
HYDROLOGY AND WATER QUALITY:				
Would the project:				
a) Violate any water quality standards or waste discharge requirements?	<input checked="" type="checkbox"/>	<input type="checkbox"/>	<input type="checkbox"/>	<input type="checkbox"/>
b) Substantially deplete groundwater supplies or interfere substantially with groundwater recharge such that there would be a net deficit in aquifer volume or a lowering of the local groundwater table level (e.g., the production rate of pre-existing nearby wells would drop to a level which would not support existing land uses or planned uses for which permits have been granted)?	<input checked="" type="checkbox"/>	<input type="checkbox"/>	<input type="checkbox"/>	<input type="checkbox"/>
c) Substantially alter the existing drainage pattern of the site or area, including through the alteration of the course of a stream or river, in a manner which would result in substantial erosion or siltation on- or off-site?	<input checked="" type="checkbox"/>	<input type="checkbox"/>	<input type="checkbox"/>	<input type="checkbox"/>
d) Substantially alter the existing drainage pattern of the site or area, including through the alteration of the course of a stream or river, or substantially increase the rate or amount of surface runoff in a manner which would result in flooding on- or off-site?	<input checked="" type="checkbox"/>	<input type="checkbox"/>	<input type="checkbox"/>	<input type="checkbox"/>
e) Create or contribute runoff water which would exceed the capacity of existing or planned stormwater drainage systems or provide substantial additional sources of polluted runoff?	<input checked="" type="checkbox"/>	<input type="checkbox"/>	<input type="checkbox"/>	<input type="checkbox"/>
f) Otherwise substantially degrade water quality?	<input checked="" type="checkbox"/>	<input type="checkbox"/>	<input type="checkbox"/>	<input type="checkbox"/>
g) Place housing within a 100-year flood hazard area as mapped on a federal Flood Hazard Boundary or Flood Insurance Rate Map or other flood hazard delineation map?	<input type="checkbox"/>	<input type="checkbox"/>	<input type="checkbox"/>	<input checked="" type="checkbox"/>
h) Place within a 100-year flood hazard area structures which would impede or redirect flood flows?	<input checked="" type="checkbox"/>	<input type="checkbox"/>	<input type="checkbox"/>	<input type="checkbox"/>
i) Expose people or structures to a significant risk of loss, injury, or death involving flooding, including flooding as a result of the failure of a levee or dam?	<input type="checkbox"/>	<input type="checkbox"/>	<input type="checkbox"/>	<input checked="" type="checkbox"/>
j) Inundation by seiche, tsunami, or mudflow?	<input checked="" type="checkbox"/>	<input type="checkbox"/>	<input type="checkbox"/>	<input type="checkbox"/>
k) Result in changes in the rate of flow, currents, or the course and direction of surface water and/or groundwater?	<input checked="" type="checkbox"/>	<input type="checkbox"/>	<input type="checkbox"/>	<input type="checkbox"/>
l) Other modification of a wash, channel creek, or river?	<input checked="" type="checkbox"/>	<input type="checkbox"/>	<input type="checkbox"/>	<input type="checkbox"/>
m) Impact stormwater management in any of the following ways?				

	Potentially Significant Impact	Less Than Significant Impact with Mitigation Incorporated	Less Than Significant Impact	No Impact
i) Potential impact of project construction and project post-construction activity on stormwater runoff?	<input checked="" type="checkbox"/>	<input type="checkbox"/>	<input type="checkbox"/>	<input type="checkbox"/>
ii) Potential discharges from areas for materials storage, vehicle or equipment fueling, vehicle or equipment maintenance (including washing), waste handling, hazardous materials handling or storage, delivery areas or loading docks, or other outdoor work areas?	<input checked="" type="checkbox"/>	<input type="checkbox"/>	<input type="checkbox"/>	<input type="checkbox"/>
iii) Significant environmentally harmful increase in the flow velocity or volume of stormwater runoff?	<input checked="" type="checkbox"/>	<input type="checkbox"/>	<input type="checkbox"/>	<input type="checkbox"/>
iv) Significant and environmentally harmful increases in erosion of the Project Site or surrounding areas?	<input checked="" type="checkbox"/>	<input type="checkbox"/>	<input type="checkbox"/>	<input type="checkbox"/>
v) Stormwater discharges that would significantly impair or contribute to the impairment of the beneficial uses of receiving waters or areas that provide water quality benefits (e.g., riparian corridors, wetlands, etc.)?	<input checked="" type="checkbox"/>	<input type="checkbox"/>	<input type="checkbox"/>	<input type="checkbox"/>
vi) Cause harm to the biological integrity of drainage systems, watersheds, and/or water bodies?	<input checked="" type="checkbox"/>	<input type="checkbox"/>	<input type="checkbox"/>	<input type="checkbox"/>
vii) Does the Proposed Project include provisions for the separation, recycling, and reuse of materials both during construction and after project occupancy?	<input type="checkbox"/>	<input type="checkbox"/>	<input checked="" type="checkbox"/>	<input type="checkbox"/>

Discussion

a) Would the project violate any water quality standards or waste discharge requirements?

Potentially Significant Impact. The Project’s construction activities would include earth movement of approximately 400,000 cubic yards of cut and the same quantity of fill. As such, soils within the 93.5-acre Project Site may become exposed to wind and water and, thus, subject to erosion and conveyance of other pollutants into waters. In addition, the Project operations would introduce new land uses that could affect the quality of surface water and groundwater. Accordingly, potential impacts related to water quality standards and discharge requirements will be further evaluated in the EIR and mitigation measures identified as necessary.

b) Would the project substantially deplete groundwater supplies or interfere substantially with groundwater recharge such that there would be a net deficit in aquifer volume or a lowering of the local groundwater table level (e.g., the production rate of pre-existing nearby wells would drop to a level which would not support existing land uses or planned uses for which permits have been granted)?

Potentially Significant Impact. Development of the Project Site, which is currently undeveloped, would increase the amount of impervious surface area. The reduction in pervious surface area could reduce the percolation of rainwater that may potentially affect groundwater recharge. Accordingly, potential impacts related to groundwater will be further evaluated in the EIR and mitigation measures identified as necessary.

- c) **Would the project substantially alter the existing drainage pattern of the site or area, including through the alteration of the course of a stream or river, in a manner which would result in substantial erosion or siltation on- or off-site?**

Potentially Significant Impact. The Project Site is located between Placerita Creek and Newhall Creek, which converge with Lyon Canyon and Pico Canyon to form the South Fork of the Santa Clara River within 0.5 mile of the Project Site. A drainage feature runs along the eastern boundary of the Project Site, adjacent to an MWD easement. An additional drainage feature also runs along the western boundary of the Project Site, adjacent to a Union Pacific Railroad line and Railroad Avenue. These two drainage features range between 2 and 12 feet wide and converge on the western side of the Project Site, discharging into a culvert underneath the railroad tracks approximately 370 feet southeast of the Railroad Avenue bridge over Placerita Creek. Accordingly, the Project's impacts related to on- and off-site erosion or siltation management will be further evaluated in the EIR and mitigation measures identified as necessary.

- d) **Would the project substantially alter the existing drainage pattern of the site or area, including through the alteration of the course of a stream or river, or substantially increase the rate or amount of surface runoff in a manner which would result in flooding on- or off-site?**

Potentially Significant Impact. As discussed above, drainage features run along the eastern and western boundaries of the Project Site. In addition, the Project would introduce impervious surfaces to a currently vacant site and may alter existing drainage patterns. Accordingly, the Project's impacts related to surface runoff will be further evaluated in the EIR and mitigation measures identified as necessary.

- e) **Would the project create or contribute runoff water which would exceed the capacity of existing or planned stormwater drainage systems or provide substantial additional sources of polluted runoff?**

Potentially Significant Impact. As discussed above, drainage features run along the eastern and western boundaries of the Project Site. In addition, the Project would introduce impervious surfaces to a currently vacant site and may potentially create or contribute runoff water which would exceed the capacity of existing or planned stormwater drainage systems or provide substantial additional sources of polluted runoff. Accordingly, the Project's impacts related to stormwater drainage systems or sources of polluted runoff will be further evaluated in the EIR and mitigation identified as necessary.

- f) **Would the project otherwise substantially degrade water quality?**

Potentially Significant Impact. The Project's construction activities would include earth movement of approximately 400,000 cubic yards of cut and the same quantity of fill. As such, soils may become exposed to wind and water and, thus, subject to erosion and conveyance of other pollutants into waters. In addition, Project operations would introduce new land uses that could affect the quality of surface water and groundwater. Accordingly, potential impacts related to water quality will be further evaluated in the EIR and mitigation measures identified as necessary.

- g) **Would the project place housing within a 100-year flood hazard area as mapped on a federal Flood Hazard Boundary or Flood Insurance Rate Map or other flood hazard delineation map?**

No Impact. A portion of the Project site is located within a FEMA Zone A floodplain. Zone A areas have a 1 percent annual chance of flooding, which is also called the 100-year flood. For the Project Site, this floodplain is associated with the adjacent Placerita Creek, which covers the entire proposed development area and extends north, ending at the base of the hilly terrain north of Placerita Creek. However, the Project would not develop housing and, as such, would not place housing within a 100-year flood hazard area. No impact would occur, and this topic will not be further evaluated in the EIR.

h) Would the project place within a 100-year flood hazard area structures which would impede or redirect flood flows?

Potentially Significant Impact. The Project would place structures within a FEMA Zone A floodplain. As such, the structures would potentially impede or redirect flood flows. Accordingly, potential impacts related to flood hazards and flows will be further evaluated in the EIR and mitigation measures identified as necessary.

i) Would the project expose people or structures to a significant risk of loss, injury, or death involving flooding, including flooding as a result of the failure of a levee or dam?

No Significant Impact. According to the City's General Plan Safety Element, dams within the Santa Clarita Valley are located at the Castaic Reservoir and the Bouquet Reservoir. If the Castaic Reservoir Dam were to rupture from a seismic event, potential flooding could occur in Castaic, Val Verde, and Valencia. Failure of the two dams at the Bouquet Reservoir could result in flooding downstream in Saugus and Valencia.¹² Since the Project Site is not located in any of those communities, the Project Site is not located in a potential dam inundation area. In addition, there are no levees in the vicinity of the Project Site. Therefore, no impacts related to inundation resulting from levee or dam failure would occur at the Project Site, and this topic will not be further evaluated in the EIR.

j) Would the project result in inundation by seiche, tsunami, or mudflow?

Potentially Significant Impact. A seiche is the creation of large waves on a lake or reservoir due to earthquake shaking. A seiche can be triggered by long-period ground motion from distant earthquakes or from ground displacement beneath the body of water. In reservoirs, seiches can generate short-term flooding of downstream areas. In addition, earthquake-induced landslides can cause seiche-like waves. As the Castaic Dam/Reservoir is located approximately 9.9 miles northwest of the Project Site and Bouquet Dam/Reservoir is approximately 15.6 miles northeast of the Project Site, the site is not considered to be subject to potential flooding from a seiche event.

According to the National Oceanic and Atmospheric Administration, a tsunami is a series of giant waves caused by earthquakes or undersea volcanic eruptions. As the Pacific Ocean lies approximately 24 miles to the south of the Project Site, the site is not considered to be subject to potential flooding from a tsunami event.

As the Project would involve development and grading on a slope and portions of the base of the ridgeline in the northern area of the Project Site, the Project could potentially be affected by inundation by mudflow. Accordingly, potential impacts related to inundation by mudflow will be further evaluated in the EIR and mitigation measures identified as necessary.

k) Would the project result in changes in the rate of flow, currents, or the course and direction of surface water and/or groundwater?

Potentially Significant Impact. The Project would alter the Project Site's drainage patterns as compared to existing conditions. In addition, the Project would introduce impervious surfaces to a currently vacant site and may potentially increase the rate of flow or the course and direction of surface water runoff. Accordingly, such impacts would be further evaluated in the EIR and mitigation measures identified as necessary.

l) Would the project result in other modification of a wash, channel creek, or river?

Potentially Significant Impact. The Project Site is located between Placerita Creek and Newhall Creek, which converge with Lyon Canyon and Pico Canyon to form the South Fork of the Santa Clara River within 0.5 mile

¹² City of Santa Clarita, General Plan - One Valley One Vision, Safety Element, June 2011.

of the Project Site. Accordingly, potential impacts related to the modification of a wash, channel creek, or river will be further evaluated in the EIR and mitigation measures identified as necessary.

m.i) Would the project impact stormwater management as a result of project construction and project post-construction activity on stormwater runoff?

Potentially Significant Impact. The Project's construction activities would include earth movement of approximately 400,000 cubic yards of cut and the same quantity of fill. As such, construction and post-construction activities could potentially impact stormwater management. Accordingly, such impacts would be further evaluated in the EIR and mitigation measures identified as necessary.

m.ii) Would the project impact stormwater management as a result of potential discharges from areas for materials storage, vehicle or equipment fueling, vehicle or equipment maintenance (including washing), waste handling, hazardous materials handling or storage, delivery areas or loading docks, or other outdoor work areas?

Potentially Significant Impact. The Project's construction and operational activities would be typical of those conducted for commercial developments and would include areas for materials storage, vehicle or equipment fueling or maintenance, waste handling, hazardous materials handling or storage, delivery area, loading docks, and other outdoor work areas. Accordingly, impacts of those uses on stormwater management would be further evaluated in the EIR and mitigation measures identified as necessary.

m.iii) Would the project impact stormwater management as a result of significant environmentally harmful increase in the flow velocity or volume of stormwater runoff?

Potentially Significant Impact. The Project would introduce impervious surfaces to a currently vacant site and may potentially increase the rate of flow or volume of stormwater runoff. Accordingly, such impacts on stormwater management would be further evaluated in the EIR and mitigation measures identified as necessary.

m.iv) Would the project impact stormwater management as a result of significant and environmentally harmful increases in erosion of the Project Site or surrounding areas?

Potentially Significant Impact. The Project's construction activities would include earth movement of approximately 400,000 cubic yards of cut and the same quantity of fill. As such, construction activities could potentially result in increases in erosion of the Project Site, particularly the ridgeline on the northern portion of the Project Site. Accordingly, such impacts on stormwater management would be further evaluated in the EIR and mitigation measures identified as necessary.

m.v) Would the project impact stormwater management as a result of stormwater discharges that would significantly impair or contribute to the impairment of the beneficial uses of receiving waters or areas that provide water quality benefits (e.g., riparian corridors, wetlands, etc.)?

Potentially Significant Impact. The Project Site is located between Placerita Creek and Newhall Creek, and development would potentially result in stormwater discharges that may impair or contribute to the impairment of the beneficial uses of receiving waters or areas that provide water quality benefits. Accordingly, such impacts will be further evaluated in the EIR and mitigation measures identified as necessary.

m.vi) Would the project impact stormwater management in a way that would cause harm to the biological integrity of drainage systems, watersheds, and/or water bodies?

Potentially Significant Impact. The Project Site is located between Placerita Creek and Newhall Creek, and drainage features run along the eastern and western boundaries of the Project Site. Development may potentially impact stormwater management and cause harm to the biological integrity of drainage systems,

watersheds, and/or water bodies. Accordingly, such impacts will be further evaluated in the EIR and mitigation measures identified as necessary.

m.vii) Would the project impact stormwater management as a result of the provisions for the separation, recycling, and reuse of materials both during construction and after project occupancy?

Less Than Significant Impact. The Project would be required to comply with the City’s stormwater ordinance, the Countywide MS4 permit, and the State’s National Pollutant Discharge Elimination System (NPDES) Construction General Permit and to implement a Low-Impact Development compliance plan and Stormwater Pollution Prevention Plan during construction. Compliance with these requirements of the Clean Water Act and the NPDES would ensure the Project would not significantly impact stormwater management during construction. In addition, the Project would be required to comply with the City’s Construction and Demolition Recycling Ordinance (05-09), as well as required City recycling programs during operation. Therefore, impacts regarding stormwater management would be less than significant, and this topic will not be further evaluated in the EIR.

Section XI. Land Use and Planning

	Potentially Significant Impact	Less Than Significant Impact with Mitigation Incorporated	Less Than Significant Impact	No Impact
LAND USE AND PLANNING:				
Would the project:				
a) Physically divide an established community?	<input type="checkbox"/>	<input type="checkbox"/>	<input type="checkbox"/>	<input checked="" type="checkbox"/>
b) Cause a significant environmental impact due to a conflict with any land use plan, policy, or regulation adopted for the purpose of avoiding or mitigating an environmental effect?	<input checked="" type="checkbox"/>	<input type="checkbox"/>	<input type="checkbox"/>	<input type="checkbox"/>
c) Conflict with any applicable habitat conservation plan, natural community conservation plan, and/or policies by agencies with jurisdiction over the project	<input type="checkbox"/>	<input type="checkbox"/>	<input type="checkbox"/>	<input checked="" type="checkbox"/>

Discussion

a) Would the project physically divide an established community?

No Impact. The Project would result in the development of contiguous vacant land located between the rural residential, equestrian Placerita Canyon neighborhood and the comparatively urbanized Newhall community. The Project would not involve any street vacation that would physically divide the Newhall community from the Placerita Canyon community, and, as such, the Project would have no related impacts. As such, this topic will not be further evaluated in the EIR.

b) Would the project cause a significant environmental impact due to a conflict with any land use plan, policy, or regulation adopted for the purpose of avoiding or mitigating an environmental effect?

Potentially Significant Impact. The Project would require discretionary approvals, including, but not limited to, a General Plan Amendment, Conditional Use Permit, Minor Use Permit, and a Zone Change. Accordingly, potential impacts related to the consistency of the Project with other land use plans, policies, and/or regulations will be further evaluated in the EIR and mitigation measures identified as necessary.

c) Conflict with any applicable habitat conservation plan, natural community conservation plan, and/or policies by agencies with jurisdiction over the project?

No Impact. As with all of Santa Clarita, the Project Site is not located within a habitat conservation plan, natural community conservation plan, or other approved local, regional, or state habitat conservation plan. Therefore, the Project would not conflict with any such plans, and the Project would have no related impacts. As such, this topic will not be further evaluated in the EIR.

Section XII. Mineral and Energy Resources

	Potentially Significant Impact	Less Than Significant Impact with Mitigation Incorporated	Less Than Significant Impact	No Impact
MINERAL AND ENERGY RESOURCES:				
Would the project:				
a) Result in the loss of availability of a known mineral resource that would be of value to the region and the residents of the state?	<input type="checkbox"/>	<input type="checkbox"/>	<input type="checkbox"/>	<input checked="" type="checkbox"/>
b) Result in the loss of availability of a locally-important mineral resource recovery site delineated on a local general plan, specific plan or other land use plan?	<input type="checkbox"/>	<input type="checkbox"/>	<input type="checkbox"/>	<input checked="" type="checkbox"/>
c) Use nonrenewable resources in a wasteful and inefficient manner	<input type="checkbox"/>	<input type="checkbox"/>	<input checked="" type="checkbox"/>	<input type="checkbox"/>

Discussion

a) Would the project result in the loss of availability of a known mineral resource that would be of value to the region and the residents of the state?

No Impact. The Project Site is not located within an existing Mineral Extraction Area or a Mineral Resource Zone, as identified on the City of Santa Clarita General Plan Conservation and Open Space Element’s Exhibit CO-2 (Mineral Resources). According to the City’s General Plan, as well as the California Geologic Energy Management Division’s Well Finder database, there are no producing, idle, or abandoned oil or natural gas wells, or any other types of mineral extraction activities within the Project Site. Furthermore, the Project Site is governed by the provisions of the MX-N and NU5 zones, neither of which permit mineral recovery uses. Therefore, the Project would have no impact on the availability of a known mineral resource of value to the region or the state. As such, this topic will not be further evaluated in the EIR.

b) Would the project result in the loss of availability of a locally-important mineral resource recovery site delineated on a local general plan, specific plan or other land use plan?

No Impact. As discussed above, the Project Site is not located within an existing Mineral Extraction Area or a Mineral Resource Zone. In addition, the Project Site is governed by the provisions of the MX-N and NU5 zones, neither of which permit mineral recovery uses. Therefore, the Project would have no impact on the availability of a locally important mineral resource recovery site. As such, this topic will not be further evaluated in the EIR.

c) Would the project use nonrenewable resources in a wasteful and inefficient manner?

Less Than Significant Impact. The Project would utilize a variety of building materials and energy resources during construction and would consume energy over the long-term operation of the Project. Many of the resources utilized for construction are nonrenewable, including sand, gravel, soils, metals, and hardscape materials, along with petroleum-based fuels to power construction machinery and vehicles. A highly competitive construction economy encourages the efficient use of materials and manpower during construction, to be cost

effective and meet financial goals. The Project would not require any unique construction methods or materials that would consume nonrenewable resources in an unusually intensive manner. Therefore, this Project is not expected to consume nonrenewable resources during construction in a wasteful or inefficient manner.

In addition, the Proposed Project would commit energy and water resources as a result of the long-term operation and maintenance of the development. Water resources are considered to be renewable through the natural hydrological cycle, although in Southern California, fresh water can be a scarce resource during periodically prolonged drought conditions. Portions of the electrical energy that would be utilized on-site would be generated through off-site combustion of nonrenewable fossil fuels at distant power generation facilities; however, renewable energy sources, such as solar and wind, are being utilized more each year by energy providers. Accordingly, Southern California Edison, which provides electricity service to the Project Site, sources one-third of its supplied energy from renewable resources in its standard power mix, with options for end users to choose energy plans comprising approximately 65 percent renewable energy resources and 100 percent renewable energy resources.¹³ Further, the share of renewable energy delivered by energy providers can be expected to increase as California moves toward a target of providing 100 percent renewable energy for all California electric retail sales by 2045, pursuant to California SB 100.¹⁴ Additionally, the Project would be required to comply with California Code of Regulations, Title 24, the California Building Standards Code, which includes the California Building Energy Efficiency Standards and the California Green Building Standards (CALGreen) Code. Title 24, Part 6, the California Energy Code, also known as the California Energy Efficiency Standards for Residential and Nonresidential Buildings, was created to reduce California’s energy consumption. It addresses issues concerning design, construction, alteration, installation, or repair of building envelopes, space-conditioning systems, water-heating systems, indoor lighting systems of buildings, outdoor lighting and signage, and certain equipment designed to enhance building efficiency. Therefore, with mandatory compliance with energy efficiency measures, an increasing concentration of renewable energy sources used by electricity providers, and with general market conditions encouraging the efficient use of materials and energy for cost-savings purposes, the Project would not use nonrenewable resources in a wasteful and inefficient manner, and impacts would be less than significant. As such, this topic will not be further evaluated in the EIR.

However, a discussion of Project-related impacts associated with consumption of energy resources during construction and operation will be included in the Energy Section of the EIR.

Section XIII. Noise

	Potentially Significant Impact	Less Than Significant Impact with Mitigation Incorporated	Less Than Significant Impact	No Impact
NOISE:				
Would the project result in:				
a) Exposure of persons to or generation of noise levels in excess of standards established in the local general plan or noise ordinance, or applicable standards of other agencies?	<input checked="" type="checkbox"/>	<input type="checkbox"/>	<input type="checkbox"/>	<input type="checkbox"/>
b) Exposure of persons to or generation of excessive groundborne vibration or groundborne noise levels?	<input checked="" type="checkbox"/>	<input type="checkbox"/>	<input type="checkbox"/>	<input type="checkbox"/>
c) A substantial permanent increase in ambient noise levels in the project vicinity above levels existing without the project?	<input checked="" type="checkbox"/>	<input type="checkbox"/>	<input type="checkbox"/>	<input type="checkbox"/>
d) A substantial temporary or periodic increase in ambient noise levels in the project vicinity above levels existing without the project?	<input checked="" type="checkbox"/>	<input type="checkbox"/>	<input type="checkbox"/>	<input type="checkbox"/>

¹³ Southern California Edison, 2019 Power Content Label, October 2020.

¹⁴ California Energy Commission, Report Charting Path to 100 Percent Clean Electricity, March 15, 2021.

	Potentially Significant Impact	Less Than Significant Impact with Mitigation Incorporated	Less Than Significant Impact	No Impact
e) For a project located within an airport land use plan or, where such a plan has not been adopted, within 2 miles of a public airport or public use airport, would the project expose people residing or working in the project area to excessive noise levels?	<input type="checkbox"/>	<input type="checkbox"/>	<input type="checkbox"/>	<input checked="" type="checkbox"/>
f) For a project within the vicinity of a private airstrip, would the project expose people residing or working in the project area to excessive noise levels?	<input type="checkbox"/>	<input type="checkbox"/>	<input type="checkbox"/>	<input checked="" type="checkbox"/>

Discussion

a) **Would the project result in exposure of persons to or generation of noise levels in excess of standards established in the local general plan or noise ordinance, or applicable standards of other agencies?**

Potentially Significant Impact. The introduction of new land uses within the Project Site would generate additional traffic volumes and stationary noise sources, which may result in exposure of persons or generation of noise levels in excess of standards. Sensitive receptors are located to the east (single-family homes along Alderbrook Drive), west (the mobile home park across Railroad Avenue), and north (single-family homes along Heather Vale Street and Rolling Greens Way). Accordingly, the Project’s impacts related to noise will be further evaluated in the EIR and mitigation measures identified as necessary.

b) **Would the project result in exposure of persons to or generation of excessive groundborne vibration or groundborne noise levels?**

Potentially Significant Impact. The Project may result in excessive short-term groundborne vibration or noise from construction or operation activities. Accordingly, the Project’s impacts related to groundborne vibration and groundborne noise will be further evaluated in the EIR and mitigation measures identified as necessary.

c) **Would the project result in a substantial permanent increase in ambient noise levels in the project vicinity above levels existing without the project?**

Potentially Significant Impact. As discussed above, the introduction of new land uses within the Project Site would generate additional traffic volumes and stationary noise sources. As such, the Project may result in a substantial permanent increase in ambient noise levels in the Project vicinity above levels existing without the Project. Accordingly, issues relating to noise will be further evaluated in the EIR and mitigation measures identified as necessary.

d) **Would the project result in a substantial temporary or periodic increase in ambient noise levels in the project vicinity above levels existing without the project?**

Potentially Significant Impact. As discussed above, the introduction of land uses within the Project Site would generate additional traffic volumes and stationary noise sources. As such, the Project may result in a substantial temporary or periodic increase in ambient noise levels in the Project vicinity above levels existing without the Project. Accordingly, issues relating to noise will be further evaluated in the EIR and mitigation measures identified as necessary.

e) **For a project located within an airport land use plan or, where such a plan has not been adopted, within 2 miles of a public airport or public use airport, would the project expose people residing or working in the project area to excessive noise levels?**

No Impact. The Project is not located within an airport land use plan or a public airport or public use airport. The nearest public airport is Van Nuys Airport, which is located approximately 12 miles south of the Project Site. Given

the distance between this airport and the Project Site, the Project would have no noise impact related to exposure of people residing or working in such areas. As such, this topic will not be further evaluated in the EIR.

f) For a project within the vicinity of a private airstrip, would the project expose people residing or working in the project area to excessive noise levels?

No Impact. As discussed above, the Project is not located within the vicinity of a private airstrip. The nearest private airport is Whiteman Airport, which is located approximately 10 miles south of the Project Site. Given the distance between this airport and the Project Site, the Project would have no noise impact related to exposure of people residing or working in such areas. As such, this topic will not be further evaluated in the EIR and mitigation measures identified as necessary.

Section XIV. Population and Housing

	Potentially Significant Impact	Less Than Significant Impact with Mitigation Incorporated	Less Than Significant Impact	No Impact
POPULATION AND HOUSING:				
Would the project:				
a) Induce substantial unplanned population growth in an area, either directly (for example, by proposing new homes and businesses) or indirectly (for example, through extension of roads or other infrastructure)?	<input checked="" type="checkbox"/>	<input type="checkbox"/>	<input type="checkbox"/>	<input type="checkbox"/>
b) Displace substantial numbers of existing housing, necessitating the construction of replacement housing elsewhere (especially affordable housing)?	<input type="checkbox"/>	<input type="checkbox"/>	<input type="checkbox"/>	<input checked="" type="checkbox"/>
c) Displace substantial numbers of people, necessitating the construction of replacement housing elsewhere?	<input type="checkbox"/>	<input type="checkbox"/>	<input type="checkbox"/>	<input checked="" type="checkbox"/>

Discussion

a) Would the project induce substantial unplanned population growth in an area, either directly (for example, by proposing new homes and businesses) or indirectly (for example, through extension of roads or other infrastructure)?

Potentially Significant Impact. As the proposed development would not include residential uses, the Project would not directly introduce a new residential population that would contribute to population growth in the vicinity. However, the development of the studio campus on an existing undeveloped site would generate employment opportunities. Accordingly, the Project’s potential impacts related to growth will be further evaluated in the EIR.

b) Would the project displace substantial numbers of existing housing, necessitating the construction of replacement housing elsewhere (especially affordable housing)?

No Impact. As the Project Site is currently vacant, the Project would not cause displacement of housing, necessitating the construction of replacement housing elsewhere. Therefore, no related impact would occur, and this topic will not be further evaluated in the EIR.

c) Would the project displace substantial numbers of people, necessitating the construction of replacement housing elsewhere?

No Impact. As the Project Site is currently vacant, the Project would not cause displacement of people, necessitating the construction of replacement housing elsewhere. Therefore, no related impact would occur, and this topic will not be further evaluated in the EIR.

Section XV. Public Services

	Potentially Significant Impact	Less Than Significant Impact with Mitigation Incorporated	Less Than Significant Impact	No Impact
--	--------------------------------	---	------------------------------	-----------

PUBLIC SERVICES:

a) Would the project result in substantial adverse physical impacts associated with the provision of new or physically altered governmental facilities, need for new or physically altered governmental facilities, the construction of which could cause significant environmental impacts, in order to maintain acceptable service ratios, response times or other performance objectives for any of the public services:

i) Fire protection?	<input checked="" type="checkbox"/>	<input type="checkbox"/>	<input type="checkbox"/>	<input type="checkbox"/>
ii) Police protection?	<input checked="" type="checkbox"/>	<input type="checkbox"/>	<input type="checkbox"/>	<input type="checkbox"/>
iii) Schools?	<input type="checkbox"/>	<input type="checkbox"/>	<input checked="" type="checkbox"/>	<input type="checkbox"/>
iv) Parks?	<input type="checkbox"/>	<input type="checkbox"/>	<input checked="" type="checkbox"/>	<input type="checkbox"/>
v) Other public facilities?	<input checked="" type="checkbox"/>	<input type="checkbox"/>	<input type="checkbox"/>	<input type="checkbox"/>

Discussion

a.i) Would the project result in substantial adverse physical impacts associated with the provision of new or physically altered governmental facilities, need for new or physically altered governmental facilities, the construction of which could cause significant environmental impacts, in order to maintain acceptable service ratios, response times or other performance objectives for fire protection?

Potentially Significant Impact. Fire protection services for the Project Site and the surrounding area are provided by the Los Angeles County Fire Department (LACFD). The nearest fire station to the Project Site is LACFD Station 73, which is located west of the Project Site across Railroad Avenue at 24875 Railroad Avenue. The Project would develop commercial uses on vacant land and would, thus, generate an employee population on-site. Therefore, the Project could potentially increase the demands on fire department personnel and equipment. Accordingly, the Project’s potential impacts on fire protection services as provided by the LACFD will be further evaluated in the EIR and mitigation measures identified as necessary.

a.ii) Would the project result in substantial adverse physical impacts associated with the provision of new or physically altered governmental facilities, need for new or physically altered governmental facilities, the construction of which could cause significant environmental impacts, in order to maintain acceptable service ratios, response times or other performance objectives for police protection?

Potentially Significant Impact. The City contracts with the Los Angeles County Sheriff’s Department (LACSD) for police protection and law enforcement services. The Santa Clarita Valley Sheriff’s Station is located at 26201 Golden Valley Road, which is less than 2 miles northeast of the Project Site. The Project would develop commercial uses on vacant land and would, thus, generate an employee population on-site. Therefore, the Project could potentially increase the demands on police protection and law enforcement services. Accordingly, the Project’s potential impacts on police protection and law enforcement services as provided by the LACSD will be further evaluated in the EIR and mitigation measures identified as necessary.

a.iii) Would the project result in substantial adverse physical impacts associated with the provision of new or physically altered governmental facilities, need for new or physically altered governmental facilities, the construction of which could cause significant environmental impacts, in order to maintain acceptable service ratios, response times or other performance objectives for schools?

Less Than Significant Impact. As previously described, the Project does not include residential uses. Therefore, Project operation would not result in a direct increase in the number of students within the service areas of the Newhall School District and William S. Hart Union High School District. While some new Project employees may be anticipated to relocate to the Project vicinity, the Project would not result in a significant associated demand for new or expanded school facilities. Both school districts would make appropriate decisions based on existing resources and facilities if enrollment pressures rise. In addition, both school districts assess development impact fees to help finance new and expanded facilities needed to accommodate population growth and increasing enrollments. The fees change over time and are collected by the City at the time of issuance of building permit. Pursuant to California Government Code Section 65995, the Project would be required to pay fees in accordance with SB 50. Payment of such fees is intended for the general purpose of addressing the construction of new school facilities, whether schools servicing the Project are at capacity or not. Pursuant to California Government Code Section 65995(h), payment of such fees is deemed full mitigation of a project's development impacts. Therefore, the Project's impacts on schools would be less than significant, and this topic will not be further evaluated in the EIR.

a.iv) Would the project result in substantial adverse physical impacts associated with the provision of new or physically altered governmental facilities, need for new or physically altered governmental facilities, the construction of which could cause significant environmental impacts, in order to maintain acceptable service ratios, response times or other performance objectives for parks?

Less Than Significant Impact. According to the City of Santa Clarita General Plan Conservation and Open Space Element, there is a citywide shortage of local parkland in the City. The City's General Plan states that the City offers approximately 1.5 to 2 acres of developed parkland per 1,000 residents through 20 city parks.¹⁵ However, the Project would not include residential uses and would not generate a new residential population that would regularly use nearby parks and recreational facilities. While it is possible for some of the Project employees to use local parks and recreational facilities, the Project would include open space areas and a gym building with fitness amenities for Project employees, visitors, and patrons to use, thus reducing the potential for employees to use local parks and recreational facilities. Therefore, impacts related to park services would be less than significant, and this topic will not be further evaluated in the EIR.

a.v) Would the project result in substantial adverse physical impacts associated with the provision of new or physically altered governmental facilities, need for new or physically altered governmental facilities, the construction of which could cause significant environmental impacts, in order to maintain acceptable service ratios, response times or other performance objectives for other public facilities?

Potentially Significant Impact. The Project would generate an employee population that may potentially affect the demand for government facilities and resources, such as libraries. The nearest library facility is the Old Town Newhall Library, which is located at 24500 Main Street approximately 0.2 mile south of the Project Site. Accordingly, the Project's potential impacts on library services and other government facilities will be further evaluated in the EIR and mitigation measures identified as necessary.

¹⁵ City of Santa Clarita, General Plan - One Valley One Vision, Conservation and Open Space Element, May 2011.

Section XVI. Recreation

	Potentially Significant Impact	Less Than Significant Impact with Mitigation Incorporated	Less Than Significant Impact	No Impact
RECREATION:				
a) Would the project increase the use of existing neighborhood and regional parks or other recreational facilities such that substantial physical deterioration of the facility would occur or be accelerated?	<input type="checkbox"/>	<input type="checkbox"/>	<input checked="" type="checkbox"/>	<input type="checkbox"/>
b) Does the project include recreational facilities or require the construction or expansion of recreational facilities which might have an adverse physical effect on the environment?	<input type="checkbox"/>	<input type="checkbox"/>	<input checked="" type="checkbox"/>	<input type="checkbox"/>

Discussion

- a) **Would the project increase the use of existing neighborhood and regional parks or other recreational facilities such that substantial physical deterioration of the facility would occur or be accelerated?**

Less Than Significant Impact. The Project would not include residential uses and would not generate a new residential population that would regularly use nearby parks and recreational facilities. While it is possible for some of the Project employees to use nearby parks and recreational facilities, the Project would include open space areas and a gym building with fitness amenities for Project employees, visitors, and patrons to use, thus reducing the potential for Project employees, visitors, and patrons to use nearby parks and recreational facilities. Therefore, impacts related to recreation would be less than significant, and this topic will not be further evaluated in the EIR.

- b) **Does the project include recreational facilities or require the construction or expansion of recreational facilities which might have an adverse physical effect on the environment?**

Less Than Significant Impact. The Project would include open space and a gym building with fitness amenities for private use by the employees, visitors, and patrons of the studio uses, thus reducing the potential for Project employees, visitors, and patrons to use nearby parks and recreational facilities to require the construction or expansion of recreational facilities which might have an adverse physical effect on the environment. Therefore, impacts related to recreation would be less than significant, and this topic will not be further evaluated in the EIR.

Section XVII. Transportation/Traffic

	Potentially Significant Impact	Less Than Significant Impact with Mitigation Incorporated	Less Than Significant Impact	No Impact
TRANSPORTATION:				
Would the project:				
a) Conflict with an applicable plan, ordinance, or policy establishing measures of effectiveness for the performance of the circulation system, taking into account all modes of transportation including mass transit and non-motorized travel and relevant components of the circulation system, including but not limited to intersections, streets, highways and freeways, pedestrian and bicycle paths, and mass transit?	<input checked="" type="checkbox"/>	<input type="checkbox"/>	<input type="checkbox"/>	<input type="checkbox"/>

	Potentially Significant Impact	Less Than Significant Impact with Mitigation Incorporated	Less Than Significant Impact	No Impact
b) Would the project conflict or be inconsistent with CEQA Guidelines Section 15064.3, subdivision (b)?	<input checked="" type="checkbox"/>	<input type="checkbox"/>	<input type="checkbox"/>	<input type="checkbox"/>
c) Substantially increase hazards due to a geometric design feature (e.g., sharp curves or dangerous intersections) or incompatible uses (e.g., farm equipment)?	<input checked="" type="checkbox"/>	<input type="checkbox"/>	<input type="checkbox"/>	<input type="checkbox"/>
d) Result in inadequate emergency access?	<input checked="" type="checkbox"/>	<input type="checkbox"/>	<input type="checkbox"/>	<input type="checkbox"/>

Discussion

a) Would the project conflict with a program, plan, ordinance or policy addressing the circulation system, taking into account all modes of transportation including transit, roadways, bicycle and pedestrian facilities?

Potentially Significant Impact. The Project would involve development of vacant land and introduction of new uses on-site. This would result in an increase in vehicle trips, which may potentially impact the City’s circulation system. Accordingly, the Project’s potential impacts on the circulation system will be further evaluated in the EIR and mitigation measures identified as necessary.

b) Would the project conflict with CEQA Guidelines Section 15064.3, subdivision (b)?

Potentially Significant Impact. SB 743 required the Governor’s Office of Planning and Research to change the way public agencies evaluate transportation impacts of projects under CEQA. Under SB 743, the focus of transportation analysis has shifted from driver delay, which is typically measured by traffic level of service, to a new measurement that better addresses the state’s goals on reduction of GHG emissions, development of multimodal transportation networks, and promotion of a diversity of land uses. CEQA Guidelines Section 15064.3 describes specific considerations for evaluating a project’s transportation impacts. Generally, vehicle miles traveled (VMT) is identified as the most appropriate measure of transportation impacts, replacing level of service, and referring to the amount and distance of automobile travel attributable to a project. Implementation of the Project would introduce new uses on-site and generate additional traffic volumes throughout the community. Accordingly, the Project’s potential impacts related to VMT will be further evaluated in the EIR and mitigation measures identified as necessary.

c) Would the project substantially increase hazards due to a geometric design feature (e.g., sharp curves or dangerous intersections) or incompatible uses (e.g., farm equipment)?

Potentially Significant Impact. The Project would develop studio uses on a currently vacant site and would introduce an internal circulation system, as well as modifications to access of the Project Site and railroad crossing at Railroad Avenue and 13th Street. Accordingly, the Project’s potential impacts related to hazards due to a geometric design feature will be further evaluated in the EIR and mitigation measures identified as necessary.

d) Would the project result in inadequate emergency access?

Potentially Significant Impact. As previously described, the Project would develop studio uses on a currently vacant site and would result in a new access and circulation system on-site. Accordingly, potential impacts related to emergency access will be further evaluated in the EIR and mitigation measures identified as necessary.

Section XVIII. Tribal Cultural Resources

	Potentially Significant Impact	Less Than Significant Impact with Mitigation Incorporated	Less Than Significant Impact	No Impact
TRIBAL CULTURAL RESOURCE:				
a) Would the project cause a substantial adverse change in the significance of a tribal cultural resource, defined in Public Resources Code Section 21074 as either a site, feature, place, cultural landscape that is geographically defined in terms of the size and scope of the landscape, sacred place, or object with cultural value to a California Native American tribe, and that is:				
i) Listed or eligible for listing in the California Register of Historical Resources, or in a local register of historical resources as defined in Public Resources Code Section 5020.1(k), or	<input checked="" type="checkbox"/>	<input type="checkbox"/>	<input type="checkbox"/>	<input type="checkbox"/>
ii) A resource determined by the lead agency, in its discretion and supported by substantial evidence, to be significant pursuant to criteria set forth in subdivision (c) of Public Resources Code Section 5024.1. In applying the criteria set forth in subdivision (c) of Public Resource Code Section 5024.1, the lead agency shall consider the significance of the resource to a California Native American tribe.	<input checked="" type="checkbox"/>	<input type="checkbox"/>	<input type="checkbox"/>	<input type="checkbox"/>

Discussion

- a.i) **Would the project cause a substantial adverse change in the significance of a tribal cultural resource, defined in Public Resources Code Section 21074 as either a site, feature, place, cultural landscape that is geographically defined in terms of the size and scope of the landscape, sacred place, or object with cultural value to a California Native American tribe, and that is listed or eligible for listing in the California Register of Historical Resources, or in a local register of historical resources as defined in Public Resources Code Section 5020.1(k)?**

- a.ii) **Would the project cause a substantial adverse change in the significance of a tribal cultural resource, defined in Public Resources Code Section 21074 as either a site, feature, place, cultural landscape that is geographically defined in terms of the size and scope of the landscape, sacred place, or object with cultural value to a California Native American tribe, and that is a resource determined by the lead agency, in its discretion and supported by substantial evidence, to be significant pursuant to criteria set forth in subdivision (c) of Public Resources Code Section 5024.1? In applying the criteria set forth in subdivision (c) of Public Resource Code Section 5024.1, the lead agency shall consider the significance of the resource to a California Native American tribe.**

Potentially Significant Impact. As the Project would involve grading and excavation activities, there is a potential to disturb or damage potentially important tribal cultural resources within the Project Site. A potentially significant impact would occur if known or unknown tribal cultural resources were destroyed as a result of the Project. Accordingly, the Project’s potential impacts on tribal cultural resources will be further evaluated in the EIR and mitigation measures identified as necessary. In addition, AB 52 establishes a formal consultation process for California Native American tribes to identify potential significant impacts to tribal cultural resources, as defined in Public Resources Code Section 21074, as part of CEQA.

Section XIX. Utilities and Service Systems

	Potentially Significant Impact	Less Than Significant Impact with Mitigation Incorporated	Less Than Significant Impact	No Impact
UTILITIES AND SERVICE SYSTEMS:				
Would the project:				
a) Exceed wastewater treatment requirements of the applicable Regional Water Quality Control Board?	<input checked="" type="checkbox"/>	<input type="checkbox"/>	<input type="checkbox"/>	<input type="checkbox"/>
b) Would the project require or result in the relocation or construction of new or expanded water, wastewater treatment, electric power, natural gas, or telecommunications facilities, the construction or relocation of which could cause significant environmental effects?	<input checked="" type="checkbox"/>	<input type="checkbox"/>	<input type="checkbox"/>	<input type="checkbox"/>
c) Require or result in the construction of new stormwater drainage facilities or expansion of existing facilities, the construction of which could cause significant environmental effects?	<input checked="" type="checkbox"/>	<input type="checkbox"/>	<input type="checkbox"/>	<input type="checkbox"/>
d) Have sufficient water supplies available to serve the project from existing entitlements and resources, or are new or expanded entitlements needed?	<input checked="" type="checkbox"/>	<input type="checkbox"/>	<input type="checkbox"/>	<input type="checkbox"/>
e) Result in a determination by the wastewater treatment provider which serves or may serve the project that it has adequate capacity to serve the project's projected demand in addition to the provider's existing commitments?	<input checked="" type="checkbox"/>	<input type="checkbox"/>	<input type="checkbox"/>	<input type="checkbox"/>
f) Be served by a landfill with sufficient permitted capacity to accommodate the project's solid waste disposal needs?	<input checked="" type="checkbox"/>	<input type="checkbox"/>	<input type="checkbox"/>	<input type="checkbox"/>
g) Comply with federal, state, and local statutes and regulations related to solid waste?	<input checked="" type="checkbox"/>	<input type="checkbox"/>	<input type="checkbox"/>	<input type="checkbox"/>

Discussion

a) Would the project exceed wastewater treatment requirements of the applicable Regional Water Quality Control Board?

Potentially Significant Impact. The City's Public Works Department manages the sanitary sewer collection system, which serves a population of approximately 213,000 residents and consists of about 450 miles of gravity sewer lines and a total of 3 pump stations. The City's local sewers discharge into the Sanitation Districts of Los Angeles County facilities for conveyance, treatment, and disposal. The City utilizes the County of Los Angeles Consolidated Sewer Maintenance District for field operations and maintenance functions. The Project could result in a substantial increase in wastewater generation when compared to the existing undeveloped conditions of the Project Site. Accordingly, the Project's potential impacts on wastewater treatment will be further evaluated in the EIR and mitigation measures identified as necessary.

b) Would the project require or result in the relocation or construction of new or expanded water, wastewater treatment, electric power, natural gas, or telecommunications facilities, the construction or relocation of which could cause significant environmental effects?

Potentially Significant Impact. As discussed above, the Project could result in a substantial increase in water demand and wastewater generation when compared to the existing undeveloped conditions of the Project Site. Similarly, as the Project Site is currently undeveloped, the Project would result in an increase

in energy and natural gas demand, and telecommunications demand, as compared with existing conditions. Accordingly, the EIR will evaluate whether the Project would require or result in the construction of new water, wastewater treatment, electric power, natural gas, or telecommunications facilities or the expansion of such facilities, and mitigation measures will be identified as necessary.

- c) Would the project require or result in the construction of new stormwater drainage facilities or expansion of existing facilities, the construction of which could cause significant environmental effects?**

Potentially Significant Impact. As discussed in Section X, Hydrology and Water Quality, of this Initial Study, the Project would introduce impervious surfaces to a currently vacant site and may potentially create or contribute runoff water, which would exceed the capacity of existing or planned stormwater drainage systems. Accordingly, the Project's impacts on stormwater drainage plan would be further evaluated in the EIR and mitigation measures identified as necessary.

- d) Would the project have sufficient water supplies available to serve the project from existing entitlements and resources, or are new or expanded entitlements needed?**

Potentially Significant Impact. The Project Site is served by the Santa Clarita Water District (SCWD). As discussed above, the Project could result in a substantial increase in water demand when compared to the existing undeveloped conditions of the Project Site. Accordingly, the Project's water demand will be further evaluated in the EIR, which will rely on a water supply assessment to be prepared by the SCWD, and mitigation measures identified as necessary.

- e) Would the project result in a determination by the wastewater treatment provider which serves or may serve the project that it has adequate capacity to serve the project's projected demand in addition to the provider's existing commitments?**

Potentially Significant Impact. As discussed above, the City's Public Works Department manages the sanitary sewer collection system, and the City's local sewers discharge into the Sanitation Districts of Los Angeles County facilities for conveyance, treatment, and disposal. The City utilizes the County of Los Angeles Consolidated Sewer Maintenance District for field operations and maintenance functions. The Project could result in a substantial increase in wastewater generation when compared to the existing undeveloped conditions of the Project Site. Accordingly, potential impacts on wastewater treatment capacity will be further evaluated in the EIR and mitigation measures identified as necessary.

- f) Would the project be served by a landfill with sufficient permitted capacity to accommodate the project's solid waste disposal needs?**

Potentially Significant Impact. The City of Santa Clarita's commercial franchised waste hauler is Burrtec Waste Industries, Inc., which provides waste collection services, including organics recycling, mixed recycling, and green waste collection to all commercial and industrial locations within the City. The Project could result in a substantial increase in solid waste generation when compared to the existing undeveloped conditions of the Project Site. Accordingly, the Project's impacts on solid waste disposal will be further evaluated in the EIR and mitigation measures identified as necessary.

- g) Would the project comply with federal, state, and local statutes and regulations related to solid waste?**

Potentially Significant Impact. The Project could result in a substantial increase in solid waste generation when compared to the existing undeveloped conditions of the Project Site. Accordingly, the Project's compliance with federal, state, and local statutes and regulations related to solid waste will be further evaluated in the EIR and mitigation measures identified as necessary.

Section XX. Wildfire

	Potentially Significant Impact	Less Than Significant Impact with Mitigation Incorporated	Less Than Significant Impact	No Impact
WILDFIRE:				
If located in or near state responsibility areas or lands classified as very high fire hazard severity zones, would the project:				
a) Substantially impair an adopted emergency response plan or emergency evacuation plan?	<input checked="" type="checkbox"/>	<input type="checkbox"/>	<input type="checkbox"/>	<input type="checkbox"/>
b) Due to slope, prevailing winds, and other factors, exacerbate wildfire risks, and thereby expose project occupants to, pollutant concentrations from a wildfire or the uncontrolled spread of a wildfire?	<input checked="" type="checkbox"/>	<input type="checkbox"/>	<input type="checkbox"/>	<input type="checkbox"/>
c) Require the installation or maintenance of associated infrastructure (such as roads, fuel breaks, emergency water sources, power lines or other utilities) that may exacerbate fire risk or that may result in temporary or ongoing impacts to the environment?	<input checked="" type="checkbox"/>	<input type="checkbox"/>	<input type="checkbox"/>	<input type="checkbox"/>
d) Expose people or structures to significant risks, including downslope or downstream flooding or landslides, as a result of runoff, post-fire slope instability, or drainage changes?	<input checked="" type="checkbox"/>	<input type="checkbox"/>	<input type="checkbox"/>	<input type="checkbox"/>

Discussion

a) If located in or near state responsibility areas or lands classified as very high fire hazard severity zones, would the project substantially impair an adopted emergency response plan or emergency evacuation plan?

Potentially Significant Impact. The Santa Clarita Valley is susceptible to wildland fires because of its hilly terrain; dry, hot, and sometimes windy weather conditions; and the presence of flammable vegetation, particularly in more remote areas with limited vehicular access and no water infrastructure. The northern portion of the Project Site, which contains the Placerita Creek bed and is characterized by native and nonnative vegetation, is located within a Very High Fire Hazard Severity Zone (VHFHSZ)/Local Responsibility Area, where fire protection is the responsibility of the LACFD. Hilly, undeveloped terrain is located farther north of the Project Site, some distance beyond Placerita Creek, which may be susceptible to wildfire that could spread toward the Project Site under the right weather conditions. Railroad Avenue, which is located immediately west of the Project Site, is a primary disaster route designated by the County of Los Angeles. Lyons Avenue, south of the Project Site, is a secondary disaster route.¹⁶ Pursuant to Section 4908.1 of the Los Angeles County Fire Code (Title 32), the Project is required to develop a Fuel Modification Plan, which is reviewed by LACFD and enforced through the City of Santa Clarita’s building permit process. Accordingly, the Project’s potential impacts related to this issue will be further evaluated in the EIR and mitigation measures identified as necessary.

b) If located in or near state responsibility areas or lands classified as very high fire hazard severity zones, would the project, due to slope, prevailing winds, and other factors, exacerbate wildfire

¹⁶ County of Los Angeles Department of Public Works, Disaster Routes with Road Districts, North Los Angeles County, 2012.

risks, and thereby expose project occupants to, pollutant concentrations from a wildfire or the uncontrolled spread of a wildfire?

Potentially Significant Impact. As discussed above, the northern portion of the Project Site is located within a VHFHSZ/Local Responsibility Area, where fire protection is the responsibility of the LACFD. Hilly, undeveloped terrain located farther north of the Project Site may be susceptible to wildfire that could spread toward the Project Site under the right weather conditions. Therefore, development of the Project may potentially expose future occupants to pollutant concentrations from a wildfire or the uncontrolled spread of wildfire. Accordingly, the Project’s potential impacts related to this issue will be further evaluated in the EIR and mitigation measures identified as necessary.

- c) If located in or near state responsibility areas or lands classified as very high fire hazard severity zones, would the project require the installation or maintenance of associated infrastructure (such as roads, fuel breaks, emergency water sources, power lines or other utilities) that may exacerbate fire risk or that may result in temporary or ongoing impacts to the environment?**

Potentially Significant Impact. As discussed above, the northern portion of the Project Site is located within a VHFHSZ/Local Responsibility Area. Implementation of the Project would require the installation and/or maintenance of electrical facilities and other utilities. While these facilities would not be expected to individually increase fire risks, collectively they could potentially result in exacerbated fire risks for the Project Site or temporary or ongoing impacts to the environment. Accordingly, the Project’s potential impacts related to this issue will be further evaluated in the EIR and mitigation measures identified as necessary.

- d) If located in or near state responsibility areas or lands classified as very high fire hazard severity zones, would the project expose people or structures to significant risks, including downslope or downstream flooding or landslides, as a result of runoff, post-fire slope instability, or drainage changes?**

Potentially Significant Impact. As discussed above, the northern portion of the Project Site is located within a VHFHSZ/Local Responsibility Area. The Project could potentially expose people or structures to significant risks as a result of runoff, post-fire slope instability, or drainage changes. Accordingly, the Project’s potential impacts related to this issue will be further evaluated in the EIR and mitigation measures identified as necessary.

Section XXI. Mandatory Findings of Significance

	Potentially Significant Impact	Less Than Significant Impact with Mitigation Incorporated	Less Than Significant Impact	No Impact
MANDATORY FINDINGS OF SIGNIFICANCE:				
a) Does the project have the potential to substantially degrade the quality of the environment, substantially reduce the habitat of a fish or wildlife species, cause a fish or wildlife population to drop below self-sustaining levels, threaten to eliminate a plant or animal community, substantially reduce the number or restrict the range of a rare or endangered plant or animal or eliminate important examples of the major periods of California history or prehistory?	<input checked="" type="checkbox"/>	<input type="checkbox"/>	<input type="checkbox"/>	<input type="checkbox"/>

	Potentially Significant Impact	Less Than Significant Impact with Mitigation Incorporated	Less Than Significant Impact	No Impact
b) Does the project have impacts that are individually limited, but cumulatively considerable? ("Cumulatively considerable" means that the incremental effects of a project are considerable when viewed in connection with the effects of past projects, the effects of other current projects, and the effects of probable future projects)?	<input checked="" type="checkbox"/>	<input type="checkbox"/>	<input type="checkbox"/>	<input type="checkbox"/>
c) Does the project have environmental effects which will cause substantial adverse effects on human beings, either directly or indirectly?	<input checked="" type="checkbox"/>	<input type="checkbox"/>	<input type="checkbox"/>	<input type="checkbox"/>

Discussion

- a) **Does the project have the potential to substantially degrade the quality of the environment, substantially reduce the habitat of a fish or wildlife species, cause a fish or wildlife population to drop below self-sustaining levels, threaten to eliminate a plant or animal community, substantially reduce the number or restrict the range of a rare or endangered plant or animal or eliminate important examples of the major periods of California history or prehistory?**

Potentially Significant Impact. The Project has the potential to degrade the quality of the environment with regard to the following issues: aesthetics, air quality, energy, geology and soils, GHG emissions, hazards and hazardous materials, hydrology and water quality, land use and planning, noise, population and housing (employment growth), public services (police protection, fire protection, and libraries), transportation, utilities and service systems (water supply, wastewater, solid waste, and telecommunications), and wildfire. As such, the Project has the potential to degrade the quality of the environment; these issues will be further evaluated in the EIR and mitigation measures identified as necessary.

In addition, the Project has the potential to affect biological resources and reduce the habitat of a fish or wildlife species, cause a fish or wildlife population to drop below self-sustaining levels, threaten to eliminate a plant or animal community, or reduce the number or restrict the range of a rare or endangered plant or animal. Similarly, these issues will be further evaluated in the EIR and mitigation measures identified as necessary.

Furthermore, as the Project would require grading, excavation, and development on a currently vacant site, the Project has the potential to eliminate important examples of the major periods of California history or prehistory. Accordingly, the Project’s potential impacts related to cultural resources, paleontological resources, and tribal cultural resources will be further evaluated in the EIR and mitigation measures identified as necessary.

- b) **Does the project have impacts that are individually limited, but cumulatively considerable? ("Cumulatively considerable" means that the incremental effects of a project are considerable when viewed in connection with the effects of past projects, the effects of other current projects, and the effects of probable future projects)?**

Potentially Significant Impact. Implementation of the Project could result in cumulative impacts to aesthetics, air quality, biological resources, cultural resources, energy, geology and soils, GHG emissions, hazards and hazardous materials, hydrology and water quality, land use and planning, noise, population and housing, public services, transportation, tribal cultural resources, utilities and service systems, and wildfire when considering other development projects in the Project vicinity. Cumulative impacts to these

resources—for which potentially significant impacts are identified in this Initial Study—will be further evaluated in the EIR and mitigation measures identified as necessary.

c) Does the project have environmental effects which will cause substantial adverse effects on human beings, either directly or indirectly?

Potentially Significant Impact. As discussed in this Initial Study, Project impacts could potentially have harmful effects on the environment, which could affect humans either directly or indirectly. Impacts would be potentially significant, and these issues will be discussed in the EIR.

E. References

California Department of Conservation, California Important Farmland Finder, <https://maps.conservation.ca.gov/DLRP/CIFF/>, accessed February 28, 2022.

California Department of Forestry and Fire Prevention, Very High Fire Hazard Severity Zones in the LRA, Santa Clarita, 2011.

California Energy Commission, Report Charting Path to 100 Percent Clean Electricity, March 15, 2021.

City of Santa Clarita, General Plan - One Valley One Vision, Conservation and Open Space Element, 2011.

City of Santa Clarita, General Plan - One Valley One Vision, Safety Element, 2011.

County of Los Angeles Department of Public Works, Disaster Routes with Road Districts, North Los Angeles County, 2012.

LGC Valley, Inc., Geologic and Geotechnical Engineering Investigation, Proposed Commercial Development, Northwest of 13th and Arch Streets, City of Santa Clarita, California, September 10, 2021.

Southern California Edison, 2019 Power Content Label, October 2020.

U.S. Dept of Transportation, National Pipeline Mapping System, <https://pvnpm.phmsa.dot.gov/PublicViewer/>, accessed March 10, 2022.

U.S. Fish and Wildlife Service, National Wetlands Inventory (Surface Waters and Wetlands), <https://www.fws.gov/wetlands/Data/Mapper.html>, accessed February 28, 2022.

APPENDIX A-2 NOP COMMENTS

DEPARTMENT OF TRANSPORTATION

District 7 – Office of Regional Planning
100 S. MAIN STREET, MS 16
LOS ANGELES, CA 90012
PHONE (213) 266-3562
FAX (213) 897-1337
TTY 711
www.dot.ca.gov



*Making Conservation
a California Way of Life.*

April 27, 2022

Mike Marshall
City of Santa Clarita
Community Development Department
23920 Valencia Boulevard, Suite 302
Santa Clarita, CA 91355

RE: Blackhall Studios Project – Notice of
Preparation of an Environmental Impact
Report (NOP)
SCH # 2022030762
GTS # 07-LA-2022-03901

Dear Mike Marshall:

Thank you for including the California Department of Transportation (Caltrans) in the environmental review process for the above referenced NOP. The Project proposes to develop a full-service film and television studio campus (Blackhall Studios) on the Project Site that would consist of approximately 473,000 square feet (sf) of sound stages; approximately 561,500 sf of workshops, warehouses, and support uses; approximately 221,000 sf of production and administrative offices; and approximately 37,500 sf of catering and other specialty services. Upon completion, the campus would have an overall building area of approximately 1,293,000 sf. The Project would involve construction of nine buildings, which would contain 19 sound stages and would be constructed in the central portion of the Project Site, south of Placerita Creek. A three-story office building and a five-level 1,064-space parking structure, that includes one subterranean level, are proposed in the southwestern corner of the Project Site. In addition, a two-story support building would extend along the remaining portion of the western boundary of the Project Site, south of Placerita Creek. Other ancillary and specialty use buildings, including a catering building, gym building, and mechanical building with a substation, are located to the east and southeast of the main entrance at the intersection of Arch Street and 13th Street.

In addition to the parking structure, approximately 480 surface parking spaces would be provided throughout the main campus immediately adjacent to the buildings for vehicle and delivery van parking. Subject to an agreement with Metropolitan Water District (MWD), the Project also proposes to utilize the adjacent 11.4-acre MWD property along the eastern boundary of the Project Site, south of Placerita Creek, to provide approximately 700 vehicle parking spaces and 90 trailer parking spaces for production personnel and base camp parking. An additional 1,155-space employee parking lot is proposed on the north side of Placerita Creek. This parking lot would be connected to the main campus by an all-weather bridge and

would be served by an internal shuttle system to provide easy access for employees. The City of Santa Clarita is the Lead Agency under the California Environmental Quality Act (CEQA).

The Project Site lies in the southwestern portion of the city of Santa Clarita, in the Newhall community, and is located near State facilities. It is approximately 2 miles east of Interstate 5 (I-5) and 2 miles west of the Antelope Valley Freeway (State Route 14). The NOP finds that Transportation impacts may be potentially significant. These impacts will be further evaluated in the Environmental Impact Report (EIR) and mitigation measure identified as necessary. Caltrans would request the study to provide trip generation, trip distribution and trip assignment estimates to the State facilities on and off-ramps and any arising inadequate weaving or queue spillback on to State facilities. We look forward to reviewing the Project's Traffic Impact Analysis.

As a reminder, Senate Bill 743 (2013) mandates that Vehicle Miles Traveled (VMT) be used as the primary metric in identifying transportation impacts of all future projects under CEQA, starting July 1, 2020. For information on determining transportation impacts in terms of VMT on the State Highway System, see the Technical Advisory on Evaluating Transportation Impacts in CEQA by the California Governor's Office of Planning and Research (OPR), dated December 2018. Caltrans has published the VMT-focused Transportation Impact Study Guide (TISG), dated May 20, 2020, and the Caltrans Interim Local Development and Intergovernmental Review (LD-IGR) Safety Review Practitioners Guidance, prepared on December 18, 2020. Caltrans' new TISG is largely based on the OPR 2018 Technical Advisory. You can review these resources online at:

- http://opr.ca.gov/docs/20190122-743_Technical_Advisory.pdf
- <https://dot.ca.gov/-/media/dot-media/programs/transportation-planning/documents/sb743/2020-05-20-approved-vmt-focused-tisg-a11y.pdf>
- <https://dot.ca.gov/-/media/dot-media/programs/transportation-planning/documents/sb743/2020-12-22-updated-interim-ldigr-safety-review-guidance-a11y.pdf>

We encourage the Lead Agency to evaluate the potential of Transportation Demand Management (TDM) strategies and Intelligent Transportation System (ITS) applications to better manage the transportation network, as well as transit service and bicycle or pedestrian connectivity improvements. For TDM strategies, please refer to the Federal Highway Administration's Integrating Demand Management into the Transportation Planning Process: A Desk Reference (Chapter 8). This reference is available online at: <http://www.ops.fhwa.dot.gov/publications/fhwahop12035/fhwahop12035.pdf>

Caltrans also encourages lead agencies to promote alternative transportation. This will increase accessibility and decrease Greenhouse Gas Emissions, which supports Caltrans' mission to provide a safe and reliable transportation network that serves all people and respects the environment. For additional strategies that will promote equity and environmental

preservation, please refer to the 2010 Quantifying Greenhouse Gas Mitigation Measures report by the California Air Pollution Control Officers Association (CAPCOA), which is available online at: <http://www.capcoa.org/wp-content/uploads/2010/11/CAPCOA-Quantification-Report-9-14-Final.pdf>

Finally, any transportation of heavy construction equipment and/or materials which requires use of oversized-transport vehicles on State Highways will need a Caltrans transportation permit. Caltrans recommends that the Project limit construction traffic to off-peak periods to minimize the potential impact on State facilities. If construction traffic is expected to cause issues on any State facilities, including I-5 and SR-14, please submit a construction traffic control plan detailing these issues for Caltrans' review.

If you have any questions regarding these comments, please contact Ronnie Escobar, the project coordinator, at Ronnie.Escobar@dot.ca.gov, and refer to GTS # 07-LA-2022-03901.

Sincerely,



MIYA EDMONSON
LDR/CEQA Branch Chief

cc: State Clearinghouse



April 22, 2022

Ref. DOC 6502038

Mr. Mike Marshall, Associate Planner
City of Santa Clarita
23920 Valencia Boulevard, Suite 302
Santa Clarita, CA 91355

Dear Mr. Marshall:

NOP Response to Blackhall Studios

The Santa Clarita Valley Sanitation District (District) received a Notice of Preparation of a Draft Environmental Impact Report for the subject project on March 31, 2022. The proposed project is located within the jurisdictional boundaries of the District. We offer the following comments regarding sewerage service:

1. A portion of the project area is outside the jurisdictional boundaries of the District and will require annexation into District before sewerage service can be provided to the proposed development. For a copy of the District's Annexation Information and Processing Fee sheets, go to www.lacsd.org, Wastewater & Sewer Systems, and click on Annexation Program. For more specific information regarding the annexation procedure and fees, please contact Ms. Donna Curry at (562) 908-4288, extension 2708.
2. The wastewater flow originating from the proposed project will discharge to a local sewer line, which is not maintained by the District, for conveyance to the District's San Fernando Road Trunk Sewer, located in a private right-of-way along the east side of San Fernando Road, south of Wiley Canyon Road. The District's 18-inch diameter trunk sewer has a capacity of 4.3 million gallons per day (mgd) and conveyed a peak flow of 0.1 mgd when last measured in 2018.
3. The District operates two water reclamation plants (WRPs), the Saugus WRP and the Valencia WRP, which provide wastewater treatment in the Santa Clarita Valley. These facilities are interconnected to form a regional treatment system known as the Santa Clarita Valley Joint Sewerage System (SCVJSS). The SCVJSS has a capacity of 28.1 mgd and currently processes an average flow of 19.6 mgd.
4. The expected average wastewater flow from the project, described in the NOP as approximately 473,000 square feet of sound stages; approximately 561,500 square feet of workshops, warehouses, and support uses; approximately 221,000 square feet of production and administrative offices; and approximately 37,500 square feet of catering and other specialty services, is 154,863 gallons per day. For a copy of the District's average wastewater generation factors, go to www.lacsd.org, under Services, then Wastewater Programs and Permits, select Will Serve Program, and scroll down to click on the [Table 1, Loadings for Each Class of Land Use](#) link.
5. The District is empowered by the California Health and Safety Code to charge a fee to connect facilities (directly or indirectly) to the District's Sewerage System or to increase the strength or quantity of wastewater discharged from connected facilities. This connection fee is used by the District for its capital facilities. Payment of a connection fee may be required before this project is permitted to discharge to the District's Sewerage System. For more information and a copy of the Connection Fee Information Sheet, go

to www.lacsd.org, under Services, then Wastewater (Sewage) and select Rates & Fees. In determining the impact to the Sewerage System and applicable connection fees, the District will determine the user category (e.g. Condominium, Single Family Home, etc.) that best represents the actual or anticipated use of the parcel(s) or facilities on the parcel(s) in the development. For more specific information regarding the connection fee application procedure and fees, the developer should contact the District's Wastewater Fee Public Counter at (562) 908-4288, extension 2727.

6. In order for the District to conform to the requirements of the Federal Clean Air Act (CAA), the capacities of the District's wastewater treatment facilities are based on the regional growth forecast adopted by the Southern California Association of Governments (SCAG). Specific policies included in the development of the SCAG regional growth forecast are incorporated into clean air plans, which are prepared by the South Coast and Antelope Valley Air Quality Management Districts in order to improve air quality in the South Coast and Mojave Desert Air Basins as mandated by the CAA. All expansions of District's facilities must be sized and service phased in a manner that will be consistent with the SCAG regional growth forecast for the counties of Los Angeles, Orange, San Bernardino, Riverside, Ventura, and Imperial. The available capacity of the District's treatment facilities will, therefore, be limited to levels associated with the approved growth identified by SCAG. As such, this letter does not constitute a guarantee of wastewater service, but is to advise the developer that the District intends to provide this service up to the levels that are legally permitted and to inform the developer of the currently existing capacity and any proposed expansion of District's facilities.

If you have any questions, please contact the undersigned at (562) 908-4288, extension 2743, or mandyhuffman@lacsd.org.

Very truly yours,

Mandy Huffman

Mandy Huffman
Environmental Planner
Facilities Planning Department

MNH:mnh

cc: D. Curry
A. Howard
A. Schmidt



COUNTY OF LOS ANGELES FIRE DEPARTMENT

1320 NORTH EASTERN AVENUE
LOS ANGELES, CALIFORNIA 90063-3294
(323) 881-2401
www.fire.lacounty.gov

"Proud Protectors of Life, Property, and the Environment"

BOARD OF SUPERVISORS

HILDA L. SOLIS
FIRST DISTRICT

HOLLY J. MITCHELL
SECOND DISTRICT

SHEILA KUEHL
THIRD DISTRICT

JANICE HAHN
FOURTH DISTRICT

KATHRYN BARGER
FIFTH DISTRICT

DARYL L. OSBY
FIRE CHIEF
FORESTER & FIRE WARDEN

April 21, 2022

Mike Marshall, Associate Planner
City of Santa Clarita
23920 Valencia Boulevard, Suite 302
Santa Clarita, CA 91355

Dear Mr. Marshall:

NOTICE OF PREPARATION OF DRAFT ENVIRONMENTAL IMPACT REPORT, "THE PROPOSED BLACKHALL STUDIOS PROJECT" PROPOSES TO DEVELOP A FULL-SERVICE FILM AND TELEVISION STUDIO CAMPUS (BLACKHALL STUDIOS) ON THE PROJECT SITE, CITY OF SANTA CLARITA, FFER 2022003824

The Notice of Preparation of Draft Environmental Impact Report has been reviewed by the Planning Division, Land Development Unit, Forestry Division, and Health Hazardous Materials Division of the County of Los Angeles Fire Department.

The following are their comments:

PLANNING DIVISION:

We have no comments.

For any questions regarding this response, please contact Kien Chin, Planning Analyst, at (323) 881-2404 or Kien.Chin@fire.lacounty.gov.

LAND DEVELOPMENT UNIT:

The development of this project must comply with all applicable code and ordinance requirements for construction, access, water mains, fire flows and fire hydrants.

Specific fire and life safety requirements for the construction phase will be addressed at the Fire Department building plan check review. There may be additional fire and life safety requirements during this time.

SERVING THE UNINCORPORATED AREAS OF LOS ANGELES COUNTY AND THE CITIES OF:

AGOURA HILLS	CARSON	EL MONTE	INGLEWOOD	LAWNDALE	PICO RIVERA	SIGNAL HILL
ARTESIA	CERRITOS	GARDENA	IRVINDALE	LOMITA	POMONA	SOUTH EL MONTE
AZUSA	CLAREMONT	GLENDORA	LA CANADA-FLINTRIDGE	LYNWOOD	RANCHO PALOS VERDES	SOUTH GATE
BALDWIN PARK	COMMERCE	HAWAIIAN GARDENS	LA HABRA	MALIBU	ROLLING HILLS	TEMPLE CITY
BELL	COVINA	HAWTHORNE	LA MIRADA	MAYWOOD	ROLLING HILLS ESTATES	VERNON
BELL GARDENS	CUDAHY	HERMOSA BEACH	LA PUENTE	NORWALK	ROSEMEAD	WALNUT
BELLFLOWER	DIAMOND BAR	HIDDEN HILLS	LAKEWOOD	PALMDALE	SAN DIMAS	WEST HOLLYWOOD
BRADBURY	DUARTE	HUNTINGTON PARK	LANCASTER	PALOS VERDES ESTATES	SANTA CLARITA	WESTLAKE VILLAGE
CALABASAS		INDUSTRY		PARAMOUNT		WHITTIER

Mike Marshall, Associate Planner
April 21, 2022
Page 2

Every building constructed shall be accessible to Fire Department apparatus by way of access roadways, with an all-weather surface of not less than 28 width. The roadway shall be extended to within 150 feet of all portions of the exterior walls when measured by an unobstructed route around the exterior of the building. The roadway shall provide approved signs and/or striping stating "NO PARKING - FIRE LANE" and shall be maintained in accordance with the County of Los Angeles Fire Code.

The north section of this property is located within the area described by the Fire Department as a Fire Hazard Severity Zone. A "Fuel Modification Plan" shall be submitted to the Fuel Modification for review by the Fuel Modification Unit prior to the issuance of the building permit. Please contact the Department's Fuel Modification Unit for details. The Fuel Modification Plan Review Unit is located at 605 North Angeleno Avenue in the City of Azusa CA 91702-2904. They may be reached at (626) 969-5205 or visit <https://www.fire.lacounty.gov/forestry-division/forestry-fuel-modification>

The Land Development Unit appreciates the opportunity to comment on this project. Should any questions arise, please contact Wally Collins at (323) 890-4243 or Wally.Collins@fire.lacounty.gov.

FORESTRY DIVISION – OTHER ENVIRONMENTAL CONCERNS:

The statutory responsibilities of the County of Los Angeles Fire Department, Forestry Division include erosion control, watershed management, rare and endangered species, brush clearance, vegetation management, fuel modification for Fire Hazard Severity Zones, archeological and cultural resources, and the County Oak Tree Ordinance. Potential impacts in these areas should be addressed.


For any questions regarding this response, please contact Forestry Assistant, Nicholas Alegria at (818) 890-5719.

HEALTH HAZARDOUS MATERIALS DIVISION:

The Health Hazardous Materials Division of the Los Angeles County Fire Department has no comments or requirements for the project at this time.

Please contact HHMD senior typist-clerk, Perla Garcia at (323) 890-4035 or Perla.garcia@fire.lacounty.gov if you have any questions.

Very truly yours,



RONALD M. DURBIN, CHIEF, FORESTRY DIVISION
PREVENTION SERVICES BUREAU

RMD:jl



OFFICE OF THE SHERIFF

COUNTY OF LOS ANGELES

HALL OF JUSTICE

ALEX VILLANUEVA, SHERIFF



April 28, 2022

Mr. Mike Marshall, Associate Planner
City of Santa Clarita
Community Development Department
23920 Valencia Boulevard, Suite 302
Santa Clarita, California 91355

Dear Mr. Marshall:

**REVIEW COMMENTS
NOTICE OF PREPARATION OF A
DRAFT ENVIRONMENTAL IMPACT REPORT
BLACKHALL STUDIOS PROJECT (MASTER CASE 21-109)**

Thank you for inviting the Los Angeles County Sheriff's Department (Department) to review and comment on the March 2022 Notice of Preparation (NOP) of a Draft Environmental Impact Report (Draft EIR) and Initial Study (IS) for the Blackhall Studios Project (Project). The proposed Project is located at the northeast corner of Railroad Avenue and 13th Street and bounded by 12th Street, Arch Street, and 13th Street on the south; Railroad Avenue on the west; Metropolitan Water District right-of-way on the east; and HOA maintained slopes associated with adjacent residential uses to the north in the Newhall community in the City of Santa Clarita (City). It is our understanding the proposed Project is a full-service film and television campus development consisting of approximately 473,000 square feet of sound stages; approximately 561,500 square feet of workshops, warehouses, and support uses; approximately 221,000 square feet of production and administrative offices; and approximately 37,500 square feet of catering and other specialty services. The proposed Project would involve construction of nine buildings, which would include 19 sound stages; a three-story and a five-level office building, 1,064-space parking structure and recreational opportunities.

The proposed Project is located within the service area of the Department's Santa Clarita Valley Sheriff's Station (Station). Per Section XV Public Services

211 WEST TEMPLE STREET, LOS ANGELES, CALIFORNIA 90012

A Tradition of Service
— Since 1850 —

on page 49 of the IS, the Station's travel mileage to the proposed Project incorrectly states that it is less than 2 miles northeast of the Project site. The upcoming Draft EIR shall update the Station's travel mileage and most direct route, which is approximately 6 miles from the Station to the proposed Project location.

Due to the cumulative impacts of recently approved projects within the Santa Clarita Valley, the proposed Project's building programs including the commercial uses and administrative office components, and the anticipated growth in both employees, visitors, daytime and evening population will add to the increase in the level of service required by the Station. The Draft EIR should clearly identify the anticipated population increases so that the Station can properly assess the impacts to their services.

To date, the Station is currently understaffed. Assigning additional law enforcement personnel to the Station to address these service impacts, may require modification of the law enforcement services contract, additional support personnel and equipment assets with the City. Adequate facility space for additional law enforcement personnel and/or support staff will need to be evaluated and addressed to resolve the cumulative impacts. The Project Applicant will be required to pay all applicable development and law enforcement mitigation fees associated with the Project.

The Department recommends that the principles of Crime Prevention through Environmental Design (CPTED) are incorporated in the design plans. The goal of CPTED is to reduce opportunities for criminal activities by employing physical design features that discourage anti-social behavior, while encouraging the legitimate use of the site. The overall tenets of CPTED include defensible space, territoriality, surveillance, lighting, landscaping, and physical security. The Station recommends installation of security cameras to reduce opportunities for criminal activities. With advanced notice, Station personnel can be available to discuss CPTED with the Project developer.

The Station remains concerned that the continued growth and intensification of multi-use land uses within the service area will ultimately contribute to significant cumulative impacts on the Department's resources and operations. It is reasonable to expect that continued development in the city will lead to a significant increase in the demand for law enforcement services. Meeting such demand will require additional resources, including law enforcement service personnel, support personnel, and attendant assets, such as patrol vehicles,

support vehicles, communications equipment, weaponry, office furnishings/equipment, etc.

A Construction Traffic Management Plan should also be established to address pre-post construction related traffic congestion and emergency access issues resulting from the proposed Project. If temporary lane closures are necessary for the installation of utilities, emergency access should be maintained at all times. Flag persons and/or detours should be provided as needed to ensure safe traffic operations, and construction signs are posted to advise motorists of reduced construction zone speed limits.

We will further evaluate the impacts to law enforcement services within the City due to this Project upon receipt of the Draft EIR.

Also, for future reference, the Department provides the following updated address and contact information for all requests for review comments, law enforcement service information, California Environmental Quality Act documents, and other related correspondence:

Tracey Jue, Director
Facilities Planning Bureau
Los Angeles County Sheriff's Department
211 West Temple Street
Los Angeles, California 90012

Attention: Planning Section

Should you have any questions regarding this matter, please contact me at (323) 526-5657, or your staff may contact Ms. Rochelle Campomanes of my staff, at (323) 526-5614.

Sincerely,

ALEX VILLANUEVA, SHERIFF



Tracey Jue, Director
Facilities Planning Bureau



THE METROPOLITAN WATER DISTRICT
OF SOUTHERN CALIFORNIA

Office of the General Manager

April 28, 2022

Via Electronic Mail

Mike Marshall, Associate Planner
City of Santa Clarita
23920 Valencia Boulevard, Suite 302
Santa Clarita, CA 91355

Dear Mike Marshall:

Notice of Preparation of
Draft Environmental Impact Report for the Blackhall Studios Project

The Metropolitan Water District of Southern California (Metropolitan) reviewed the Notice of Preparation of Draft Environmental Impact Report for the Blackhall Studios Project (Project). The City of Santa Clarita is acting as the Lead Agency under the California Environmental Quality Act (CEQA). The Project proposes to develop a full-service film and television studio campus on the 93.5 acre project site, including the following key components: 473,000 square feet of sound stages; approximately 561,500 square feet of workshops, warehouses, and support uses; approximately 221,000 square feet of production and administrative offices; and approximately 37,500 square feet of catering and other specialty services. The Project also proposes to seek an agreement with Metropolitan to utilize 11.4 acres of Metropolitan right of way for parking and a shrub and tree nursery. Additionally, the project includes several off-site components including but not limited to a Class 1 trail, a pedestrian and bike bridge, railroad crossing improvements, and a trail along Metropolitan right-of-way. This letter contains Metropolitan's response to the public notice as a potentially affected public agency.

Metropolitan is a public agency and regional water wholesaler. It is comprised of 26 member public agencies, serving approximately 19 million people in portions of six counties in Southern California. Metropolitan's mission is to provide its 5,200 square mile service area with adequate and reliable supplies of high-quality water to meet present and future needs in an environmentally and economically responsible way.

Our review of the notice indicates that Metropolitan owns and operates the Foothill Feeder pipeline and appurtenant facilities within the Project's proximity. The aforementioned pipelines and appurtenant facilities deliver untreated water from the State Water Project to Metropolitan water treatment plants and member agencies. Metropolitan is concerned with potential impacts

Mike Marshall, Associate Planner

Page 2

April 27, 2022

to the pipelines and appurtenant facilities that may result from the construction and implementation of the proposed Project. It will be necessary for the City to consider these facilities in its project planning. With regard to the proposed agreement to utilize an adjacent MWD property, the EIR should identify Metropolitan in the list of agencies that may be expected to use the EIR in its decision-making for any agreements or other discretionary actions. We request a copy of the Draft EIR for review when available.

Metropolitan must be allowed to maintain its rights-of-way and requires unobstructed access to its facilities in order to maintain and repair its system. In order to avoid potential conflicts with Metropolitan's facilities and rights-of-way, we require that any design plans for any activity in the area of Metropolitan's pipelines or facilities be submitted for our review and written approval. Metropolitan will not permit procedures that could subject the pipeline to excessive vehicle, impact or vibratory loads. Any future design plans associated with this project should be submitted to Metropolitan's Substructures Team. Approval of the project should be contingent on Metropolitan's approval of design plans for portions of the proposed project that could impact its facilities.

Detailed prints of drawings of Metropolitan's pipelines and rights-of-way may be obtained by calling Metropolitan's Substructures Information Line at (213) 217-7663 or via email at EngineeringSubstructures@mwdh2o.com. To assist the applicant in preparing plans that are compatible with Metropolitan's facilities and easements, attached are the "Guidelines for Improvements and Construction Projects Proposed in the Area of Metropolitan's Facilities and Rights-of-Way." Please note that all submitted designs or plans must clearly identify Metropolitan's facilities and rights-of-way.

Additionally, Metropolitan encourages projects within its service area to include water conservation measures. Water conservation, reclaimed water use, and groundwater recharge programs are integral components to regional water supply planning. Metropolitan supports mitigation measures such as using water efficient fixtures, drought-tolerant landscaping, and reclaimed water to offset any increase in water use associated with the proposed project.

We appreciate the opportunity to provide input to your planning process and we look forward to receiving future documentation and plans for this project. For further assistance, please contact Ms. Jolene Ditmar at (213) 217-6184 or jditmar@mwdh2o.com.

Very truly yours,

Sean Carlson
Team Manager, Environmental Planning Section

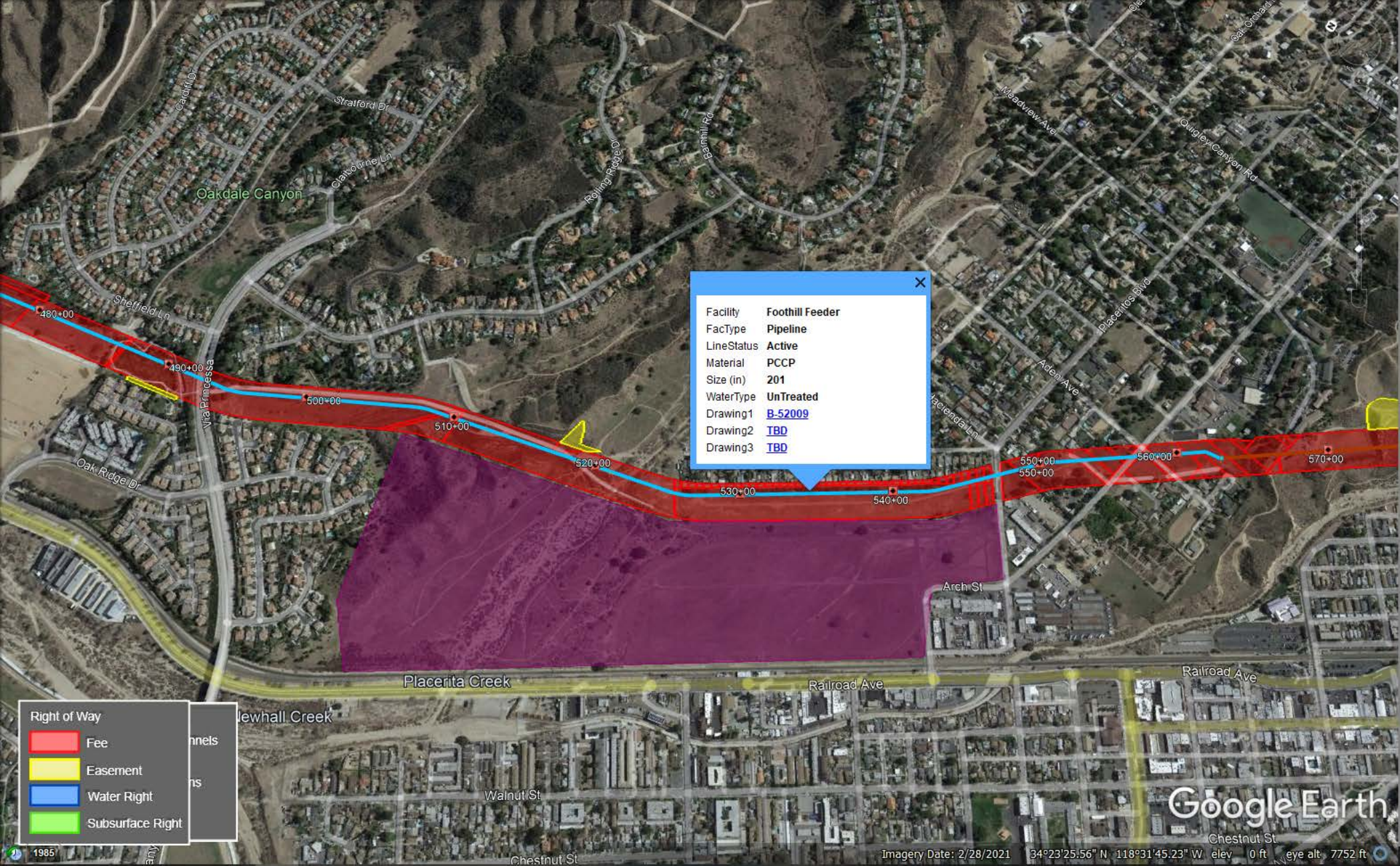
Mike Marshall, Associate Planner
Page 3
April 27, 2022

JD:rdl

Sharepoint\City of Santa Clarita\Blackhall Studios

Enclosures:

- (1) Planning Guidelines for Improvements and Construction Projects Proposed in the Area of Metropolitan's Facilities and Rights-of-Way




Facility	Foothill Feeder
FacType	Pipeline
LineStatus	Active
Material	PCCP
Size (in)	201
WaterType	UnTreated
Drawing1	B-52009
Drawing2	TBD
Drawing3	TBD

Right of Way	
█	Fee
█	Easement
█	Water Right
█	Subsurface Right

Google Earth

**Guidelines for
Improvements and Construction Projects Proposed
in the Area of
Metropolitan's Facilities and Rights-of-Way**



July 2018

Prepared By:
The Metropolitan Water District of Southern California
Substructures Team, Engineering Services
700 North Alameda Street
Los Angeles, California 90012

Copyright © 2018 by *The Metropolitan Water District of Southern California*.

Additional Copies: To obtain a copy of this document, please contact the Engineering Services Group, Substructures Team.

Disclaimer

Metropolitan assumes no responsibility for the accuracy of the substructure information herein provided. The user assumes responsibility for verifying substructure locations before excavating and assumes all liability for damage to Metropolitan's facilities as a result of such excavation. Additionally, the user is cautioned to conduct surveys and other field investigations as deemed prudent, to assure that project plans are correct. The appropriate representative from Metropolitan must be contacted at least two working days, before any work activity in proximity to Metropolitan's facilities.

It generally takes 30 days to review project plans and provide written responses. Metropolitan reserves the right to modify requirements based on case-specific issues and regulatory developments.

PUBLICATION HISTORY:

Initial Release

July 2018

Table of Contents

1.0	GENERAL INFORMATION	1
1.1	Introduction.....	1
1.2	Submittal and Review of Project Plans/Utilities and Maps.....	1
1.3	Identification of Metropolitan’s Facilities and Rights-of-Way.....	3
2.0	General Requirements	3
2.1	Vehicular Access	3
2.2	Fences.....	3
2.3	Driveways and Ramps	3
2.4	Walks, Bike Paths, and Trails	3
2.5	Clear Zones	4
2.6	Slopes.....	4
2.7	Structures	4
2.8	Protection of Metropolitan Facilities	4
2.9	Potholing of Metropolitan Pipelines	4
2.10	Jacked Casings or Tunnels.....	4
3.0	Landscaping.....	5
3.1	Plans.....	5
3.2	Drought-Tolerant Native and California Friendly Plants.....	5
3.3	Trees	5
3.4	Other Vegetation.....	6
3.5	Irrigation.....	6
3.6	Metropolitan Vehicular Access.....	6
4.0	General Utilities	6
4.1	Utility Structures.....	6
4.2	Utility Crossings	6
4.3	Longitudinal Utilities	7
4.4	Underground Electrical Lines	7
4.5	Fiber Optic Lines.....	7
4.6	Overhead Electrical and Telephone Lines.....	7
4.7	Sewage Disposal Systems.....	7
4.8	Underground Tanks	8
5.0	Specific Utilities: Non-Potable Utility Pipelines.....	8
6.0	Cathodic Protection/Electrolysis Test Stations.....	8
6.1	Metropolitan Cathodic Protection	8
6.2	Review of Cathodic Protection Systems.....	8
7.0	Drainage.....	9
7.1	Drainage Changes Affecting Metropolitan Rights-of-Way.....	9
7.2	Metropolitan’s Blowoff and Pumpwell Structures.....	9
8.0	Grading and Settlement.....	9

Table of Contents

8.1 Changes in Cover over Metropolitan Pipelines..... 9

8.2 Settlement 9

9.0 Construction Equipment10

9.1 Review of Proposed Equipment.....10

9.2 Equipment Restrictions10

9.3 Vibratory Compaction Equipment.....10

9.4 Equipment Descriptions10

10.0 Excavations Close to Metropolitan Facilities11

10.1 Shoring Design Submittal.....11

10.2 Shoring Design Requirements11

11.0 Support of Metropolitan Facilities.....11

11.1 Support Design Submittal11

11.2 Support Design Requirements11

12.0 Backfill.....12

12.1 Metropolitan Pipeline Not Supported.....12

12.2 Metropolitan Pipeline Partially Exposed12

12.3 Metropolitan Cut and Cover Conduit on Colorado River Aqueduct (CRA)12

13.0 Piles13

13.1 Impacts on Metropolitan Pipelines13

13.2 Permanent Cast-in-place Piles.....13

14.0 Protective Slabs for Road Crossings Over Metropolitan Pipelines13

15.0 Blasting13

16.0 Metropolitan Plan Review Costs, Construction Costs and Billing14

16.1 Plan Review Costs.....14

16.2 Cost of Modification of Facilities Performed by Metropolitan14

16.3 Final Billing14

17.0 Street Vacations and Reservation of Easements for Metropolitan14

18.0 Metropolitan Land Use Guidelines.....14

19.0 Compliance with Environmental Laws and Regulations.....15

20.0 Paramount Rights / Metropolitan’s Rights within Existing Rights-of-Way17

21.0 Disclaimer and Information Accuracy17

Table of Contents

Table 1: General Guidelines for Pipeline Separation between Metropolitan’s Pipeline¹ and Sanitary Sewer² or Hazardous Fluid Pipeline³18

Table 2: General Guidelines for Pipeline “Separation between Metropolitan’s Pipeline¹ and Storm Drain and/or Recycled Water²19

Table 3: General Guidelines for Pipeline “Separation¹ between Metropolitan’s Pipeline and Recycled Water^{2,4} Irrigationsm,20

Figure 1: AASHTO H-20 Loading21

Figure 2: Drawing SK-122

This page is intentionally blank.

1.0 GENERAL INFORMATION

Note: Underground Service Alert at 811 must be notified at least two working days before excavating in proximity to Metropolitan's facilities.

1.1 Introduction

These guidelines provide minimum design and construction requirements for any utilities, facilities, developments, and improvements, or any other projects or activities, proposed in or near Metropolitan Water District of Southern California (Metropolitan) facilities and rights-of-way. Additional conditions and stipulations may also be required depending on project and site specific conditions. Any adverse impacts to Metropolitan's conveyance system, as determined by Metropolitan, will need to be mitigated to its satisfaction.

All improvements and activities must be designed so as to allow for removal or relocation at builder or developer expense, as set forth in the paramount rights provisions of Section 20.0. Metropolitan shall not be responsible for repair or replacement of improvements, landscaping or vegetation in the event Metropolitan exercises its paramount rights powers.

1.2 Submittal and Review of Project Plans/Utilities and Maps

Metropolitan requires project plans/utilities be submitted for all proposed activities that may impact Metropolitan's facilities or rights-of-way. Project plans shall include copies of all pertinent utilities, sewer line, storm drain, street improvement, grading, site development, landscaping, irrigation and other plans, all tract and parcel maps, and all necessary state and federal environmental documentation. Metropolitan will review the project plans and provide written approval, as it pertains to Metropolitan's facilities and rights-of-way. Written approval from Metropolitan must be obtained, prior to the start of any activity or construction in the area of Metropolitan's facilities or rights-of-way. Once complete project plans and supporting documents are submitted to Metropolitan, it generally takes 30 days to review and to prepare a detailed written response. Complex engineering plans that have the potential for significant impacts on Metropolitan's facilities or rights-of-way may require a longer review time.

Project plans, maps, or any other information should be submitted to Metropolitan's Substructures Team at the following mailing address:

**Attn: Substructures Team
The Metropolitan Water District of Southern California
700 North Alameda St.
Los Angeles, CA 90012**

**General Mailing Address: P.O. Box 54153
Los Angeles, CA 90054-0153**

Email: EngineeringSubstructures@mwdh2o.com

For additional information, or to request prints of detailed drawings for Metropolitan's facilities and rights-of-way, please contact Metropolitan's Substructures Team at 213-217-7663 or EngineeringSubstructures@mwdh2o.com.

1.3 Identification of Metropolitan's Facilities and Rights-of-Way

Metropolitan's facilities and rights-of-way must be fully shown and identified as Metropolitan's, with official recording data, on the following:

- A. All applicable plans
- B. All applicable tract and parcel maps

Metropolitan's rights-of-ways and existing survey monuments must be tied dimensionally to the tract or parcel boundaries. Metropolitan's Records of Survey must be referenced on the tract and parcel maps with the appropriate Book and Page.

2.0 General Requirements

2.1 Vehicular Access

Metropolitan must have vehicular access along its rights-of-way at all times for routine inspection, patrolling, operations, and maintenance of its facilities and construction activities. All proposed improvements and activities must be designed so as to accommodate such vehicular access.

2.2 Fences

Fences installed across Metropolitan's rights-of-way must include a 16-foot-wide gate to accommodate vehicular access by Metropolitan. Additionally, gates may be required at other specified locations to prevent unauthorized entry into Metropolitan's rights-of-way.

All gates must accommodate a Metropolitan lock or Knox-Box with override switch to allow Metropolitan unrestricted access. There should be a minimum 20-foot setback for gates from the street at the driveway approach. The setback is necessary to allow Metropolitan vehicles to safely pull off the road prior to opening the gate.

2.3 Driveways and Ramps

Construction of 16-foot-wide commercial-type driveway approaches is required on both sides of all streets that cross Metropolitan's rights-of-way. Access ramps, if necessary, must be a minimum of 16 feet wide.

There should be a minimum 20-foot setback for gates from the street at the driveway approach. Grades of ramps and access roads must not exceed 10 percent; if the slope of an access ramp or road must exceed 10 percent due to topography, then the ramp or road must be paved.

2.4 Walks, Bike Paths, and Trails

All walkways, bike paths, and trails along Metropolitan's rights-of-way must be a minimum 12-foot wide and have a 50-foot or greater radius on all horizontal curves if also used as Metropolitan's access roads. Metropolitan's access routes, including all walks and drainage facilities crossing the access routes, must be constructed to American Association of State Highway and Transportation Officials (AASHTO) H-20 loading standards (see Figure 1). Additional requirements will be placed on equestrian trails to protect the water quality of Metropolitan's pipelines and facilities.

2.5 Clear Zones

A 20-foot-wide clear zone is required to be maintained around Metropolitan's manholes and other above-ground facilities to accommodate vehicular access and maintenance. The clear zone should slope away from Metropolitan's facilities on a grade not to exceed 2 percent.

2.6 Slopes

Cut or fill slopes proposed within Metropolitan's rights-of-way must not exceed 10 percent. The proposed grade must not worsen the existing condition. This restriction is required to facilitate Metropolitan use of construction and maintenance equipment and allow uninhibited access to above-ground and below-ground facilities.

2.7 Structures

Construction of structures of any type is not allowed within the limits of Metropolitan's rights-of-way to avoid interference with the operation and maintenance of Metropolitan's facilities and possible construction of future facilities.

Footings and roof eaves of any proposed buildings adjacent to Metropolitan's rights-of-way must meet the following criteria:

- A. Footings and roof eaves must not encroach onto Metropolitan's rights-of-way.
- B. Footings must not impose any additional loading on Metropolitan's facilities.
- C. Roof eaves must not overhang onto Metropolitan's rights-of-way.

Detailed plans of footings and roof eaves adjacent to Metropolitan's rights-of-way must be submitted for Metropolitan's review and written approval, as pertains to Metropolitan's facilities.

2.8 Protection of Metropolitan Facilities

Metropolitan facilities within its rights-of-way, including pipelines, structures, manholes, survey monuments, etc., must be protected from damage by the project proponent or property owner, at no expense to Metropolitan. The exact location, description and method of protection must be shown on the project plans.

2.9 Potholing of Metropolitan Pipelines

Metropolitan's pipelines must be potholed in advance, if the vertical clearance between a proposed utility and Metropolitan's pipeline is indicated to be 4 feet or less. A Metropolitan representative must be present during the potholing operation and will assist in locating the pipeline. Notice is required, a minimum of three working days, prior to any potholing activity.

2.10 Jacked Casings or Tunnels

A. General Requirements

Utility crossings installed by jacking, or in a jacked casing or tunnel under/over a Metropolitan pipeline, must have at least 3 feet of vertical clearance between the outside diameter of the pipelines and the jacked pipe, casing, or tunnel. The actual

cover over Metropolitan's pipeline shall be determined by potholing, under Metropolitan's supervision.

Utilities installed in a jacked casing or tunnel must have the annular space between the utility and the jacked casing or tunnel filled with grout. Provisions must be made for grouting any voids around the exterior of the jacked pipe, casing, or tunnel.

B. Jacking or Tunneling Procedures

Detailed jacking, tunneling, or directional boring procedures must be submitted to Metropolitan for review and approval. The procedures must cover all aspects of operation, including, but not limited to, dewatering, ground control, alignment control, and grouting pressure. The submittal must also include procedures to be used to control sloughing, running, or wet ground, if encountered. A minimum 10-foot clearance must be maintained between the face of the tunneling or receiving pits and outside edges of Metropolitan's facility.

C. Shoring

Detailed drawings of shoring for jacking or receiving pits must be submitted to Metropolitan for review and written-approval. (See Section 10 for shoring requirements).

D. Temporary Support

Temporary support of Metropolitan's pipelines may be required when a utility crosses under a Metropolitan pipeline and is installed by means of an open trench. Plans for temporary support must be reviewed and approved in writing by Metropolitan. (See Section 11, Supports of Metropolitan Facilities).

3.0 Landscaping

3.1 Plans

All landscape plans must show the location and limits of Metropolitan's right-of-way and the location and size of Metropolitan's pipeline and related facilities therein. All landscaping and vegetation shall be subject to removal without notice, as may be required by Metropolitan for ongoing maintenance, access, repair, and construction activities. Metropolitan will not be financially responsible for the removal of any landscaping and vegetation.

3.2 Drought-Tolerant Native and California Friendly Plants

Metropolitan recommends use of drought-tolerant native and California Friendly® plants (excluding sensitive plants) on proposed projects. For more information regarding California Friendly® plants refer to www.bewaterwise.com.

3.3 Trees

Trees are generally prohibited within Metropolitan's rights-of-way as they restrict Metropolitan's ability to operate, maintain and/or install new pipeline(s) located within these rights-of-way. Metropolitan will not be financially responsible for the removal and replacement of any existing trees should they interfere with access and any current or future Metropolitan project located within the right-of-way.

3.4 Other Vegetation

Shrubs, bushes, vines, and groundcover are generally allowed within Metropolitan's rights-of-way. Larger shrubs are not allowed on Metropolitan fee properties; however, they may be allowed within its easements if planted no closer than 15 feet from the outside edges of existing or future Metropolitan facilities. Only groundcover is allowed to be planted directly over Metropolitan pipeline, turf blocks or similar is recommended to accommodate our utility vehicle access. Metropolitan will not be financially responsible for the removal and replacement of the vegetation should it interfere with access and any current or future Metropolitan project.

3.5 Irrigation

Irrigation systems are acceptable within Metropolitan's rights-of-way, provided valves and controllers are located near the edges of the right-of-way and do not interfere with Metropolitan vehicular access. A shutoff valve should also be located along the edge of the right-of-way that will allow the shutdown of the system within the right-of-way should Metropolitan need to do any excavation. No pooling or saturation of water above Metropolitan's pipeline and right-of-way is allowed. Additional restrictions apply to non-potable water such as Recycled Water and are covered on Table 3 of Page 20.

3.6 Metropolitan Vehicular Access

Landscape plans must show Metropolitan vehicular access to Metropolitan's facilities and rights-of-way and must be maintained by the property owner or manager or homeowners association at all times. Walkways, bike paths, and trails within Metropolitan's rights-of-way may be used as Metropolitan access routes. (See Section 2.4, Walks, Bike Paths, and Trails).

4.0 General Utilities

Note: For non-potable piping like sewer, hazardous fluid, storm drain, disinfected tertiary recycled water and recycled water irrigation see Table 1 through Table 3.

4.1 Utility Structures

Permanent utility structures (e.g., manholes, power poles, pull boxes, electrical vaults, etc.) are not allowed within Metropolitan's rights-of-way. Metropolitan requests that all permanent utility structures within public streets be placed as far from its pipelines and facilities as practical, but not closer than 5 feet from the outside edges of Metropolitan facilities.

Note: Non-potable utility pipelines are an exception to the 5-foot minimum clearance. Non-potable utility pipelines should have 10 feet of separation.

4.2 Utility Crossings

Metropolitan requests a minimum of 1 foot of vertical clearance between Metropolitan's pipeline and any utility crossing the pipeline. Utility lines crossing Metropolitan's pipelines must be as perpendicular to the pipeline as possible. Cross-section drawings, showing proposed locations and elevations of utility lines and locations of Metropolitan's pipelines and limits of rights-of-way, must be submitted with utility plans, for all

crossings. Metropolitan's pipeline must be potholed under Metropolitan's supervision at the crossings (See Section 2.9).

4.3 Longitudinal Utilities

Installation of longitudinal utilities is generally not allowed along Metropolitan's rights-of-way. Within public streets, Metropolitan requests that all utilities parallel to Metropolitan's pipelines and appurtenant structures (facilities) be located as far from the facilities as possible, with a minimum clearance of 5 feet from the outside edges of the pipeline.

Note: Non-potable utility pipelines are an exception to the 5-foot minimum clearance. Non-potable utility pipelines should have 10 feet of separation (for more information See Table 1 on Page 18).

4.4 Underground Electrical Lines

Underground electrical conduits (110 volts or greater) which cross a Metropolitan's pipeline must have a minimum of 1 foot of vertical clearance between Metropolitan's pipeline and the electrical lines. Longitudinal electrical lines, including pull boxes and vaults, in public streets should have a minimum separation of 5 feet from the edge of a Metropolitan pipeline or structures.

4.5 Fiber Optic Lines

Fiber optic lines installed by directional boring require a minimum of 3 feet of vertical clearance when boring is over Metropolitan's pipelines and a minimum of 5 feet of vertical clearance when boring is under Metropolitan's pipelines. Longitudinal fiber optic lines, including pull boxes, in public streets should have a minimum separation of 5 feet from the edge of a Metropolitan pipelines or structures. Potholing must be performed, under Metropolitan's supervision, to verify the vertical clearances are maintained.

4.6 Overhead Electrical and Telephone Lines

Overhead electrical and telephone lines, where they cross Metropolitan's rights-of-way, must have a minimum 35 feet of clearance, as measured from the ground to the lowest point of the overhead line. Overhead electrical lines poles must be located at least 30 feet laterally from the edges of Metropolitan's facilities or outside Metropolitan's right-of-way, whichever is greater.

Longitudinal overhead electrical and or telephone lines in public streets should have a minimum separation of 10 feet from the edge of a Metropolitan pipelines or structures where possible.

4.7 Sewage Disposal Systems

Sewage disposal systems, including leach lines and septic tanks, must be a minimum of 100 feet from the outside limits of Metropolitan's rights-of-way or the edge of its facilities, whichever is greater. If soil conditions are poor, or other adverse site-specific conditions exist, a minimum distance of 150 feet is required. They must also comply with local and state health code requirements as they relate to sewage disposal systems in proximity to major drinking water supply pipelines.

4.8 Underground Tanks

Underground tanks containing hazardous materials must be a minimum of 100 feet from the outside limits of Metropolitan's rights-of-way or edge of its facilities, whichever is greater. In addition, groundwater flow should be considered with the placement of underground tanks down-gradient of Metropolitan's facilities.

5.0 Specific Utilities: Non-Potable Utility Pipelines

In addition to Metropolitan's general requirements, installation of non-potable utility pipelines (e.g., storm drains, sewers, and hazardous fluids pipelines) in Metropolitan's rights-of-way and public street rights-of-way must also conform to the State Water Resources Control Board's Division of Drinking Water (DDW) regulation (Waterworks Standards) and guidance for separation of water mains and non-potable pipelines and to applicable local county health code requirements. Written approval is required from DDW for the implementation of alternatives to the Waterworks Standards and, effective December 14, 2017, requests for alternatives to the Waterworks Standards must include information consistent with: DDW's [Waterworks Standards Main Separation Alternative Request Checklist](#).

In addition to the following general guidelines, further review of the proposed project must be evaluated by Metropolitan and requirements may vary based on site specific conditions.

- A. Sanitary Sewer and Hazardous Fluids (General Guideline See Table 1 on Page 18)
- B. Storm Drain and Recycled Water (General Guideline See Table 2 on Page 19)
- C. Irrigation with Recycled Water (General Guideline See Table 3 on Page 20)
- D. Metropolitan generally does not allow Irrigation with recycled water to be applied directly above its treated water pipelines
- E. Metropolitan requests copies of project correspondence with regulating agencies (e.g., Regional Water Quality Control Board, DDW); regarding the application of recycled water for all projects located on Metropolitan's rights-of-way

6.0 Cathodic Protection/Electrolysis Test Stations

6.1 Metropolitan Cathodic Protection

Metropolitan's existing cathodic protection facilities in the vicinity of any proposed work must be identified prior to any grading or excavation. The exact location, description, and type of protection must be shown on all project plans. Please contact Metropolitan for the location of its cathodic protection stations.

6.2 Review of Cathodic Protection Systems

Metropolitan must review any proposed installation of impressed-current cathodic protection systems on pipelines crossing or paralleling Metropolitan's pipelines to determine any potential conflicts with Metropolitan's existing cathodic protection system.

7.0 Drainage

7.1 Drainage Changes Affecting Metropolitan Rights-of-Way

Changes to existing drainage that could affect Metropolitan's rights-of-way require Metropolitan's approval. The project proponent must provide acceptable solutions to ensure Metropolitan's rights-of-way are not negatively affected by changes in the drainage conditions. Plans showing the changes, with a copy of a supporting hydrology report and hydraulic calculations, must be submitted to Metropolitan for review and approval. Long term maintenance of any proposed drainage facilities must be the responsibility of the project proponent, City, County, homeowner's association, etc., with a clear understanding of where this responsibility lies. If drainage must be discharged across Metropolitan's rights-of-way, it must be carried across by closed conduit or lined open channel and must be shown on the plans.

7.2 Metropolitan's Blowoff and Pumpwell Structures

Any changes to the existing local watercourse systems will need to be designed to accommodate Metropolitan's blowoff and pumpwell structures, which periodically convey discharged water from Metropolitan's blowoff and pumping well structures during pipeline dewatering. The project proponents' plans should include details of how these discharges are accommodated within the proposed development and must be submitted to Metropolitan for review and approval. Any blowoff discharge lines impacted must be modified accordingly at the expense of the project proponent.

8.0 Grading and Settlement

8.1 Changes in Cover over Metropolitan Pipelines

The existing cover over Metropolitan's pipelines must be maintained unless Metropolitan determines that proposed changes in grade and cover do not pose a hazard to the integrity of the pipeline or an impediment to its maintenance capability. Load and settlement or rebound due to change in cover over a Metropolitan pipeline or ground in the area of Metropolitan's rights-of-way will be factors considered by Metropolitan during project review.

In general, the minimum cover over a Metropolitan pipeline is 4 feet and the maximum cover varies per different pipeline. Any changes to the existing grade may require that Metropolitan's pipeline be potholed under Metropolitan's supervision to verify the existing cover.

8.2 Settlement

Any changes to the existing topography in the area of Metropolitan's pipeline or right-of-way that result in significant settlement or lateral displacement of Metropolitan's pipelines are not acceptable. Metropolitan may require submittal of a soils report showing the predicted settlement of the pipeline at 10-foot intervals for review. The data must be carried past the point of zero change in each direction and the actual size and varying depth of the fill must be considered when determining the settlement. Possible settlement due to soil collapse, rebound and lateral displacement must also be included.

In general, the typical maximum allowed deflection for Metropolitan's pipelines must not exceed a deflection of 1/4-inch for every 100 feet of pipe length. Metropolitan may require additional information per its Geotechnical Guidelines. Please contact Metropolitan's Substructures Team for a copy of the Geotechnical Guidelines.

9.0 Construction Equipment

9.1 Review of Proposed Equipment

Use of equipment across or adjacent to Metropolitan's facilities is subject to prior review and written approval by Metropolitan. Excavation, backfill, and other work in the vicinity of Metropolitan's facilities must be performed only by methods and with equipment approved by Metropolitan. A list of all equipment to be used must be submitted to Metropolitan a minimum of 30 days before the start of work.

- A. For equipment operating within paved public roadways, equipment that imposes loads not greater than that of an AASHTO H-20 vehicle (see Figure 1 on Page 21) may operate across or adjacent to Metropolitan's pipelines provided the equipment operates in non-vibratory mode and the road remains continuously paved.
- B. For equipment operating within unpaved public roadways, when the total cover over Metropolitan's pipeline is 10 feet or greater, equipment imposing loads no greater than those imposed by an AASHTO H-20 vehicle may operate over or adjacent to the pipeline provided the equipment is operated in non-vibratory mode. For crossings, vehicle path shall be maintained in a smooth condition, with no breaks in grade for 3 vehicle lengths on each side of the pipeline.

9.2 Equipment Restrictions

In general, no equipment may be used closer than 20 feet from all Metropolitan above-ground structures. The area around the structures should be flagged to prevent equipment encroaching into this zone.

9.3 Vibratory Compaction Equipment

Vibratory compaction equipment may not be used in vibratory mode within 20 feet of the edge of Metropolitan's pipelines.

9.4 Equipment Descriptions

The following information/specifications for each piece of equipment should be included on the list:

- A. A description of the equipment, including the type, manufacturer, model year, and model number. For example, wheel tractor-scraper, 1990 Caterpillar 627E.
- B. The empty and loaded total weight and the corresponding weight distribution. If equipment will be used empty only, it should be clearly stated.
- C. The wheel base (for each axle), tread width (for each axle), and tire footprint (width and length) or the track ground contact (width and length), and track gauge (center to center of track).

10.0 Excavations Close to Metropolitan Facilities

10.1 Shoring Design Submittal

Excavation that impacts Metropolitan's facilities requires that the contractor submit an engineered shoring design to Metropolitan for review and acceptance a minimum of 30 days before the scheduled start of excavation. Excavation may not begin until the shoring design is accepted in writing by Metropolitan.

Shoring design submittals must include all required trenches, pits, and tunnel or jacking operations and related calculations. Before starting the shoring design, the design engineer should consult with Metropolitan regarding Metropolitan's requirements, particularly as to any special procedures that may be required.

10.2 Shoring Design Requirements

Shoring design submittals must be stamped and signed by a California registered civil or structural engineer. The following requirements apply:

- A. The submitted shoring must provide appropriate support for soil adjacent to and under Metropolitan's facilities.
- B. Shoring submittals must include detailed procedures for the installation and removal of the shoring.
- C. Design calculations must follow the Title 8, Chapter 4, Article 6 of the California Code of Regulations (CCR) guidelines. Accepted methods of analysis must be used.
- D. Loads must be in accordance with the CCR guidelines or a soils report by a geotechnical consultant.
- E. All members must be secured to prevent sliding, falling, or kickouts.

Metropolitan's pipelines must be located by potholing under Metropolitan's supervision before the beginning construction. Use of driven piles within 20 feet of the centerline of Metropolitan's pipeline is not allowed. Piles installed in drilled holes must have a minimum 2-foot clearance between Metropolitan's pipeline and the edge of the drilled hole, and a minimum of 1-foot clearance between any part of the shoring and Metropolitan's pipeline.

11.0 Support of Metropolitan Facilities

11.1 Support Design Submittal

If temporary support of a Metropolitan facility is required, the contractor shall submit a support design plan to Metropolitan for review and approval a minimum of 30 days before the scheduled start of work. Work may not begin until the support design is approved in writing by Metropolitan. Before starting design, the design engineer should consult with Metropolitan regarding Metropolitan's requirements.

11.2 Support Design Requirements

Support design submittals must be prepared, stamped, and signed by a California registered civil or structural engineer. The following requirements apply:

- A. Support drawings must include detailed procedures for the installation and removal of the support system.
- B. Design calculations must follow accepted practices, and accepted methods of analysis must be used.
- C. Support designs must show uniform support of Metropolitan's facilities with minimal deflection.
- D. The total weight of the facility must be transferred to the support system before supporting soil is fully excavated.
- E. All members must be secured to prevent sliding, falling, or kickouts.

12.0 Backfill

12.1 Metropolitan Pipeline Not Supported

In areas where a portion of Metropolitan pipeline is not supported during construction, the backfill under and to an elevation of 6 inches above the top of the pipeline must be one-sack minimum cement sand slurry. To prevent adhesion of the slurry to Metropolitan's pipeline, a minimum 6-mil-thick layer of polyethylene sheeting or similar approved sheeting must be placed between the concrete support and the pipeline.

12.2 Metropolitan Pipeline Partially Exposed

In areas where a Metropolitan pipeline is partially exposed during construction, the backfill must be a minimum of 6 inches above the top of the pipeline with sand compacted to minimum 90 percent compaction.

12.3 Metropolitan Cut and Cover Conduit on Colorado River Aqueduct (CRA)

In areas where a Metropolitan cut and cover conduit is exposed, the following guidelines apply:

- A. No vehicle or equipment shall operate over or cross the conduit when the cover is less than 3 feet.
- B. Track-type dozer with a gross vehicle weight of 12,000 lbs or less may be used over the conduit when the cover is a minimum of 3 feet.
- C. Wheeled vehicles with a gross vehicle weight of 8,000 lbs or less may operate over the conduit when the cover is a minimum of 4 feet.
- D. Tracked dozer or wheeled vehicle should be used to push material over the conduit from the side.
- E. Tracked dozer or wheeled vehicle should gradually increase cover on one side of the conduit and then cross the conduit and increase cover on the other side of the conduit. The cover should be increased on one side of the conduit until a maximum of 2 feet of fill has been placed. The cover over the conduit is not allowed to be more than 2 feet higher on one side of the conduit than on the other side.
- F. The cover should be gradually increased over the conduit until the grade elevations have been restored.

13.0 Piles

13.1 Impacts on Metropolitan Pipelines

Pile support for structures could impose lateral, vertical and seismic loads on Metropolitan's pipelines. Since the installation of piles could also cause settlement of Metropolitan pipelines, a settlement and/or lateral deformation study may be required for pile installations within 50 feet of Metropolitan's pipelines. Metropolitan may require additional information per its Geo-technical Guidelines for pile installation. Please contact Metropolitan's Substructures Team for a copy of the Geotechnical Guidelines.

13.2 Permanent Cast-in-place Piles

Permanent cast-in-place piles must be constructed so that down drag forces of the pile do not act on Metropolitan's pipeline. The pile must be designed so that down drag forces are not developed from the ground surface to springline of Metropolitan's pipeline.

Permanent cast-in-place piles shall not be placed closer than 5 feet from the edge of Metropolitan's pipeline. Metropolitan may require additional information per its Geo-technical Guidelines for pile installation. Please contact Metropolitan's Substructures Team for a copy of the Geotechnical Guidelines.

14.0 Protective Slabs for Road Crossings Over Metropolitan Pipelines

Protective slabs must be permanent cast-in-place concrete protective slabs configured in accordance with Drawing SK-1 (See Figure 2 on Page 22).

The moments and shear for the protective slab may be derived from the American Association of State Highway and Transportation Officials (AASHTO). The following requirements apply:

- A. The concrete must be designed to meet the requirements of AASHTO
- B. Load and impact factors must be in accordance with AASHTO. Accepted methods of analysis must be used.
- C. The protective slab design must be stamped and signed by a California registered civil or structural engineer and submitted to Metropolitan with supporting calculations for review and approval.

Existing protective slabs that need to be lengthened can be lengthened without modification, provided the cover and other loading have not been increased.

15.0 Blasting

At least 90 days prior to the start of any drilling for rock excavation blasting, or any blasting in the vicinity of Metropolitan's facilities, a site-specific blasting plan must be submitted to Metropolitan for review and approval. The plan must consist of, but not be limited to, hole diameters, timing sequences, explosive weights, peak particle velocities (PPV) at Metropolitan pipelines/structures, and their distances to blast locations. The PPV must be estimated based on a site-specific power law equation. The power law equation provides the peak particle velocity versus the scaled distance and must be calibrated based on measured values at the site.

16.0 Metropolitan Plan Review Costs, Construction Costs and Billing

16.1 Plan Review Costs

Metropolitan plan reviews requiring 8 labor hours or less are generally performed at no cost to the project proponent. Metropolitan plan reviews requiring more than 8 labor hours must be paid by the project proponent, unless the project proponent has superior rights at the project area. The plan review will include a written response detailing Metropolitan's comments, requirements, and/or approval.

A deposit of funds in the amount of the estimated cost and a signed letter agreement will be required from the project proponent before Metropolitan begins or continues a detailed engineering plan review that exceeds 8 labor hours.

16.2 Cost of Modification of Facilities Performed by Metropolitan

Cost of modification work conducted by Metropolitan will be borne by the project proponent, when Metropolitan has paramount/prior rights at the subject location.

Metropolitan will transmit a cost estimate for the modification work to be performed (when it has paramount/prior rights) and will require that a deposit, in the amount of the estimate, be received before the work will be performed.

16.3 Final Billing

Final billing will be based on the actual costs incurred, including engineering plan review, inspection, materials, construction, and administrative overhead charges calculated in accordance with Metropolitan's standard accounting practices. If the total cost is less than the deposit, a refund will be made; however, if the cost exceeds the deposit, an invoice for the additional amount will be forwarded for payment.

17.0 Street Vacations and Reservation of Easements for Metropolitan

A reservation of an easement is required when all or a portion of a public street where Metropolitan facilities are located is to be vacated. The easement must be equal to the street width being vacated or a minimum 40 feet. The reservation must identify Metropolitan as a "public entity" and not a "public utility," prior to recordation of the vacation or tract map. The reservation of an easement must be submitted to Metropolitan for review prior to final approval.

18.0 Metropolitan Land Use Guidelines

If you are interested in obtaining permission to use Metropolitan land (temporary or long term), a Land Use Form must be completed and submitted to Metropolitan for review and consideration. A nonrefundable processing fee is required to cover Metropolitan's costs for reviewing your request. Land Use Request Forms can be found at:

http://mwdh2o.com/PDF_Doing_Your_Business/4.7.1_Land_Use_Request_form_revised.pdf

The request should be emailed to RealEstateServices@mwdh2o.com, or contact the Real Property Development and Management (RPDM) Group at (213) 217-7750.

After the initial application form has been submitted, Metropolitan may require the following in order to process your request:

- A. A map indicating the location(s) where access is needed, and the location & size (height, width and depth) of any invasive subsurface activity (boreholes, trenches, etc.).
- B. The California Environmental Quality Act (CEQA) document(s) or studies that have been prepared for the project (e.g., initial study, notice of exemption, Environmental Impact Report (EIR), Mitigated Negative Declaration (MND), etc.).
- C. A copy of an ACORD insurance certification naming Metropolitan as an additional insured, or a current copy of a statement of self-insurance.
- D. Confirmation of the legal name of the person(s) or entity(ies) that are to be named as the permittee(s) in the entry permit.
- E. Confirmation of the purpose of the land use.
- F. The name of the person(s) with the authority to sign the documents and any specific signature title block requirements for that person or any other persons required to sign the document (i.e., legal counsel, Board Secretary/Clerk, etc.).
- G. A description of any vehicles that will have access to the property. The exact make or model information is not necessary; however, the general vehicle type, expected maximum dimensions (height, length, width), and a specific maximum weight must be provided.

Land use applications and proposed use of the property must be compatible with Metropolitan's present and/or future use of the property. Any preliminary review of your request by Metropolitan shall not be construed as a promise to grant any property rights for the use of Metropolitan's property.

19.0 Compliance with Environmental Laws and Regulations

As a public agency, Metropolitan is required to comply with all applicable environmental laws and regulations related to the activities it carries out or approves. Consequently, project plans, maps, and other information must be reviewed to determine Metropolitan's obligations pursuant to state and federal environmental laws and regulations, including, but not limited to:

- A. California Environmental Quality Act (CEQA) (Public Resources Code 21000-21177) and the State CEQA Guidelines (California Code of Regulations, Title 14, Division 6, Chapter 3, Sections 1500-15387)
- B. Federal Endangered Species Act (ESA) of 1973, 16 U.S.C. §§ 1531, et seq.
- C. California Fish and Game Code Sections 2050-2069 (California ESA)
- D. California Fish and Game Code Section 1602
- E. California Fish and Game Code Sections 3511, 4700, 5050 and 5515 (California fully protected species)
- F. Federal Migratory Bird Treaty Act (MBTA), 16 U.S.C. §§ 703-712
- G. Federal Clean Water Act (including but not limited to Sections 404 and 401) 33 U.S.C. §§ 1342, 1344)

- H. Porter Cologne Water Quality Control Act of 1969, California Water Code §§ 13000-14076.
- I. Title 22, California Code of Regulations, Chapter 16 (California Waterworks Standards), Section 64572 (Water Main Separation)

Metropolitan may require the project applicant to pay for any environmental review, compliance and/or mitigation costs incurred to satisfy such legal obligations.

20.0 Paramount Rights / Metropolitan's Rights within Existing Rights-of-Way

Facilities constructed within Metropolitan's rights-of-way shall be subject to the paramount right of Metropolitan to use its rights-of-way for the purpose for which they were acquired. If at any time Metropolitan or its assigns should, in the exercise of their rights, find it necessary to remove or relocate any facilities from its rights-of-way, such removal and replacement or relocation shall be at the expense of the owner of the facility.

21.0 Disclaimer and Information Accuracy

Metropolitan assumes no responsibility for the accuracy of the substructure information herein provided. The user assumes responsibility for verifying substructure locations before excavating and assumes all liability for damage to Metropolitan's facilities as a result of such excavation. Additionally, the user is cautioned to conduct surveys and other field investigations as you may deem prudent, to assure that your project plans are correct. The relevant representative from Metropolitan must be called at least two working days, before any work activity in proximity to Metropolitan's facilities.

It generally takes 30 days to review project plans and provide written responses. Metropolitan reserves the right to modify requirements based on case-specific issues and regulatory developments.

Table 1: General Guidelines for Pipeline Separation between Metropolitan’s Pipeline¹ and Sanitary Sewer² or Hazardous Fluid Pipeline³

<p><u>Pipeline Crossings</u></p>	<p>Metropolitan requires that sanitary sewer and hazardous fluid pipelines that cross Metropolitan’s pipelines have special pipe construction (no joints) and secondary containment⁴. This is required for the full width of Metropolitan’s rights-of-way or within 10 feet tangent to the outer edges of Metropolitan’s pipeline within public streets. Additionally, sanitary sewer and hazardous fluid pipelines crossing Metropolitan’s pipelines must be perpendicular and maintain a minimum 1-foot vertical clearance between the top and the bottom of Metropolitan’s pipeline and the pipe casing.</p> <p>These requirements apply to all sanitary sewer crossings regardless if the sanitary sewer main is located below or above Metropolitan’s pipeline.</p>
<p><u>Parallel Pipeline</u></p>	<p>Metropolitan generally does not permit the installation of longitudinal pipelines along its rights-of-way. Within public streets, Metropolitan requires that all parallel sanitary sewer, hazardous fluid pipelines and/or non-potable utilities be located a minimum of 10 feet from the outside edges of Metropolitan’s pipelines. When 10-foot horizontal separation criteria cannot be met, longitudinal pipelines require special pipe construction (no joints) and secondary containment⁴.</p>
<p><u>Sewer Manhole</u></p>	<p>Sanitary sewer manholes are not allowed within Metropolitan’s rights-of-way. Within public streets, Metropolitan requests manholes parallel to its pipeline be located a minimum of 10 feet from the outside edges of its pipelines. When 10 foot horizontal separation criteria cannot be met, the structure must have secondary containment⁵.</p>

Notes:

¹ Separation distances are measured from the outer edges of each pipe.

² Sanitary sewer requirements apply to all recycled water treated to less than disinfected tertiary recycled water (disinfected secondary recycled water or less). Recycled water definitions are included in Title 22, California Code of Regulations, Chapter 3 (Water Recycling Criteria), Section 60301.

³ Hazardous fluids include e.g., oil, fuels, chemicals, industrial wastes, wastewater sludge, etc.

⁴ Secondary Containment for Pipeline - Secondary containment consists of a continuous pipeline sleeve (no joints). Examples acceptable to Metropolitan include welded steel pipe with grout in annular space and cathodic protection (unless coated with non-conductive material) and High Density Polyethylene (HDPE) pipe with fusion-welded joints.

⁵ Secondary Containment for Structures – Secondary containment consists of external HDPE liner or other approved method.

Table 2: General Guidelines for Pipeline Separation between Metropolitan’s Pipeline¹ and Storm Drain and/or Disinfected Tertiary Recycled Water²

<p><u>Pipeline Crossings</u></p>	<p>Metropolitan requires crossing pipelines to be special pipe construction (no joints) or have secondary containment³ within 10-feet tangent to the outer edges of Metropolitan’s pipeline. Additionally, pipelines crossing Metropolitan’s pipelines must be perpendicular and maintain a minimum 1-foot vertical clearance.</p>
<p><u>Parallel Pipeline</u></p>	<p>Metropolitan generally does not permit the installation of longitudinal pipelines along its rights-of-way. Within public streets, Metropolitan requests that all parallel pipelines be located a minimum of 10 feet from the outside edges of Metropolitan’s pipelines. When 10-foot horizontal separation criteria cannot be met, special pipe construction (no joints) or secondary containment³ are required.</p>
<p><u>Storm Drain Manhole</u></p>	<p>Permanent utility structures (e.g., manhole, catch basin, inlets) are not allowed within Metropolitan’s rights-of-way. Within public streets, Metropolitan requests all structures parallel to its pipeline be located a minimum of 10 feet from the outside edges of its pipelines. When 10 foot horizontal separation criteria cannot be met, the structure must have secondary containment⁴.</p>

Notes:

¹ Separation distances are measured from the outer edges of each pipe.

² Disinfected tertiary recycled water as defined in Title 22, California Code of Regulations, Chapter 3 (Water Recycling Criteria), Section 60301.

³ Secondary Containment for Pipeline - Secondary containment consists of a continuous pipeline sleeve (no joints). Examples acceptable to Metropolitan include welded steel pipe with grout in annular space and cathodic protection (unless coated with non-conductive material) and High Density Polyethylene (HDPE) pipe with fusion-welded joints.

⁴ Secondary Containment for Structures – Secondary containment consists of external HDPE liner or other approved method.

Table 3: General Guidelines for Pipeline Separation¹ between Metropolitan’s Pipeline and Recycled Water^{2,4} Irrigations

<p>Pressurized recycled irrigation mainlines</p>	<ul style="list-style-type: none"> • Crossings - must be perpendicular and maintain a minimum 1-foot vertical clearance. Crossing pressurized recycled irrigation mainlines must be special pipe construction (no joints) or have secondary containment³ within 10-feet tangent to the outer edges of Metropolitan’s pipeline. • Longitudinal - must maintain a minimum 10-foot horizontal separation and route along the perimeter of Metropolitan’s rights-of-way where possible.
<p>Intermittently Energized Recycled Water Irrigation System Components</p>	<ul style="list-style-type: none"> • Crossings - must be perpendicular and maintain a minimum 1-foot vertical clearance. Crossing irrigation laterals within 5-feet tangent to the outer edges of Metropolitan’s pipeline must be special pipe construction (no joints) or have secondary containment³. • Longitudinal – must maintain a minimum 5-foot horizontal separation between all intermittently energized recycled water irrigation system components (e.g. irrigation lateral lines, control valves, rotors) and the outer edges of Metropolitan’s pipeline. Longitudinal irrigation laterals within 5-feet tangent to the outer edges of Metropolitan’s pipeline must be special pipe construction (no joints) or have secondary containment³.
<p>Irrigation Structures</p>	<p>Irrigation structures such as meters, pumps, control valves, etc. must be located outside of Metropolitan’s rights-of-way.</p>
<p>Irrigation spray rotors near Metropolitan’s aboveground facilities</p>	<p>Irrigation spray rotors must be located a minimum of 20-foot from any Metropolitan above ground structures with the spray direction away from these structures. These rotors should be routinely maintained and adjusted as necessary to ensure no over-spray into 20-foot clear zones.</p>
<p>Irrigations near open canals and aqueducts</p>	<p>Irrigation with recycled water near open canals and aqueducts will require a setback distance to be determined based on site-specific conditions. Runoff of recycled water must be contained within an approved use area and not impact Metropolitan facilities. Appropriate setbacks must also be in place to prevent overspray of recycled water impacting Metropolitan’s facilities.</p>

Notes:

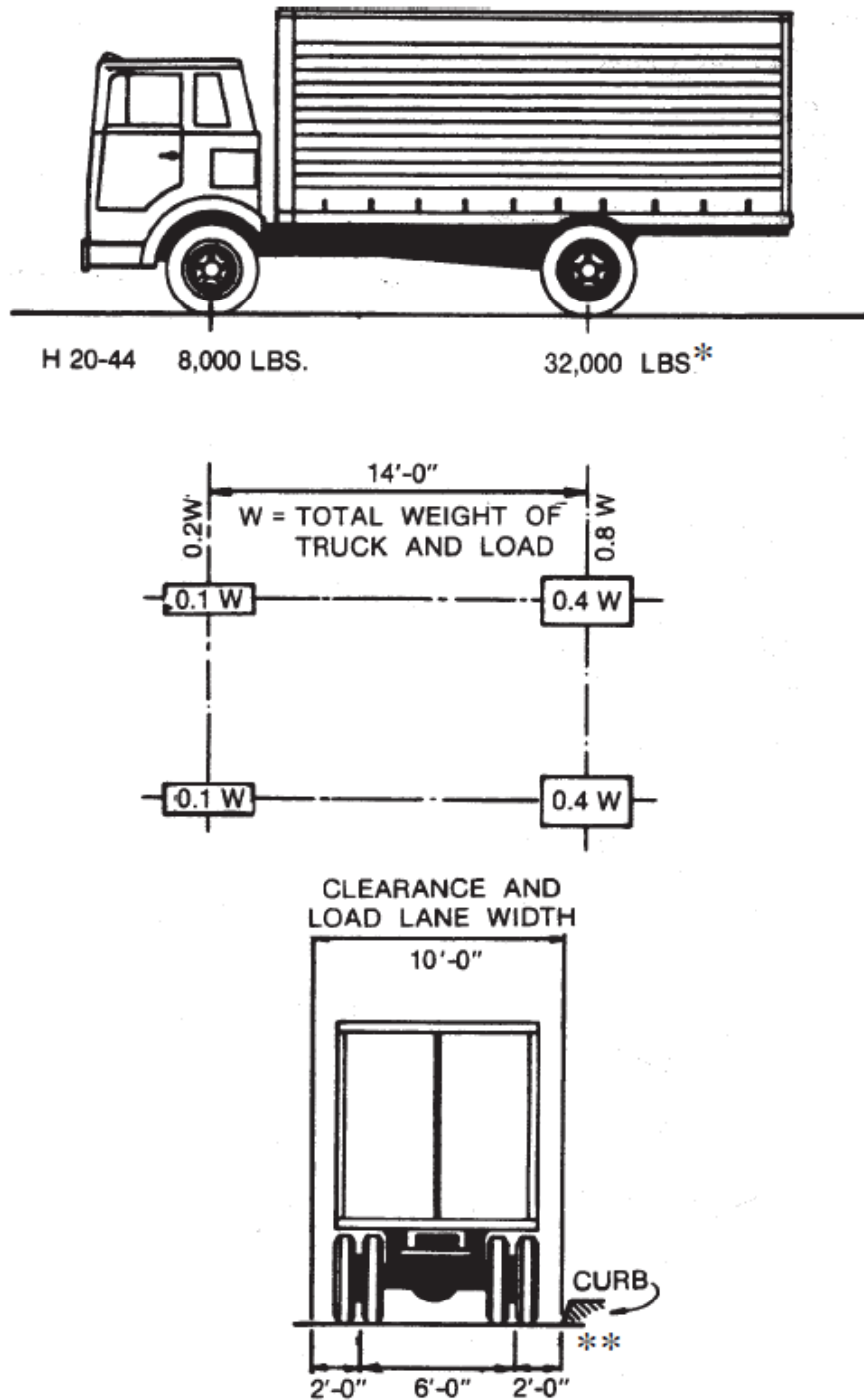
¹ Separation distances are measured from the outer edges of each pipe.

² Requirements for recycled water irrigation apply to all levels of treatment of recycled water for non-potable uses. Recycled water definitions are included in Title 22, California Code of Regulations, Chapter 3 (Water Recycling Criteria), Section 60301.

³ Secondary Containment for Pipeline - Secondary containment consists of a continuous pipeline sleeve (no joints). Examples acceptable to Metropolitan include welded steel pipe with grout in annular space and cathodic protection (unless coated with non-conductive material) and High Density Polyethylene (HDPE) pipe with fusion-welded joints.

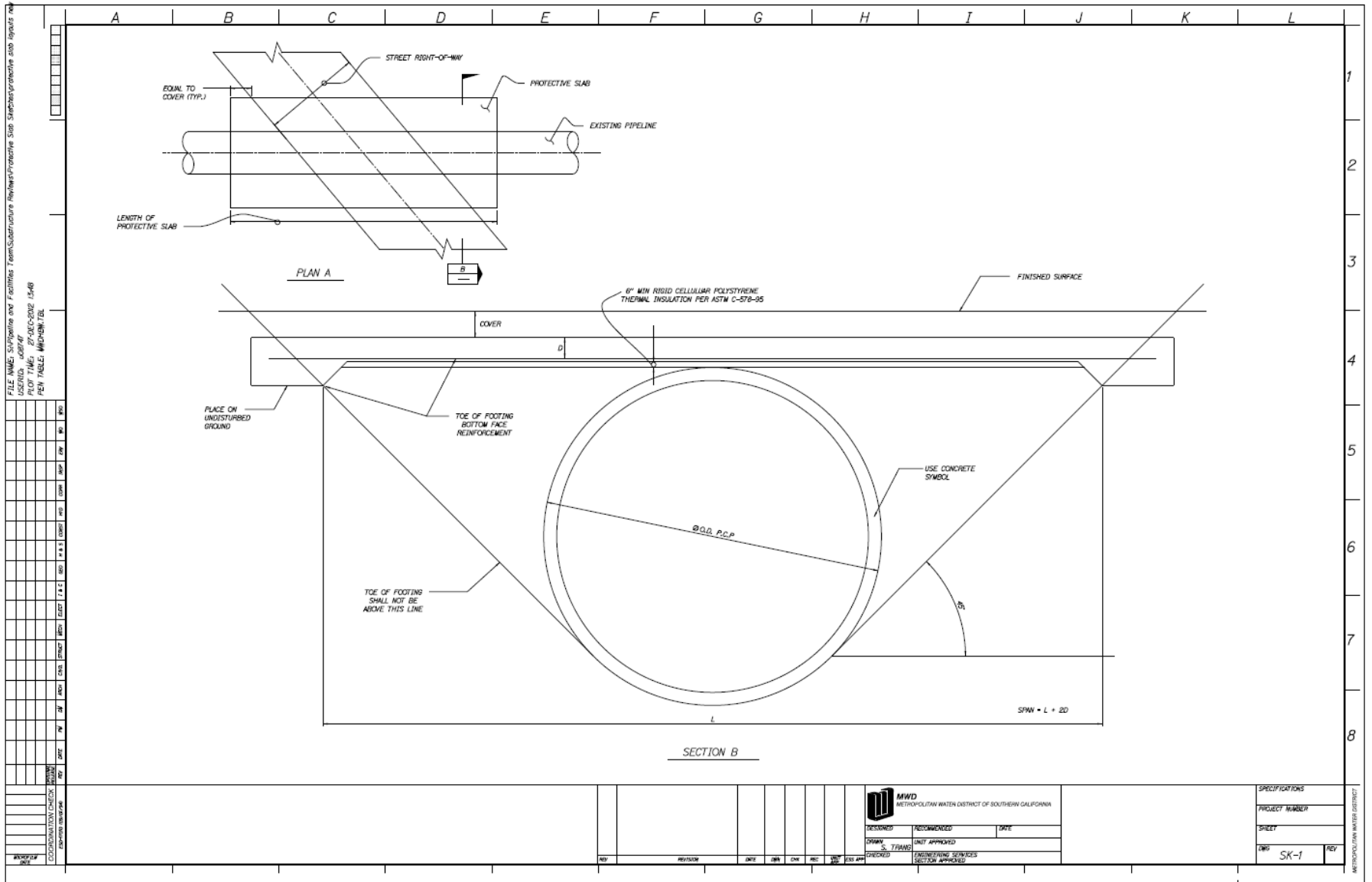
⁴ Irrigation with recycled water shall not be applied directly above Metropolitan’s treated water pipelines.

Figure 1: AASHTO H-20 Loading



Note: The H loadings consist of a two-axle truck or the corresponding lane loadings as illustrated above. The H loadings are designated "H" followed by a number indicating the gross weight in tons of the standard truck.

Figure 2: Drawing SK-1





NATIVE AMERICAN HERITAGE COMMISSION

April 14, 2022

Mike Marshall, Associate Planner
City of Santa Clarita
23920 Valencia Boulevard, Suite 302
Santa Clarita, CA 91355

Re: 2022030762, Blackhall Studios Project, Los Angeles County

Dear Mr. Marshall:

The Native American Heritage Commission (NAHC) has received the Notice of Preparation (NOP), Draft Environmental Impact Report (DEIR) or Early Consultation for the project referenced above. The California Environmental Quality Act (CEQA) (Pub. Resources Code §21000 et seq.), specifically Public Resources Code §21084.1, states that a project that may cause a substantial adverse change in the significance of a historical resource, is a project that may have a significant effect on the environment. (Pub. Resources Code § 21084.1; Cal. Code Regs., tit.14, § 15064.5 (b) (CEQA Guidelines § 15064.5 (b)). If there is substantial evidence, in light of the whole record before a lead agency, that a project may have a significant effect on the environment, an Environmental Impact Report (EIR) shall be prepared. (Pub. Resources Code §21080 (d); Cal. Code Regs., tit. 14, § 5064 subd.(a)(1) (CEQA Guidelines §15064 (a)(1)). In order to determine whether a project will cause a substantial adverse change in the significance of a historical resource, a lead agency will need to determine whether there are historical resources within the area of potential effect (APE).

CEQA was amended significantly in 2014. Assembly Bill 52 (Gatto, Chapter 532, Statutes of 2014) (AB 52) amended CEQA to create a separate category of cultural resources, "tribal cultural resources" (Pub. Resources Code §21074) and provides that a project with an effect that may cause a substantial adverse change in the significance of a tribal cultural resource is a project that may have a significant effect on the environment. (Pub. Resources Code §21084.2). Public agencies shall, when feasible, avoid damaging effects to any tribal cultural resource. (Pub. Resources Code §21084.3 (a)). **AB 52 applies to any project for which a notice of preparation, a notice of negative declaration, or a mitigated negative declaration is filed on or after July 1, 2015.** If your project involves the adoption of or amendment to a general plan or a specific plan, or the designation or proposed designation of open space, on or after March 1, 2005, it may also be subject to Senate Bill 18 (Burton, Chapter 905, Statutes of 2004) (SB 18). **Both SB 18 and AB 52 have tribal consultation requirements.** If your project is also subject to the federal National Environmental Policy Act (42 U.S.C. § 4321 et seq.) (NEPA), the tribal consultation requirements of Section 106 of the National Historic Preservation Act of 1966 (154 U.S.C. 300101, 36 C.F.R. §800 et seq.) may also apply.

The NAHC recommends consultation with California Native American tribes that are traditionally and culturally affiliated with the geographic area of your proposed project as early as possible in order to avoid inadvertent discoveries of Native American human remains and best protect tribal cultural resources. Below is a brief summary of portions of AB 52 and SB 18 as well as the NAHC's recommendations for conducting cultural resources assessments.

Consult your legal counsel about compliance with AB 52 and SB 18 as well as compliance with any other applicable laws.

CHAIRPERSON
Laura Miranda
Luiseño

VICE CHAIRPERSON
Reginald Pagaling
Chumash

PARLIAMENTARIAN
Russell Attebery
Karuk

SECRETARY
Sara Dutschke
Miwok

COMMISSIONER
William Mungary
Paiute/White Mountain
Apache

COMMISSIONER
Isaac Bojorquez
Ohlone-Costanoan

COMMISSIONER
Buffy McQuillen
Yakayo Pomo, Yuki,
Nomlaki

COMMISSIONER
Wayne Nelson
Luiseño

COMMISSIONER
Stanley Rodriguez
Kumeyaay

EXECUTIVE SECRETARY
Christina Snider
Pomo

NAHC HEADQUARTERS
1550 Harbor Boulevard
Suite 100
West Sacramento,
California 95691
(916) 373-3710
nahc@nahc.ca.gov
NAHC.ca.gov

AB 52 has added to CEQA the additional requirements listed below, along with many other requirements:

- 1. Fourteen Day Period to Provide Notice of Completion of an Application/Decision to Undertake a Project:** Within fourteen (14) days of determining that an application for a project is complete or of a decision by a public agency to undertake a project, a lead agency shall provide formal notification to a designated contact of, or tribal representative of, traditionally and culturally affiliated California Native American tribes that have requested notice, to be accomplished by at least one written notice that includes:

 - a. A brief description of the project.
 - b. The lead agency contact information.
 - c. Notification that the California Native American tribe has 30 days to request consultation. (Pub. Resources Code §21080.3.1 (d)).
 - d. A "California Native American tribe" is defined as a Native American tribe located in California that is on the contact list maintained by the NAHC for the purposes of Chapter 905 of Statutes of 2004 (SB 18). (Pub. Resources Code §21073).

- 2. Begin Consultation Within 30 Days of Receiving a Tribe's Request for Consultation and Before Releasing a Negative Declaration, Mitigated Negative Declaration, or Environmental Impact Report:** A lead agency shall begin the consultation process within 30 days of receiving a request for consultation from a California Native American tribe that is traditionally and culturally affiliated with the geographic area of the proposed project. (Pub. Resources Code §21080.3.1, subds. (d) and (e) and prior to the release of a negative declaration, mitigated negative declaration or Environmental Impact Report. (Pub. Resources Code §21080.3.1(b)).

 - a. For purposes of AB 52, "consultation shall have the same meaning as provided in Gov. Code § 65352.4 (SB 18). (Pub. Resources Code §21080.3.1 (b)).

- 3. Mandatory Topics of Consultation If Requested by a Tribe:** The following topics of consultation, if a tribe requests to discuss them, are mandatory topics of consultation:

 - a. Alternatives to the project.
 - b. Recommended mitigation measures.
 - c. Significant effects. (Pub. Resources Code §21080.3.2 (a)).

- 4. Discretionary Topics of Consultation:** The following topics are discretionary topics of consultation:

 - a. Type of environmental review necessary.
 - b. Significance of the tribal cultural resources.
 - c. Significance of the project's impacts on tribal cultural resources.
 - d. If necessary, project alternatives or appropriate measures for preservation or mitigation that the tribe may recommend to the lead agency. (Pub. Resources Code §21080.3.2 (a)).

- 5. Confidentiality of Information Submitted by a Tribe During the Environmental Review Process:** With some exceptions, any information, including but not limited to, the location, description, and use of tribal cultural resources submitted by a California Native American tribe during the environmental review process shall not be included in the environmental document or otherwise disclosed by the lead agency or any other public agency to the public, consistent with Government Code §6254 (r) and §6254.10. Any information submitted by a California Native American tribe during the consultation or environmental review process shall be published in a confidential appendix to the environmental document unless the tribe that provided the information consents, in writing, to the disclosure of some or all of the information to the public. (Pub. Resources Code §21082.3 (c)(1)).

- 6. Discussion of Impacts to Tribal Cultural Resources in the Environmental Document:** If a project may have a significant impact on a tribal cultural resource, the lead agency's environmental document shall discuss both of the following:

 - a. Whether the proposed project has a significant impact on an identified tribal cultural resource.
 - b. Whether feasible alternatives or mitigation measures, including those measures that may be agreed to pursuant to Public Resources Code §21082.3, subdivision (a), avoid or substantially lessen the impact on the identified tribal cultural resource. (Pub. Resources Code §21082.3 (b)).

- 7. Conclusion of Consultation:** Consultation with a tribe shall be considered concluded when either of the following occurs:
- a. The parties agree to measures to mitigate or avoid a significant effect, if a significant effect exists, on a tribal cultural resource; or
 - b. A party, acting in good faith and after reasonable effort, concludes that mutual agreement cannot be reached. (Pub. Resources Code §21080.3.2 (b)).
- 8. Recommending Mitigation Measures Agreed Upon in Consultation in the Environmental Document:** Any mitigation measures agreed upon in the consultation conducted pursuant to Public Resources Code §21080.3.2 shall be recommended for inclusion in the environmental document and in an adopted mitigation monitoring and reporting program, if determined to avoid or lessen the impact pursuant to Public Resources Code §21082.3, subdivision (b), paragraph 2, and shall be fully enforceable. (Pub. Resources Code §21082.3 (a)).
- 9. Required Consideration of Feasible Mitigation:** If mitigation measures recommended by the staff of the lead agency as a result of the consultation process are not included in the environmental document or if there are no agreed upon mitigation measures at the conclusion of consultation, or if consultation does not occur, and if substantial evidence demonstrates that a project will cause a significant effect to a tribal cultural resource, the lead agency shall consider feasible mitigation pursuant to Public Resources Code §21084.3 (b). (Pub. Resources Code §21082.3 (e)).
- 10. Examples of Mitigation Measures That, If Feasible, May Be Considered to Avoid or Minimize Significant Adverse Impacts to Tribal Cultural Resources:**
- a. Avoidance and preservation of the resources in place, including, but not limited to:
 - i. Planning and construction to avoid the resources and protect the cultural and natural context.
 - ii. Planning greenspace, parks, or other open space, to incorporate the resources with culturally appropriate protection and management criteria.
 - b. Treating the resource with culturally appropriate dignity, taking into account the tribal cultural values and meaning of the resource, including, but not limited to, the following:
 - i. Protecting the cultural character and integrity of the resource.
 - ii. Protecting the traditional use of the resource.
 - iii. Protecting the confidentiality of the resource.
 - c. Permanent conservation easements or other interests in real property, with culturally appropriate management criteria for the purposes of preserving or utilizing the resources or places.
 - d. Protecting the resource. (Pub. Resource Code §21084.3 (b)).
 - e. Please note that a federally recognized California Native American tribe or a non-federally recognized California Native American tribe that is on the contact list maintained by the NAHC to protect a California prehistoric, archaeological, cultural, spiritual, or ceremonial place may acquire and hold conservation easements if the conservation easement is voluntarily conveyed. (Civ. Code §815.3 (c)).
 - f. Please note that it is the policy of the state that Native American remains and associated grave artifacts shall be repatriated. (Pub. Resources Code §5097.991).
- 11. Prerequisites for Certifying an Environmental Impact Report or Adopting a Mitigated Negative Declaration or Negative Declaration with a Significant Impact on an Identified Tribal Cultural Resource:** An Environmental Impact Report may not be certified, nor may a mitigated negative declaration or a negative declaration be adopted unless one of the following occurs:
- a. The consultation process between the tribes and the lead agency has occurred as provided in Public Resources Code §21080.3.1 and §21080.3.2 and concluded pursuant to Public Resources Code §21080.3.2.
 - b. The tribe that requested consultation failed to provide comments to the lead agency or otherwise failed to engage in the consultation process.
 - c. The lead agency provided notice of the project to the tribe in compliance with Public Resources Code §21080.3.1 (d) and the tribe failed to request consultation within 30 days. (Pub. Resources Code §21082.3 (d)).

The NAHC's PowerPoint presentation titled, "Tribal Consultation Under AB 52: Requirements and Best Practices" may be found online at: http://nahc.ca.gov/wp-content/uploads/2015/10/AB52TribalConsultation_CalEPA.pdf

SB 18

SB 18 applies to local governments and requires local governments to contact, provide notice to, refer plans to, and consult with tribes prior to the adoption or amendment of a general plan or a specific plan, or the designation of open space. (Gov. Code §65352.3). Local governments should consult the Governor's Office of Planning and Research's "Tribal Consultation Guidelines," which can be found online at: https://www.opr.ca.gov/docs/09_14_05_Updated_Guidelines_922.pdf.

Some of SB 18's provisions include:

1. **Tribal Consultation:** If a local government considers a proposal to adopt or amend a general plan or a specific plan, or to designate open space it is required to contact the appropriate tribes identified by the NAHC by requesting a "Tribal Consultation List." If a tribe, once contacted, requests consultation the local government must consult with the tribe on the plan proposal. **A tribe has 90 days from the date of receipt of notification to request consultation unless a shorter timeframe has been agreed to by the tribe.** (Gov. Code §65352.3 (a)(2)).
2. **No Statutory Time Limit on SB 18 Tribal Consultation.** There is no statutory time limit on SB 18 tribal consultation.
3. **Confidentiality:** Consistent with the guidelines developed and adopted by the Office of Planning and Research pursuant to Gov. Code §65040.2, the city or county shall protect the confidentiality of the information concerning the specific identity, location, character, and use of places, features and objects described in Public Resources Code §5097.9 and §5097.993 that are within the city's or county's jurisdiction. (Gov. Code §65352.3 (b)).
4. **Conclusion of SB 18 Tribal Consultation:** Consultation should be concluded at the point in which:
 - a. The parties to the consultation come to a mutual agreement concerning the appropriate measures for preservation or mitigation; or
 - b. Either the local government or the tribe, acting in good faith and after reasonable effort, concludes that mutual agreement cannot be reached concerning the appropriate measures of preservation or mitigation. (Tribal Consultation Guidelines, Governor's Office of Planning and Research (2005) at p. 18).

Agencies should be aware that neither AB 52 nor SB 18 precludes agencies from initiating tribal consultation with tribes that are traditionally and culturally affiliated with their jurisdictions before the timeframes provided in AB 52 and SB 18. For that reason, we urge you to continue to request Native American Tribal Contact Lists and "Sacred Lands File" searches from the NAHC. The request forms can be found online at: <http://nahc.ca.gov/resources/forms/>.

NAHC Recommendations for Cultural Resources Assessments

To adequately assess the existence and significance of tribal cultural resources and plan for avoidance, preservation in place, or barring both, mitigation of project-related impacts to tribal cultural resources, the NAHC recommends the following actions:

1. Contact the appropriate regional California Historical Research Information System (CHRIS) Center (http://ohp.parks.ca.gov/?page_id=1068) for an archaeological records search. The records search will determine:
 - a. If part or all of the APE has been previously surveyed for cultural resources.
 - b. If any known cultural resources have already been recorded on or adjacent to the APE.
 - c. If the probability is low, moderate, or high that cultural resources are located in the APE.
 - d. If a survey is required to determine whether previously unrecorded cultural resources are present.
2. If an archaeological inventory survey is required, the final stage is the preparation of a professional report detailing the findings and recommendations of the records search and field survey.
 - a. The final report containing site forms, site significance, and mitigation measures should be submitted immediately to the planning department. All information regarding site locations, Native American human remains, and associated funerary objects should be in a separate confidential addendum and not be made available for public disclosure.
 - b. The final written report should be submitted within 3 months after work has been completed to the appropriate regional CHRIS center.

3. Contact the NAHC for:
 - a. A Sacred Lands File search. Remember that tribes do not always record their sacred sites in the Sacred Lands File, nor are they required to do so. A Sacred Lands File search is not a substitute for consultation with tribes that are traditionally and culturally affiliated with the geographic area of the project's APE.
 - b. A Native American Tribal Consultation List of appropriate tribes for consultation concerning the project site and to assist in planning for avoidance, preservation in place, or, failing both, mitigation measures.

4. Remember that the lack of surface evidence of archaeological resources (including tribal cultural resources) does not preclude their subsurface existence.
 - a. Lead agencies should include in their mitigation and monitoring reporting program plan provisions for the identification and evaluation of inadvertently discovered archaeological resources per Cal. Code Regs., tit. 14, §15064.5(f) (CEQA Guidelines §15064.5(f)). In areas of identified archaeological sensitivity, a certified archaeologist and a culturally affiliated Native American with knowledge of cultural resources should monitor all ground-disturbing activities.
 - b. Lead agencies should include in their mitigation and monitoring reporting program plans provisions for the disposition of recovered cultural items that are not burial associated in consultation with culturally affiliated Native Americans.
 - c. Lead agencies should include in their mitigation and monitoring reporting program plans provisions for the treatment and disposition of inadvertently discovered Native American human remains. Health and Safety Code §7050.5, Public Resources Code §5097.98, and Cal. Code Regs., tit. 14, §15064.5, subdivisions (d) and (e) (CEQA Guidelines §15064.5, subds. (d) and (e)) address the processes to be followed in the event of an inadvertent discovery of any Native American human remains and associated grave goods in a location other than a dedicated cemetery.

If you have any questions or need additional information, please contact me at my email address:
Andrew.Green@nahc.ca.gov.

Sincerely,



Andrew Green
Cultural Resources Analyst

cc: State Clearinghouse



Donna Yocum, Chairwoman
Vickie Solis, Secretary
Eleanor Marie Mia, Treasurer

April 14, 2022

City of Santa Clarita
23920 Valencia Blvd., Suite 302
Santa Clarita, CA. 91355

Attention: Mike Marshall, Associate Planner

Dear Mr. Marshall,

Thank you for the information regarding Draft of EIR & Public Scoping meeting for the Proposed Blackhall Studios Project. This proposed project falls within the traditional tribal lands of the San Fernando Band of Mission Indians (SFBMI) and is in culturally sensitive areas. These areas are likely to contain TCR (tribal cultural resources).

The SFBMI are here to protect and preserve those Cultural Resources by being present for surveys and ground disturbance, by providing SFBMI Native American Monitors during those times.

Please note, our Tataviam ancestral Village” Quissabit” near Castaic Junction, and “Chaguiabit “(Chaguayanga) the largest Tataviam Village located in Santa Clarita encompasses the project area.

I look forward to communicating with you, regarding this matter. Thank you for your time.

Sincerely,

Donna Yocum, Chairwoman

San Fernando Band of Mission Indians (SFBMI)

503-539-0933

dyocum@sfbmi.org

www.sfbmi.org



SOUTHERN CALIFORNIA
ASSOCIATION OF GOVERNMENTS
900 Wilshire Blvd., Ste. 1700
Los Angeles, CA 90017
T: (213) 236-1800
www.scag.ca.gov

REGIONAL COUNCIL OFFICERS

President
Clint Lorimore, Eastvale

First Vice President
**Jan C. Harnik, Riverside County
Transportation Commission**

Second Vice President
Carmen Ramirez, County of Ventura

Immediate Past President
Rex Richardson, Long Beach

COMMITTEE CHAIRS

Executive/Administration
Clint Lorimore, Eastvale

Community, Economic &
Human Development
Jorge Marquez, Covina

Energy & Environment
David Pollock, Moorpark

Transportation
Art Brown, Buena Park

April 19, 2022

Mr. Mike Marshall, Associate Planner
City of Santa Clarita, Community Development Department
23920 Valencia Boulevard, Suite 302
Santa Clarita, California 91355
Phone: (661) 286-4045
E-mail: mmarshall@santa-clarita.com

RE: SCAG Comments on the Notice of Preparation of a Draft Environmental Impact Report for the Blackhall Studios Project [SCAG NO. IGR10596]

Dear Mr. Marshall,

Thank you for submitting the Notice of Preparation of a Draft Environmental Impact Report for the Blackhall Studios Project ("proposed project") to the Southern California Association of Governments (SCAG) for review and comment. SCAG is responsible for providing informational resources to regionally significant plans, projects, and programs per the California Environmental Quality Act (CEQA) to facilitate the consistency of these projects with SCAG's adopted regional plans, to be determined by the lead agencies.¹

Pursuant to Senate Bill (SB) 375, SCAG is the designated Regional Transportation Planning Agency under state law and is responsible for preparation of the Regional Transportation Plan (RTP) including the Sustainable Communities Strategy (SCS). SCAG's feedback is intended to assist local jurisdictions and project proponents to implement projects that have the potential to contribute to attainment of Regional Transportation Plan/Sustainable Communities Strategy (RTP/SCS) goals and align with RTP/SCS policies. Finally, SCAG is also the authorized regional agency for Intergovernmental Review (IGR) of programs proposed for Federal financial assistance and direct Federal development activities, pursuant to Presidential Executive Order 12372.

SCAG staff has reviewed the Notice of Preparation of a Draft Environmental Impact Report for the Blackhall Studios Project in Los Angeles County. The proposed project consists of a 1,293,000 square foot (SF) full-service film and television studio campus that will include sound stages, workshops, warehouses, support uses, production and administrative offices, catering and other specialty services, and a five-level, 1,064-space parking structure, and 480 surface parking spaces.

When available, please email environmental documentation to IGR@scag.ca.gov providing, at a minimum, the full public comment period for review.

If you have any questions regarding the attached comments, please contact the Intergovernmental Review (IGR) Program, attn.: Anita Au, Senior Regional Planner, at (213) 236-1874 or IGR@scag.ca.gov. Thank you.

Sincerely,

Frank Wen, Ph.D.
Manager, Planning Strategy Department

¹ Lead agencies such as local jurisdictions have the sole discretion in determining a local project's consistency with the 2020 RTP/SCS (Connect SoCal) for the purpose of determining consistency for CEQA.

**COMMENTS ON THE NOTICE OF PREPARATION OF A
DRAFT ENVIRONMENTAL IMPACT REPORT FOR THE
BLACKHALL STUDIOS PROJECT [SCAG NO. IGR10596]**

CONSISTENCY WITH CONNECT SOCIAL

SCAG provides informational resources to facilitate the consistency of the proposed project with the adopted 2020-2045 Regional Transportation Plan/Sustainable Communities Strategy (RTP/SCS or Connect SoCal). For the purpose of determining consistency with CEQA, lead agencies such as local jurisdictions have the sole discretion in determining a local project’s consistency with Connect SoCal.

CONNECT SOCIAL GOALS

The SCAG Regional Council fully adopted [Connect SoCal](#) in September 2020. Connect SoCal, also known as the 2020 – 2045 RTP/SCS, builds upon and expands land use and transportation strategies established over several planning cycles to increase mobility options and achieve a more sustainable growth pattern. The long-range visioning plan balances future mobility and housing needs with goals for the environment, the regional economy, social equity and environmental justice, and public health. The goals included in Connect SoCal may be pertinent to the proposed project. These goals are meant to provide guidance for considering the proposed project. Among the relevant goals of Connect SoCal are the following:

SCAG CONNECT SOCIAL GOALS	
Goal #1:	<i>Encourage regional economic prosperity and global competitiveness</i>
Goal #2:	<i>Improve mobility, accessibility, reliability and travel safety for people and goods</i>
Goal #3:	<i>Enhance the preservation, security, and resilience of the regional transportation system</i>
Goal #4:	<i>Increase person and goods movement and travel choices within the transportation system</i>
Goal #5:	<i>Reduce greenhouse gas emissions and improve air quality</i>
Goal #6:	<i>Support healthy and equitable communities</i>
Goal #7:	<i>Adapt to a changing climate and support an integrated regional development pattern and transportation network</i>
Goal #8:	<i>Leverage new transportation technologies and data-driven solutions that result in more efficient travel</i>
Goal #9:	<i>Encourage development of diverse housing types in areas that are supported by multiple transportation options</i>
Goal #10:	<i>Promote conservation of natural and agricultural lands and restoration of habitats</i>

For ease of review, we encourage the use of a side-by-side comparison of SCAG goals with discussions of the consistency, non-consistency or non-applicability of the goals and supportive analysis in a table format. Suggested format is as follows:

SCAG CONNECT SOCIAL GOALS	
Goal	Analysis
Goal #1: <i>Encourage regional economic prosperity and global competitiveness</i>	<i>Consistent: Statement as to why; Not-Consistent: Statement as to why; Or Not Applicable: Statement as to why; DEIR page number reference</i>
Goal #2: <i>Improve mobility, accessibility, reliability and travel safety for people and goods</i>	<i>Consistent: Statement as to why; Not-Consistent: Statement as to why; Or Not Applicable: Statement as to why; DEIR page number reference</i>
etc.	etc.

Connect SoCal Strategies

To achieve the goals of Connect SoCal, a wide range of land use and transportation strategies are included in the accompanying twenty (20) technical reports. Of particular note are multiple strategies included in Chapter 3 of Connect SoCal intended to support implementation of the regional Sustainable Communities Strategy (SCS) framed within the context of focusing growth near destinations and mobility options; promoting diverse housing choices; leveraging technology innovations; supporting implementation of sustainability policies; and promoting a Green Region. To view Connect SoCal and the accompanying technical reports, please visit the [Connect SoCal webpage](#). Connect SoCal builds upon the progress from previous RTP/SCS cycles and continues to focus on integrated, coordinated, and balanced planning for land use and transportation that helps the SCAG region strive towards a more sustainable region, while meeting statutory requirements pertinent to RTP/SCSs. These strategies within the regional context are provided as guidance for lead agencies such as local jurisdictions when the proposed project is under consideration.

DEMOGRAPHICS AND GROWTH FORECASTS

A key, formative step in projecting future population, households, and employment through 2045 for Connect SoCal was the generation of a forecast of regional and county level growth in collaboration with expert demographers and economists on Southern California. From there, jurisdictional level forecasts were ground-truthed by subregions and local agencies, which helped SCAG identify opportunities and barriers to future development. This forecast helps the region understand, in a very general sense, where we are expected to grow, and allows SCAG to focus attention on areas that are experiencing change and may have increased transportation needs. After a year-long engagement effort with all 197 jurisdictions one-on-one, 82 percent of SCAG’s 197 jurisdictions provided feedback on the forecast of future growth for Connect SoCal. SCAG also sought feedback on potential sustainable growth strategies from a broad range of stakeholder groups – including local jurisdictions, county transportation commissions, other partner agencies, industry groups, community-based organizations, and the general public. Connect SoCal utilizes a bottom-up approach in that total projected growth for each jurisdiction reflects feedback received from jurisdiction staff, including city managers, community development/planning directors, and local staff. Growth at the neighborhood level (i.e., transportation analysis zone (TAZ) reflects entitled projects and adheres to current general and specific plan maximum densities as conveyed by jurisdictions (except in cases where entitled projects and development agreements exceed these capacities as calculated by SCAG). Neighborhood level growth projections also feature strategies that help to reduce greenhouse gas emissions (GHG) from automobiles and light trucks to achieve Southern California’s GHG reduction target, approved by the California Air Resources Board (CARB) in accordance with state planning law. Connect SoCal’s Forecasted Development Pattern is utilized for long range modeling purposes and does not supersede actions taken by elected bodies on future development, including entitlements and development agreements. SCAG does not have the authority to implement the plan -- neither through decisions about what type of development is built where, nor what transportation projects are ultimately built, as Connect

SoCal is adopted at the jurisdictional level. Achieving a sustained regional outcome depends upon informed and intentional local action. To access jurisdictional level growth estimates and forecasts for years 2016 and 2045, please refer to the [Connect SoCal Demographics and Growth Forecast Technical Report](#). The growth forecasts for the region and applicable jurisdictions are below.

	Adopted SCAG Region Wide Forecasts				Adopted City of Santa Clarita Forecasts			
	Year 2020	Year 2030	Year 2035	Year 2045	Year 2020	Year 2030	Year 2035	Year 2045
Population	19,517,731	20,821,171	21,443,006	22,503,899	227,040	243,093	249,736	258,826
Households	6,333,458	6,902,821	7,170,110	7,633,451	78,378	87,662	90,946	95,185
Employment	8,695,427	9,303,627	9,566,384	10,048,822	93,325	97,346	99,379	105,168

MITIGATION MEASURES

SCAG staff recommends that you review the [Final Program Environmental Impact Report](#) (Final PEIR) for Connect SoCal for guidance, as appropriate. SCAG’s Regional Council certified the PEIR and adopted the associated Findings of Fact and a Statement of Overriding Considerations (FOF/SOC) and Mitigation Monitoring and Reporting Program (MMRP) on May 7, 2020 and also adopted a PEIR Addendum and amended the MMRP on September 3, 2020 (please see the [PEIR webpage](#) and scroll to the bottom of the page for the PEIR Addendum). The PEIR includes a list of project-level performance standards-based mitigation measures that may be considered for adoption and implementation by lead, responsible, or trustee agencies in the region, as applicable and feasible. Project-level mitigation measures are within responsibility, authority, and/or jurisdiction of project-implementing agency or other public agency serving as lead agency under CEQA in subsequent project- and site- specific design, CEQA review, and decision-making processes, to meet the performance standards for each of the CEQA resource categories.



South Coast Air Quality Management District

21865 Copley Drive, Diamond Bar, CA 91765-4178
(909) 396-2000 • www.aqmd.gov

SENT VIA E-MAIL:

mmarshall@santa-clarita.com

Mike Marshall, Associate Planner
City of Santa Clarita, Community Development Department
23920 Valencia Boulevard, Suite 302
Santa Clarita, California 91355

April 14, 2022

Notice of Preparation of an Environmental Impact Report for the Blackhall Studios Project (Proposed Project)

South Coast Air Quality Management District (South Coast AQMD) staff appreciates the opportunity to comment on the above-mentioned document. Our comments are recommendations on the analysis of potential air quality impacts from the Proposed Project that should be included in the Environmental Impact Report (EIR). Please send a copy of the EIR upon its completion and public release directly to South Coast AQMD as copies of the EIR submitted to the State Clearinghouse are not forwarded. **In addition, please send all appendices and technical documents related to the air quality, health risk, and greenhouse gas analyses and electronic versions of all emission calculation spreadsheets, and air quality modeling and health risk assessment input and output files (not PDF files). Any delays in providing all supporting documentation for our review will require additional review time beyond the end of the comment period.**

CEQA Air Quality Analysis

Staff recommends that the Lead Agency use South Coast AQMD's CEQA Air Quality Handbook and website¹ as guidance when preparing the air quality and greenhouse gas analyses. It is also recommended that the Lead Agency use the CalEEMod² land use emissions software, which can estimate pollutant emissions from typical land use development and is the only software model maintained by the California Air Pollution Control Officers Association.

South Coast AQMD has developed both regional and localized significance thresholds. South Coast AQMD staff recommends that the Lead Agency quantify criteria pollutant emissions and compare the emissions to South Coast AQMD's CEQA regional pollutant emissions significance thresholds³ and localized significance thresholds (LSTs)⁴ to determine the Proposed Project's air quality impacts. The localized analysis can be conducted by either using the LST screening tables or performing dispersion modeling.

The Lead Agency should identify any potential adverse air quality impacts that could occur from all phases of the Proposed Project and all air pollutant sources related to the Proposed Project. Air quality impacts from both construction (including demolition, if any) and operations should be calculated. Construction-related air quality impacts typically include, but are not limited to, emissions from the use of heavy-duty equipment from grading, earth-loading/unloading, paving, architectural coatings, off-road

¹ South Coast AQMD's CEQA Handbook and other resources for preparing air quality analyses can be found at: <http://www.aqmd.gov/home/rules-compliance/ceqa/air-quality-analysis-handbook>.

² CalEEMod is available free of charge at: www.caleemod.com.

³ South Coast AQMD's CEQA regional pollutant emissions significance thresholds can be found at: <http://www.aqmd.gov/docs/default-source/ceqa/handbook/scaqmd-air-quality-significance-thresholds.pdf>.

⁴ South Coast AQMD's guidance for performing a localized air quality analysis can be found at: <http://www.aqmd.gov/home/regulations/ceqa/air-quality-analysis-handbook/localized-significance-thresholds>.

mobile sources (e.g., heavy-duty construction equipment) and on-road mobile sources (e.g., construction worker vehicle trips, material transport trips, and hauling trips). Operation-related air quality impacts may include, but are not limited to, emissions from stationary sources (e.g., boilers and air pollution control devices), area sources (e.g., solvents and coatings), and vehicular trips (e.g., on- and off-road tailpipe emissions and entrained dust). Air quality impacts from indirect sources, such as sources that generate or attract vehicular trips, should be included in the analysis. Furthermore, emissions from the overlapping construction and operational activities should be combined and compared to South Coast AQMD's regional air quality CEQA *operational* thresholds to determine the level of significance.

If the Proposed Project generates diesel emissions from long-term construction or attracts diesel-fueled vehicular trips, especially heavy-duty diesel-fueled vehicles, it is recommended that the Lead Agency perform a mobile source health risk assessment⁵.

In the event that implementation of the Proposed Project requires a permit from South Coast AQMD, South Coast AQMD should be identified as a Responsible Agency for the Proposed Project in the EIR. The assumptions in the air quality analysis in the EIR will be the basis for evaluating the permit under CEQA and imposing permit conditions and limits. Questions on permits should be directed to South Coast AQMD's Engineering and Permitting staff at (909) 396-3385.

Mitigation Measures

In the event that the Proposed Project results in significant adverse air quality impacts, CEQA requires that all feasible mitigation measures that go beyond what is required by law be utilized to minimize these impacts. Any impacts resulting from mitigation measures must also be analyzed. Several resources to assist the Lead Agency with identifying potential mitigation measures for the Proposed Project include South Coast AQMD's CEQA Air Quality Handbook¹, South Coast AQMD's Mitigation Monitoring and Reporting Plan for the 2016 Air Quality Management Plan⁶, and Southern California Association of Government's Mitigation Monitoring and Reporting Plan for the 2020-2045 Regional Transportation Plan/Sustainable Communities Strategy⁷.

South Coast AQMD staff is available to work with the Lead Agency to ensure that air quality, greenhouse gas, and health risk impacts from the Proposed Project are accurately evaluated and mitigated where feasible. If you have any questions regarding this letter, please contact me at lsun@aqmd.gov.

Sincerely,

Lijin Sun

Lijin Sun

Program Supervisor, CEQA IGR

Planning, Rule Development & Area Sources

LS
LAC220408-04
Control Number

⁵ South Coast AQMD's guidance for performing a mobile source health risk assessment can be found at: <http://www.aqmd.gov/home/regulations/ceqa/air-quality-analysis-handbook/mobile-source-toxics-analysis>.

⁶ South Coast AQMD's 2016 Air Quality Management Plan can be found at: <http://www.aqmd.gov/docs/default-source/Agendas/Governing-Board/2017/2017-mar3-035.pdf> (starting on page 86).

⁷ Southern California Association of Governments' 2020-2045 RTP/SCS can be found at: https://www.connectsocial.org/Documents/PEIR/certified/Exhibit-A_ConnectSoCal_PEIR.pdf.

3250 Wilshire Blvd Suite 1106
Los Angeles, CA 90010

(213) 387-4287 phone
www.sierraclub.org



April 27, 2022

PROPOSED BLACKHALL STUDIOS PROJECT (Master Case 21-109)

Upon review of the proposed Blackhall Studios Project, the Sierra Club of the Santa Clarita Valley has found numerous issues of concern, including [1] Protection of a Special Standards District, [2] Protection of a Blue Line Stream, [3] Protection of Groundwater Infiltration, [4] Multiple Traffic/Air Quality/Fire Hazard Issues. The problems we identify in this letter and the long list of others included as potentially significant lead us to conclude that this is **not a viable project as planned**. We ask that you deny the project.

Special Standards District

The project proposes a million square feet of buildings and hardscape immediately adjacent to a quiet, rural and equestrian neighborhood with flooding issues and limited ingress and egress for residents and their horses and other livestock. The proximity of massive commercial development within the boundaries of the Special Standards District, right next to rural and equestrian homes is a violation of the promise of protection for this community. There will be multiple impacts to the neighborhood that cannot be reasonable mitigated, the least of which include issues of ongoing noise and light pollution.

Protection of a Blue Line Stream

The Initial Study report refers to Placerita's waterway as a "natural creek and creek wash area (Placerita Creek)." It does not correctly identify this as a blue-line stream, nor does it address the importance of preserving this waterway in a natural state. Placerita's blue-line stream should not be channelized with concrete. Destruction of the natural floodway by channelization is dangerous for those living upstream. The entire natural flow area of the stream must be protected for the benefit of the surrounding property owners and to allow for water infiltration. In addition, encroaching on this important blue-line stream on **both** sides of its boundaries is not necessary and could be handled in a better way.

Protection of Groundwater Infiltration

There is a reason this property has not been built on previously, and that is that it is an infiltration area prone to flooding. Residents in this Special Standards District are already coping with flooding during intense rain events. Top hydrology experts are needed to evaluate the impact of the loss of this infiltration area, in terms of upstream flooding and decrease in groundwater retention. Water flow must be evaluated in terms of the high flow years during high total precipitation, going back at least 50 years. This site currently acts as an important flood zone helping to prevent flooding of nearby homes during significant rain storm events.



Multiple Traffic/Air Quality/Fire Hazard Issues

A much more comprehensive and detailed traffic study will be required to better understand the consequences of the proposed project. The evaluations suggested in the IS do not consider the multiple cumulative impacts from Dockweiler and additional major commercial developments in the vicinity, including the Master's University. The Master's University is expanding and the planned extension of Dockweiler Drive is being routed through the area. Additional commercial development is also planned. The increase in traffic on the narrow thoroughfare of already crowded Railroad Avenue is particularly disturbing. The applicant is suggesting 19 sound stages and many other buildings onto the proposed site. Each sound stage will house approximately 100 employees (given an average, based on similar studio capacities), bringing over 2000 people into this small area. Potential future employees of the proposed Blackhall Studios Project will bring thousands of additional “car trips” per day onto our surface streets, worsening our air pollution problems.

Air pollution levels have already been exacerbated in the last decade by increased annual wildfires in the Santa Clarita Valley. While the idea of widening the road by adding a bit of an ingress/egress (with a turn-out lane) seems like a simple fix for this busy area—things are rarely ever that simple. Adding an additional lane in each direction, while increasing the traffic in the area, is not going to result in a “better traffic” situation. That same logic has been used in other neighborhoods and has resulted in traffic gridlock and worsening air quality. A slightly expanded railroad crossing will not adequately address the issue of emergencies, when a large volume of cars, trucks and horse/livestock trailers will be endeavoring to evacuate the area. The potential for vehicle back-ups during train activity will increase as the proposed frequency of trains is increased. Furthermore, as identified in the IS, this area included a Very High Fire Hazard Zone, which poses an additional threat to the health and safety of residents trying to flee the area.

CONCLUSION

In our review of the Initial Study, the Sierra Club assesses that the proposed Blackhall Studios Project, in its scope and scale, is inconsistent with good planning and inappropriate for the site. If the Project is approved as planned, it will permanently degrade the nature and character of the Placerita Canyon community, damage a blue line stream and the riparian area surrounding it, create serious and lasting impacts on traffic and air quality, and pose a variety of threats to the health and safety of those currently living in the area and to those who would be employed at the studios. The Special Standards District designation was incorporated in the City's General Plan to give assurance to residents of the Placerita Canyon that the rural and equestrian nature of their neighborhood would be protected. Approval of the planned project represents a violation of that promise.

Thank you for your consideration and time in reviewing our concerns.

Sandra Cattell
Sierra Club Santa Clarita Group Chair
sumcatt@yahoo.com
661-714-2850



P: (626) 381-9248
F: (626) 389-5414
E: info@mitschtsailaw.com

Mitchell M. Tsai
Attorney At Law

139 South Hudson Avenue
Suite 200
Pasadena, California 91101

VIA E-MAIL

April 21, 2022

Mike Marshall, Associate Planner
City of Santa Clarita
23920 Valencia Boulevard, Suite 302
Santa Clarita, CA 91355
Em: mmarshall@santa-clarita.com

RE: City of Santa Clarita, Blackhall Studios Project (SCH# 2022030762)

Dear Mr. Marshall,

On behalf of the Southwest Regional Council of Carpenters (“**Southwest Carpenters**” or “**SWRCC**”), my Office is submitting these comments for the City of Santa Clarita’s (the “**City**”) April 21, 2022 scoping meeting regarding the Blackhall Studios Project (“**Project**”).

The Southwest Carpenters is a labor union representing 50,000 union carpenters in six states, including California, and has a strong interest in well ordered land use planning and addressing the environmental impacts of development projects.

Individual members of the Southwest Carpenters live, work and recreate in the City and surrounding communities and would be directly affected by the Project’s environmental impacts.

SWRCC expressly reserves the right to supplement these comments at or prior to hearings on the Project, and at any later hearings and proceedings related to this Project. Cal. Gov. Code § 65009(b); Cal. Pub. Res. Code § 21177(a); *Bakersfield Citizens for Local Control v. Bakersfield* (2004) 124 Cal. App. 4th 1184, 1199-1203; see *Galante Vineyards v. Monterey Water Dist.* (1997) 60 Cal. App. 4th 1109, 1121.

SWRCC incorporates by reference all comments raising issues regarding the EIR submitted prior to certification of the EIR for the Project. *Citizens for Clean Energy v. City of Woodland* (2014) 225 Cal. App. 4th 173, 191 (finding that any party who has objected to the Project’s environmental documentation may assert any issue timely raised by other parties).

Moreover, SWRCC requests that the City provide notice for any and all notices referring or related to the Project issued under the California Environmental Quality Act (“**CEQA**”), Cal Public Resources Code (“**PRC**”) § 21000 *et seq.*, and the California Planning and Zoning Law (“**Planning and Zoning Law**”), Cal. Gov’t Code §§ 65000–65010. California Public Resources Code Sections 21092.2, and 21167(f) and Government Code Section 65092 require agencies to mail such notices to any person who has filed a written request for them with the clerk of the agency’s governing body.

The City should require the use of a local skilled and trained workforce to benefit the community’s economic development and environment. The City should require the use of workers who have graduated from a Joint Labor Management apprenticeship training program approved by the State of California, or have at least as many hours of on-the-job experience in the applicable craft which would be required to graduate from such a state approved apprenticeship training program or who are registered apprentices in an apprenticeship training program approved by the State of California.

Community benefits such as local hire and skilled and trained workforce requirements can also be helpful to reduce environmental impacts and improve the positive economic impact of the Project. Local hire provisions requiring that a certain percentage of workers reside within 10 miles or less of the Project Site can reduce the length of vendor trips, reduce greenhouse gas emissions and providing localized economic benefits. Local hire provisions requiring that a certain percentage of workers reside within 10 miles or less of the Project Site can reduce the length of vendor trips, reduce greenhouse gas emissions and providing localized economic benefits. As environmental consultants Matt Hagemann and Paul E. Rosenfeld note:

[A]ny local hire requirement that results in a decreased worker trip length from the default value has the potential to result in a reduction of construction-related GHG emissions, though the significance of the reduction would vary based on the location and urbanization level of the project site.

March 8, 2021 SWAPE Letter to Mitchell M. Tsai re Local Hire Requirements and Considerations for Greenhouse Gas Modeling.

Skilled and trained workforce requirements promote the development of skilled trades that yield sustainable economic development. As the California Workforce

Development Board and the UC Berkeley Center for Labor Research and Education concluded:

. . . labor should be considered an investment rather than a cost – and investments in growing, diversifying, and upskilling California’s workforce can positively affect returns on climate mitigation efforts. In other words, well trained workers are key to delivering emissions reductions and moving California closer to its climate targets.¹

Local skilled and trained workforce requirements and policies have significant environmental benefits since they improve an area’s jobs-housing balance, decreasing the amount of and length of job commutes and their associated greenhouse gas emissions. Recently, on May 7, 2021, the South Coast Air Quality Management District found that that the “[u]se of a local state-certified apprenticeship program or a skilled and trained workforce with a local hire component” can result in air pollutant reductions.²

Cities are increasingly adopting local skilled and trained workforce policies and requirements into general plans and municipal codes. For example, the City of Hayward 2040 General Plan requires the City to “promote local hiring . . . to help achieve a more positive jobs-housing balance, and reduce regional commuting, gas consumption, and greenhouse gas emissions.”³

In fact, the City of Hayward has gone as far as to adopt a Skilled Labor Force policy into its Downtown Specific Plan and municipal code, requiring developments in its Downtown area to requiring that the City “[c]ontribute to the stabilization of regional construction markets by spurring applicants of housing and nonresidential developments to require contractors to utilize apprentices from state-approved, joint

¹ California Workforce Development Board (2020) Putting California on the High Road: A Jobs and Climate Action Plan for 2030 at p. ii, *available at* <https://laborcenter.berkeley.edu/wp-content/uploads/2020/09/Putting-California-on-the-High-Road.pdf>.

² South Coast Air Quality Management District (May 7, 2021) Certify Final Environmental Assessment and Adopt Proposed Rule 2305 – Warehouse Indirect Source Rule – Warehouse Actions and Investments to Reduce Emissions Program, and Proposed Rule 316 – Fees for Rule 2305, Submit Rule 2305 for Inclusion Into the SIP, and Approve Supporting Budget Actions, *available at* <http://www.aqmd.gov/docs/default-source/Agendas/Governing-Board/2021/2021-May7-027.pdf?sfvrsn=10>.

³ City of Hayward (2014) Hayward 2040 General Plan Policy Document at p. 3-99, *available at* https://www.hayward-ca.gov/sites/default/files/documents/General_Plan_FINAL.pdf.

labor-management training programs, .”⁴ In addition, the City of Hayward requires all projects 30,000 square feet or larger to “utilize apprentices from state-approved, joint labor-management training programs.”⁵

Locating jobs closer to residential areas can have significant environmental benefits. As the California Planning Roundtable noted in 2008:

People who live and work in the same jurisdiction would be more likely to take transit, walk, or bicycle to work than residents of less balanced communities and their vehicle trips would be shorter. Benefits would include potential reductions in both vehicle miles traveled and vehicle hours traveled.⁶

In addition, local hire mandates as well as skill training are critical facets of a strategy to reduce vehicle miles traveled. As planning experts Robert Cervero and Michael Duncan noted, simply placing jobs near housing stock is insufficient to achieve VMT reductions since the skill requirements of available local jobs must be matched to those held by local residents.⁷ Some municipalities have tied local hire and skilled and trained workforce policies to local development permits to address transportation issues. As Cervero and Duncan note:

In nearly built-out Berkeley, CA, the approach to balancing jobs and housing is to create local jobs rather than to develop new housing.” The city’s First Source program encourages businesses to hire local residents, especially for entry- and intermediate-level jobs, and sponsors vocational training to ensure residents are employment-ready. While the program is voluntary, some 300 businesses have used it to date, placing more than 3,000 city residents in local jobs since it was launched in 1986. When needed, these carrots are matched by sticks, since the city is not shy about

⁴ City of Hayward (2019) Hayward Downtown Specific Plan at p. 5-24, *available at* <https://www.hayward-ca.gov/sites/default/files/Hayward%20Downtown%20Specific%20Plan.pdf>.

⁵ City of Hayward Municipal Code, Chapter 10, § 28.5.3.020(C).

⁶ California Planning Roundtable (2008) Deconstructing Jobs-Housing Balance at p. 6, *available at* <https://cprroundtable.org/static/media/uploads/publications/cpr-jobs-housing.pdf>

⁷ Cervero, Robert and Duncan, Michael (2006) Which Reduces Vehicle Travel More: Jobs-Housing Balance or Retail-Housing Mixing? *Journal of the American Planning Association* 72 (4), 475-490, 482, *available at* <http://reconnectingamerica.org/assets/Uploads/UTCT-825.pdf>.

negotiating corporate participation in First Source as a condition of approval for development permits.

The City should consider utilizing skilled and trained workforce policies and requirements to benefit the local area economically and mitigate greenhouse gas, air quality and transportation impacts.

Sincerely,

A handwritten signature in black ink, appearing to read "Mitchell M. Tsai", written over a horizontal line.

Mitchell M. Tsai
Attorneys for Southwest Regional
Council of Carpenters

Attached:

March 8, 2021 SWAPE Letter to Mitchell M. Tsai re Local Hire Requirements and Considerations for Greenhouse Gas Modeling (Exhibit A);

Air Quality and GHG Expert Paul Rosenfeld CV (Exhibit B); and

Air Quality and GHG Expert Matt Hagemann CV (Exhibit C).

EXHIBIT A



Technical Consultation, Data Analysis and
Litigation Support for the Environment

2656 29th Street, Suite 201
Santa Monica, CA 90405

Matt Hagemann, P.G, C.Hg.
(949) 887-9013
mhagemann@swape.com

Paul E. Rosenfeld, PhD
(310) 795-2335
prosenfeld@swape.com

March 8, 2021

Mitchell M. Tsai
155 South El Molino, Suite 104
Pasadena, CA 91101

Subject: Local Hire Requirements and Considerations for Greenhouse Gas Modeling

Dear Mr. Tsai,

Soil Water Air Protection Enterprise (“SWAPE”) is pleased to provide the following draft technical report explaining the significance of worker trips required for construction of land use development projects with respect to the estimation of greenhouse gas (“GHG”) emissions. The report will also discuss the potential for local hire requirements to reduce the length of worker trips, and consequently, reduced or mitigate the potential GHG impacts.

Worker Trips and Greenhouse Gas Calculations

The California Emissions Estimator Model (“CalEEMod”) is a “statewide land use emissions computer model designed to provide a uniform platform for government agencies, land use planners, and environmental professionals to quantify potential criteria pollutant and greenhouse gas (GHG) emissions associated with both construction and operations from a variety of land use projects.”¹ CalEEMod quantifies construction-related emissions associated with land use projects resulting from off-road construction equipment; on-road mobile equipment associated with workers, vendors, and hauling; fugitive dust associated with grading, demolition, truck loading, and on-road vehicles traveling along paved and unpaved roads; and architectural coating activities; and paving.²

The number, length, and vehicle class of worker trips are utilized by CalEEMod to calculate emissions associated with the on-road vehicle trips required to transport workers to and from the Project site during construction.³

¹ “California Emissions Estimator Model.” CAPCOA, 2017, available at: <http://www.aqmd.gov/caleemod/home>.

² “California Emissions Estimator Model.” CAPCOA, 2017, available at: <http://www.aqmd.gov/caleemod/home>.

³ “CalEEMod User’s Guide.” CAPCOA, November 2017, available at: http://www.aqmd.gov/docs/default-source/caleemod/01_user-39-s-guide2016-3-2_15november2017.pdf?sfvrsn=4, p. 34.

Specifically, the number and length of vehicle trips is utilized to estimate the vehicle miles travelled (“VMT”) associated with construction. Then, utilizing vehicle-class specific EMFAC 2014 emission factors, CalEEMod calculates the vehicle exhaust, evaporative, and dust emissions resulting from construction-related VMT, including personal vehicles for worker commuting.⁴

Specifically, in order to calculate VMT, CalEEMod multiplies the average daily trip rate by the average overall trip length (see excerpt below):

$$\text{“VMT}_d = \Sigma(\text{Average Daily Trip Rate}_i * \text{Average Overall Trip Length}_i)_n$$

Where:

n = Number of land uses being modeled.”⁵

Furthermore, to calculate the on-road emissions associated with worker trips, CalEEMod utilizes the following equation (see excerpt below):

$$\text{“Emissions}_{\text{pollutant}} = \text{VMT} * \text{EF}_{\text{running,pollutant}}$$

Where:

$\text{Emissions}_{\text{pollutant}}$ = emissions from vehicle running for each pollutant

VMT = vehicle miles traveled

$\text{EF}_{\text{running,pollutant}}$ = emission factor for running emissions.”⁶

Thus, there is a direct relationship between trip length and VMT, as well as a direct relationship between VMT and vehicle running emissions. In other words, when the trip length is increased, the VMT and vehicle running emissions increase as a result. Thus, vehicle running emissions can be reduced by decreasing the average overall trip length, by way of a local hire requirement or otherwise.

Default Worker Trip Parameters and Potential Local Hire Requirements

As previously discussed, the number, length, and vehicle class of worker trips are utilized by CalEEMod to calculate emissions associated with the on-road vehicle trips required to transport workers to and from the Project site during construction.⁷ In order to understand how local hire requirements and associated worker trip length reductions impact GHG emissions calculations, it is important to consider the CalEEMod default worker trip parameters. CalEEMod provides recommended default values based on site-specific information, such as land use type, meteorological data, total lot acreage, project type and typical equipment associated with project type. If more specific project information is known, the user can change the default values and input project-specific values, but the California Environmental Quality Act (“CEQA”) requires that such changes be justified by substantial evidence.⁸ The default number of construction-related worker trips is calculated by multiplying the

⁴ “Appendix A Calculation Details for CalEEMod.” CAPCOA, October 2017, available at: http://www.aqmd.gov/docs/default-source/caleemod/02_appendix-a2016-3-2.pdf?sfvrsn=6, p. 14-15.

⁵ “Appendix A Calculation Details for CalEEMod.” CAPCOA, October 2017, available at: http://www.aqmd.gov/docs/default-source/caleemod/02_appendix-a2016-3-2.pdf?sfvrsn=6, p. 23.

⁶ “Appendix A Calculation Details for CalEEMod.” CAPCOA, October 2017, available at: http://www.aqmd.gov/docs/default-source/caleemod/02_appendix-a2016-3-2.pdf?sfvrsn=6, p. 15.

⁷ “CalEEMod User’s Guide.” CAPCOA, November 2017, available at: http://www.aqmd.gov/docs/default-source/caleemod/01_user-39-s-guide2016-3-2_15november2017.pdf?sfvrsn=4, p. 34.

⁸ CalEEMod User Guide, available at: <http://www.caleemod.com/>, p. 1, 9.

number of pieces of equipment for all phases by 1.25, with the exception of worker trips required for the building construction and architectural coating phases.⁹ Furthermore, the worker trip vehicle class is a 50/25/25 percent mix of light duty autos, light duty truck class 1 and light duty truck class 2, respectively.”¹⁰ Finally, the default worker trip length is consistent with the length of the operational home-to-work vehicle trips.¹¹ The operational home-to-work vehicle trip lengths are:

“[B]ased on the *location* and *urbanization* selected on the project characteristic screen. These values were *supplied by the air districts or use a default average for the state*. Each district (or county) also assigns trip lengths for urban and rural settings” (emphasis added).¹²

Thus, the default worker trip length is based on the location and urbanization level selected by the User when modeling emissions. The below table shows the CalEEMod default rural and urban worker trip lengths by air basin (see excerpt below and Attachment A).¹³

Worker Trip Length by Air Basin		
Air Basin	Rural (miles)	Urban (miles)
Great Basin Valleys	16.8	10.8
Lake County	16.8	10.8
Lake Tahoe	16.8	10.8
Mojave Desert	16.8	10.8
Mountain Counties	16.8	10.8
North Central Coast	17.1	12.3
North Coast	16.8	10.8
Northeast Plateau	16.8	10.8
Sacramento Valley	16.8	10.8
Salton Sea	14.6	11
San Diego	16.8	10.8
San Francisco Bay Area	10.8	10.8
San Joaquin Valley	16.8	10.8
South Central Coast	16.8	10.8
South Coast	19.8	14.7
Average	16.47	11.17
Minimum	10.80	10.80
Maximum	19.80	14.70
Range	9.00	3.90

⁹ “CalEEMod User’s Guide.” CAPCOA, November 2017, available at: http://www.aqmd.gov/docs/default-source/caleemod/01_user-39-s-guide2016-3-2_15november2017.pdf?sfvrsn=4, p. 34.

¹⁰ “Appendix A Calculation Details for CalEEMod.” CAPCOA, October 2017, available at: http://www.aqmd.gov/docs/default-source/caleemod/02_appendix-a2016-3-2.pdf?sfvrsn=6, p. 15.

¹¹ “Appendix A Calculation Details for CalEEMod.” CAPCOA, October 2017, available at: http://www.aqmd.gov/docs/default-source/caleemod/02_appendix-a2016-3-2.pdf?sfvrsn=6, p. 14.

¹² “Appendix A Calculation Details for CalEEMod.” CAPCOA, October 2017, available at: http://www.aqmd.gov/docs/default-source/caleemod/02_appendix-a2016-3-2.pdf?sfvrsn=6, p. 21.

¹³ “Appendix D Default Data Tables.” CAPCOA, October 2017, available at: http://www.aqmd.gov/docs/default-source/caleemod/05_appendix-d2016-3-2.pdf?sfvrsn=4, p. D-84 – D-86.

As demonstrated above, default rural worker trip lengths for air basins in California vary from 10.8- to 19.8- miles, with an average of 16.47 miles. Furthermore, default urban worker trip lengths vary from 10.8- to 14.7- miles, with an average of 11.17 miles. Thus, while default worker trip lengths vary by location, default urban worker trip lengths tend to be shorter in length. Based on these trends evident in the CalEEMod default worker trip lengths, we can reasonably assume that the efficacy of a local hire requirement is especially dependent upon the urbanization of the project site, as well as the project location.

Practical Application of a Local Hire Requirement and Associated Impact

To provide an example of the potential impact of a local hire provision on construction-related GHG emissions, we estimated the significance of a local hire provision for the Village South Specific Plan (“Project”) located in the City of Claremont (“City”). The Project proposed to construct 1,000 residential units, 100,000-SF of retail space, 45,000-SF of office space, as well as a 50-room hotel, on the 24-acre site. The Project location is classified as Urban and lies within the Los Angeles-South Coast County. As a result, the Project has a default worker trip length of 14.7 miles.¹⁴ In an effort to evaluate the potential for a local hire provision to reduce the Project’s construction-related GHG emissions, we prepared an updated model, reducing all worker trip lengths to 10 miles (see Attachment B). Our analysis estimates that if a local hire provision with a 10-mile radius were to be implemented, the GHG emissions associated with Project construction would decrease by approximately 17% (see table below and Attachment C).

Local Hire Provision Net Change	
Without Local Hire Provision	
Total Construction GHG Emissions (MT CO ₂ e)	3,623
Amortized Construction GHG Emissions (MT CO ₂ e/year)	120.77
With Local Hire Provision	
Total Construction GHG Emissions (MT CO ₂ e)	3,024
Amortized Construction GHG Emissions (MT CO ₂ e/year)	100.80
% Decrease in Construction-related GHG Emissions	17%

As demonstrated above, by implementing a local hire provision requiring 10 mile worker trip lengths, the Project could reduce potential GHG emissions associated with construction worker trips. More broadly, any local hire requirement that results in a decreased worker trip length from the default value has the potential to result in a reduction of construction-related GHG emissions, though the significance of the reduction would vary based on the location and urbanization level of the project site.

This serves as an example of the potential impacts of local hire requirements on estimated project-level GHG emissions, though it does not indicate that local hire requirements would result in reduced construction-related GHG emission for all projects. As previously described, the significance of a local hire requirement depends on the worker trip length enforced and the default worker trip length for the project’s urbanization level and location.

¹⁴ “Appendix D Default Data Tables.” CAPCOA, October 2017, available at: http://www.aqmd.gov/docs/default-source/caleemod/05_appendix-d2016-3-2.pdf?sfvrsn=4, p. D-85.

Disclaimer

SWAPE has received limited discovery. Additional information may become available in the future; thus, we retain the right to revise or amend this report when additional information becomes available. Our professional services have been performed using that degree of care and skill ordinarily exercised, under similar circumstances, by reputable environmental consultants practicing in this or similar localities at the time of service. No other warranty, expressed or implied, is made as to the scope of work, work methodologies and protocols, site conditions, analytical testing results, and findings presented. This report reflects efforts which were limited to information that was reasonably accessible at the time of the work, and may contain informational gaps, inconsistencies, or otherwise be incomplete due to the unavailability or uncertainty of information obtained or provided by third parties.

Sincerely,

A handwritten signature in blue ink that reads "Matt Hagemann".

Matt Hagemann, P.G., C.Hg.

A handwritten signature in blue ink that reads "Paul E. Rosenfeld".

Paul E. Rosenfeld, Ph.D.

Attachment A

Location Type	Location Name	Rural H-W (miles)	Urban H-W (miles)
Air Basin	Great Basin	16.8	10.8
Air Basin	Lake County	16.8	10.8
Air Basin	Lake Tahoe	16.8	10.8
Air Basin	Mojave Desert	16.8	10.8
Air Basin	Mountain	16.8	10.8
Air Basin	North Central	17.1	12.3
Air Basin	North Coast	16.8	10.8
Air Basin	Northeast	16.8	10.8
Air Basin	Sacramento	16.8	10.8
Air Basin	Salton Sea	14.6	11
Air Basin	San Diego	16.8	10.8
Air Basin	San Francisco	10.8	10.8
Air Basin	San Joaquin	16.8	10.8
Air Basin	South Central	16.8	10.8
Air Basin	South Coast	19.8	14.7
Air District	Amador County	16.8	10.8
Air District	Antelope Valley	16.8	10.8
Air District	Bay Area AQMD	10.8	10.8
Air District	Butte County	12.54	12.54
Air District	Calaveras	16.8	10.8
Air District	Colusa County	16.8	10.8
Air District	El Dorado	16.8	10.8
Air District	Feather River	16.8	10.8
Air District	Glenn County	16.8	10.8
Air District	Great Basin	16.8	10.8
Air District	Imperial County	10.2	7.3
Air District	Kern County	16.8	10.8
Air District	Lake County	16.8	10.8
Air District	Lassen County	16.8	10.8
Air District	Mariposa	16.8	10.8
Air District	Mendocino	16.8	10.8
Air District	Modoc County	16.8	10.8
Air District	Mojave Desert	16.8	10.8
Air District	Monterey Bay	16.8	10.8
Air District	North Coast	16.8	10.8
Air District	Northern Sierra	16.8	10.8
Air District	Northern	16.8	10.8
Air District	Placer County	16.8	10.8
Air District	Sacramento	15	10

Air District	San Diego	16.8	10.8
Air District	San Joaquin	16.8	10.8
Air District	San Luis Obispo	13	13
Air District	Santa Barbara	8.3	8.3
Air District	Shasta County	16.8	10.8
Air District	Siskiyou County	16.8	10.8
Air District	South Coast	19.8	14.7
Air District	Tehama County	16.8	10.8
Air District	Tuolumne	16.8	10.8
Air District	Ventura County	16.8	10.8
Air District	Yolo/Solano	15	10
County	Alameda	10.8	10.8
County	Alpine	16.8	10.8
County	Amador	16.8	10.8
County	Butte	12.54	12.54
County	Calaveras	16.8	10.8
County	Colusa	16.8	10.8
County	Contra Costa	10.8	10.8
County	Del Norte	16.8	10.8
County	El Dorado-Lake	16.8	10.8
County	El Dorado-	16.8	10.8
County	Fresno	16.8	10.8
County	Glenn	16.8	10.8
County	Humboldt	16.8	10.8
County	Imperial	10.2	7.3
County	Inyo	16.8	10.8
County	Kern-Mojave	16.8	10.8
County	Kern-San	16.8	10.8
County	Kings	16.8	10.8
County	Lake	16.8	10.8
County	Lassen	16.8	10.8
County	Los Angeles-	16.8	10.8
County	Los Angeles-	19.8	14.7
County	Madera	16.8	10.8
County	Marin	10.8	10.8
County	Mariposa	16.8	10.8
County	Mendocino-	16.8	10.8
County	Mendocino-	16.8	10.8
County	Mendocino-	16.8	10.8
County	Mendocino-	16.8	10.8
County	Merced	16.8	10.8
County	Modoc	16.8	10.8
County	Mono	16.8	10.8
County	Monterey	16.8	10.8
County	Napa	10.8	10.8

County	Nevada	16.8	10.8
County	Orange	19.8	14.7
County	Placer-Lake	16.8	10.8
County	Placer-Mountain	16.8	10.8
County	Placer-	16.8	10.8
County	Plumas	16.8	10.8
County	Riverside-	16.8	10.8
County	Riverside-	19.8	14.7
County	Riverside-Salton	14.6	11
County	Riverside-South	19.8	14.7
County	Sacramento	15	10
County	San Benito	16.8	10.8
County	San Bernardino-	16.8	10.8
County	San Bernardino-	19.8	14.7
County	San Diego	16.8	10.8
County	San Francisco	10.8	10.8
County	San Joaquin	16.8	10.8
County	San Luis Obispo	13	13
County	San Mateo	10.8	10.8
County	Santa Barbara-	8.3	8.3
County	Santa Barbara-	8.3	8.3
County	Santa Clara	10.8	10.8
County	Santa Cruz	16.8	10.8
County	Shasta	16.8	10.8
County	Sierra	16.8	10.8
County	Siskiyou	16.8	10.8
County	Solano-	15	10
County	Solano-San	16.8	10.8
County	Sonoma-North	16.8	10.8
County	Sonoma-San	10.8	10.8
County	Stanislaus	16.8	10.8
County	Sutter	16.8	10.8
County	Tehama	16.8	10.8
County	Trinity	16.8	10.8
County	Tulare	16.8	10.8
County	Tuolumne	16.8	10.8
County	Ventura	16.8	10.8
County	Yolo	15	10
County	Yuba	16.8	10.8
Statewide	Statewide	16.8	10.8

Worker Trip Length by Air Basin		
Air Basin	Rural (miles)	Urban (miles)
Great Basin Valleys	16.8	10.8
Lake County	16.8	10.8
Lake Tahoe	16.8	10.8
Mojave Desert	16.8	10.8
Mountain Counties	16.8	10.8
North Central Coast	17.1	12.3
North Coast	16.8	10.8
Northeast Plateau	16.8	10.8
Sacramento Valley	16.8	10.8
Salton Sea	14.6	11
San Diego	16.8	10.8
San Francisco Bay Area	10.8	10.8
San Joaquin Valley	16.8	10.8
South Central Coast	16.8	10.8
South Coast	19.8	14.7
Average	16.47	11.17
Minimum	10.80	10.80
Maximum	19.80	14.70
Range	9.00	3.90

Village South Specific Plan (Proposed) - Los Angeles-South Coast County, Annual

Village South Specific Plan (Proposed)
Los Angeles-South Coast County, Annual

1.0 Project Characteristics

1.1 Land Usage

Land Uses	Size	Metric	Lot Acreage	Floor Surface Area	Population
General Office Building	45.00	1000sqft	1.03	45,000.00	0
High Turnover (Sit Down Restaurant)	36.00	1000sqft	0.83	36,000.00	0
Hotel	50.00	Room	1.67	72,600.00	0
Quality Restaurant	8.00	1000sqft	0.18	8,000.00	0
Apartments Low Rise	25.00	Dwelling Unit	1.56	25,000.00	72
Apartments Mid Rise	975.00	Dwelling Unit	25.66	975,000.00	2789
Regional Shopping Center	56.00	1000sqft	1.29	56,000.00	0

1.2 Other Project Characteristics

Urbanization	Urban	Wind Speed (m/s)	2.2	Precipitation Freq (Days)	33
Climate Zone	9			Operational Year	2028
Utility Company	Southern California Edison				
CO2 Intensity (lb/MW hr)	702.44	CH4 Intensity (lb/MW hr)	0.029	N2O Intensity (lb/MW hr)	0.006

1.3 User Entered Comments & Non-Default Data

Village South Specific Plan (Proposed) - Los Angeles-South Coast County, Annual

Project Characteristics - Consistent with the DEIR's model.

Land Use - See SWAPE comment regarding residential and retail land uses.

Construction Phase - See SWAPE comment regarding individual construction phase lengths.

Demolition - Consistent with the DEIR's model. See SWAPE comment regarding demolition.

Vehicle Trips - Saturday trips consistent with the DEIR's model. See SWAPE comment regarding weekday and Sunday trips.

Woodstoves - Woodstoves and wood-burning fireplaces consistent with the DEIR's model. See SWAPE comment regarding gas fireplaces.

Energy Use -

Construction Off-road Equipment Mitigation - See SWAPE comment on construction-related mitigation.

Area Mitigation - See SWAPE comment regarding operational mitigation measures.

Water Mitigation - See SWAPE comment regarding operational mitigation measures.

Table Name	Column Name	Default Value	New Value
tblFireplaces	FireplaceWoodMass	1,019.20	0.00
tblFireplaces	FireplaceWoodMass	1,019.20	0.00
tblFireplaces	NumberWood	1.25	0.00
tblFireplaces	NumberWood	48.75	0.00
tblVehicleTrips	ST_TR	7.16	6.17
tblVehicleTrips	ST_TR	6.39	3.87
tblVehicleTrips	ST_TR	2.46	1.39
tblVehicleTrips	ST_TR	158.37	79.82
tblVehicleTrips	ST_TR	8.19	3.75
tblVehicleTrips	ST_TR	94.36	63.99
tblVehicleTrips	ST_TR	49.97	10.74
tblVehicleTrips	SU_TR	6.07	6.16
tblVehicleTrips	SU_TR	5.86	4.18
tblVehicleTrips	SU_TR	1.05	0.69
tblVehicleTrips	SU_TR	131.84	78.27

Village South Specific Plan (Proposed) - Los Angeles-South Coast County, Annual

tblVehicleTrips	SU_TR	5.95	3.20
tblVehicleTrips	SU_TR	72.16	57.65
tblVehicleTrips	SU_TR	25.24	6.39
tblVehicleTrips	WD_TR	6.59	5.83
tblVehicleTrips	WD_TR	6.65	4.13
tblVehicleTrips	WD_TR	11.03	6.41
tblVehicleTrips	WD_TR	127.15	65.80
tblVehicleTrips	WD_TR	8.17	3.84
tblVehicleTrips	WD_TR	89.95	62.64
tblVehicleTrips	WD_TR	42.70	9.43
tblWoodstoves	NumberCatalytic	1.25	0.00
tblWoodstoves	NumberCatalytic	48.75	0.00
tblWoodstoves	NumberNoncatalytic	1.25	0.00
tblWoodstoves	NumberNoncatalytic	48.75	0.00
tblWoodstoves	WoodstoveDayYear	25.00	0.00
tblWoodstoves	WoodstoveDayYear	25.00	0.00
tblWoodstoves	WoodstoveWoodMass	999.60	0.00
tblWoodstoves	WoodstoveWoodMass	999.60	0.00

2.0 Emissions Summary

Village South Specific Plan (Proposed) - Los Angeles-South Coast County, Annual

2.1 Overall Construction

Unmitigated Construction

	ROG	NOx	CO	SO2	Fugitive PM10	Exhaust PM10	PM10 Total	Fugitive PM2.5	Exhaust PM2.5	PM2.5 Total	Bio- CO2	NBio- CO2	Total CO2	CH4	N2O	CO2e
Year	tons/yr										MT/yr					
2021	0.1713	1.8242	1.1662	2.4000e-003	0.4169	0.0817	0.4986	0.1795	0.0754	0.2549	0.0000	213.1969	213.1969	0.0601	0.0000	214.6993
2022	0.6904	4.1142	6.1625	0.0189	1.3058	0.1201	1.4259	0.3460	0.1128	0.4588	0.0000	1,721.6826	1,721.6826	0.1294	0.0000	1,724.9187
2023	0.6148	3.3649	5.6747	0.0178	1.1963	0.0996	1.2959	0.3203	0.0935	0.4138	0.0000	1,627.5295	1,627.5295	0.1185	0.0000	1,630.4925
2024	4.1619	0.1335	0.2810	5.9000e-004	0.0325	6.4700e-003	0.0390	8.6300e-003	6.0400e-003	0.0147	0.0000	52.9078	52.9078	8.0200e-003	0.0000	53.1082
Maximum	4.1619	4.1142	6.1625	0.0189	1.3058	0.1201	1.4259	0.3460	0.1128	0.4588	0.0000	1,721.6826	1,721.6826	0.1294	0.0000	1,724.9187

Village South Specific Plan (Proposed) - Los Angeles-South Coast County, Annual

2.1 Overall Construction

Mitigated Construction

	ROG	NOx	CO	SO2	Fugitive PM10	Exhaust PM10	PM10 Total	Fugitive PM2.5	Exhaust PM2.5	PM2.5 Total	Bio- CO2	NBio- CO2	Total CO2	CH4	N2O	CO2e
Year	tons/yr										MT/yr					
2021	0.1713	1.8242	1.1662	2.4000e-003	0.4169	0.0817	0.4986	0.1795	0.0754	0.2549	0.0000	213.1967	213.1967	0.0601	0.0000	214.6991
2022	0.6904	4.1142	6.1625	0.0189	1.3058	0.1201	1.4259	0.3460	0.1128	0.4588	0.0000	1,721.6823	1,721.6823	0.1294	0.0000	1,724.9183
2023	0.6148	3.3648	5.6747	0.0178	1.1963	0.0996	1.2959	0.3203	0.0935	0.4138	0.0000	1,627.5291	1,627.5291	0.1185	0.0000	1,630.4921
2024	4.1619	0.1335	0.2810	5.9000e-004	0.0325	6.4700e-003	0.0390	8.6300e-003	6.0400e-003	0.0147	0.0000	52.9077	52.9077	8.0200e-003	0.0000	53.1082
Maximum	4.1619	4.1142	6.1625	0.0189	1.3058	0.1201	1.4259	0.3460	0.1128	0.4588	0.0000	1,721.6823	1,721.6823	0.1294	0.0000	1,724.9183

	ROG	NOx	CO	SO2	Fugitive PM10	Exhaust PM10	PM10 Total	Fugitive PM2.5	Exhaust PM2.5	PM2.5 Total	Bio- CO2	NBio- CO2	Total CO2	CH4	N2O	CO2e
Percent Reduction	0.00	0.00	0.00	0.00	0.00	0.00	0.00	0.00	0.00	0.00	0.00	0.00	0.00	0.00	0.00	0.00

Quarter	Start Date	End Date	Maximum Unmitigated ROG + NOX (tons/quarter)	Maximum Mitigated ROG + NOX (tons/quarter)
1	9-1-2021	11-30-2021	1.4103	1.4103
2	12-1-2021	2-28-2022	1.3613	1.3613
3	3-1-2022	5-31-2022	1.1985	1.1985
4	6-1-2022	8-31-2022	1.1921	1.1921
5	9-1-2022	11-30-2022	1.1918	1.1918
6	12-1-2022	2-28-2023	1.0774	1.0774
7	3-1-2023	5-31-2023	1.0320	1.0320
8	6-1-2023	8-31-2023	1.0260	1.0260

Village South Specific Plan (Proposed) - Los Angeles-South Coast County, Annual

9	9-1-2023	11-30-2023	1.0265	1.0265
10	12-1-2023	2-29-2024	2.8857	2.8857
11	3-1-2024	5-31-2024	1.6207	1.6207
		Highest	2.8857	2.8857

2.2 Overall Operational
Unmitigated Operational

	ROG	NOx	CO	SO2	Fugitive PM10	Exhaust PM10	PM10 Total	Fugitive PM2.5	Exhaust PM2.5	PM2.5 Total	Bio- CO2	NBio- CO2	Total CO2	CH4	N2O	CO2e
Category	tons/yr										MT/yr					
Area	5.1437	0.2950	10.3804	1.6700e-003		0.0714	0.0714		0.0714	0.0714	0.0000	220.9670	220.9670	0.0201	3.7400e-003	222.5835
Energy	0.1398	1.2312	0.7770	7.6200e-003		0.0966	0.0966		0.0966	0.0966	0.0000	3,896.0732	3,896.0732	0.1303	0.0468	3,913.2833
Mobile	1.5857	7.9962	19.1834	0.0821	7.7979	0.0580	7.8559	2.0895	0.0539	2.1434	0.0000	7,620.4986	7,620.4986	0.3407	0.0000	7,629.0162
Waste						0.0000	0.0000		0.0000	0.0000	207.8079	0.0000	207.8079	12.2811	0.0000	514.8354
Water						0.0000	0.0000		0.0000	0.0000	29.1632	556.6420	585.8052	3.0183	0.0755	683.7567
Total	6.8692	9.5223	30.3407	0.0914	7.7979	0.2260	8.0240	2.0895	0.2219	2.3114	236.9712	12,294.1807	12,531.1519	15.7904	0.1260	12,963.4751

Village South Specific Plan (Proposed) - Los Angeles-South Coast County, Annual

2.2 Overall Operational

Mitigated Operational

	ROG	NOx	CO	SO2	Fugitive PM10	Exhaust PM10	PM10 Total	Fugitive PM2.5	Exhaust PM2.5	PM2.5 Total	Bio- CO2	NBio- CO2	Total CO2	CH4	N2O	CO2e
Category	tons/yr										MT/yr					
Area	5.1437	0.2950	10.3804	1.6700e-003		0.0714	0.0714		0.0714	0.0714	0.0000	220.9670	220.9670	0.0201	3.7400e-003	222.5835
Energy	0.1398	1.2312	0.7770	7.6200e-003		0.0966	0.0966		0.0966	0.0966	0.0000	3,896.0732	3,896.0732	0.1303	0.0468	3,913.2833
Mobile	1.5857	7.9962	19.1834	0.0821	7.7979	0.0580	7.8559	2.0895	0.0539	2.1434	0.0000	7,620.4986	7,620.4986	0.3407	0.0000	7,629.0162
Waste						0.0000	0.0000		0.0000	0.0000	207.8079	0.0000	207.8079	12.2811	0.0000	514.8354
Water						0.0000	0.0000		0.0000	0.0000	29.1632	556.6420	585.8052	3.0183	0.0755	683.7567
Total	6.8692	9.5223	30.3407	0.0914	7.7979	0.2260	8.0240	2.0895	0.2219	2.3114	236.9712	12,294.1807	12,531.1519	15.7904	0.1260	12,963.4751

	ROG	NOx	CO	SO2	Fugitive PM10	Exhaust PM10	PM10 Total	Fugitive PM2.5	Exhaust PM2.5	PM2.5 Total	Bio- CO2	NBio-CO2	Total CO2	CH4	N2O	CO2e
Percent Reduction	0.00	0.00	0.00	0.00	0.00	0.00	0.00	0.00	0.00	0.00	0.00	0.00	0.00	0.00	0.00	0.00

3.0 Construction Detail

Construction Phase

Village South Specific Plan (Proposed) - Los Angeles-South Coast County, Annual

Phase Number	Phase Name	Phase Type	Start Date	End Date	Num Days Week	Num Days	Phase Description
1	Demolition	Demolition	9/1/2021	10/12/2021	5	30	
2	Site Preparation	Site Preparation	10/13/2021	11/9/2021	5	20	
3	Grading	Grading	11/10/2021	1/11/2022	5	45	
4	Building Construction	Building Construction	1/12/2022	12/12/2023	5	500	
5	Paving	Paving	12/13/2023	1/30/2024	5	35	
6	Architectural Coating	Architectural Coating	1/31/2024	3/19/2024	5	35	

Acres of Grading (Site Preparation Phase): 0

Acres of Grading (Grading Phase): 112.5

Acres of Paving: 0

Residential Indoor: 2,025,000; Residential Outdoor: 675,000; Non-Residential Indoor: 326,400; Non-Residential Outdoor: 108,800; Striped Parking Area: 0 (Architectural Coating – sqft)

OffRoad Equipment

Village South Specific Plan (Proposed) - Los Angeles-South Coast County, Annual

Phase Name	Offroad Equipment Type	Amount	Usage Hours	Horse Power	Load Factor
Demolition	Concrete/Industrial Saws	1	8.00	81	0.73
Demolition	Excavators	3	8.00	158	0.38
Demolition	Rubber Tired Dozers	2	8.00	247	0.40
Site Preparation	Rubber Tired Dozers	3	8.00	247	0.40
Site Preparation	Tractors/Loaders/Backhoes	4	8.00	97	0.37
Grading	Excavators	2	8.00	158	0.38
Grading	Graders	1	8.00	187	0.41
Grading	Rubber Tired Dozers	1	8.00	247	0.40
Grading	Scrapers	2	8.00	367	0.48
Grading	Tractors/Loaders/Backhoes	2	8.00	97	0.37
Building Construction	Cranes	1	7.00	231	0.29
Building Construction	Forklifts	3	8.00	89	0.20
Building Construction	Generator Sets	1	8.00	84	0.74
Building Construction	Tractors/Loaders/Backhoes	3	7.00	97	0.37
Building Construction	Welders	1	8.00	46	0.45
Paving	Pavers	2	8.00	130	0.42
Paving	Paving Equipment	2	8.00	132	0.36
Paving	Rollers	2	8.00	80	0.38
Architectural Coating	Air Compressors	1	6.00	78	0.48

Trips and VMT

Village South Specific Plan (Proposed) - Los Angeles-South Coast County, Annual

Phase Name	Offroad Equipment Count	Worker Trip Number	Vendor Trip Number	Hauling Trip Number	Worker Trip Length	Vendor Trip Length	Hauling Trip Length	Worker Vehicle Class	Vendor Vehicle Class	Hauling Vehicle Class
Demolition	6	15.00	0.00	458.00	14.70	6.90	20.00	LD_Mix	HDT_Mix	HHDT
Site Preparation	7	18.00	0.00	0.00	14.70	6.90	20.00	LD_Mix	HDT_Mix	HHDT
Grading	8	20.00	0.00	0.00	14.70	6.90	20.00	LD_Mix	HDT_Mix	HHDT
Building Construction	9	801.00	143.00	0.00	14.70	6.90	20.00	LD_Mix	HDT_Mix	HHDT
Paving	6	15.00	0.00	0.00	14.70	6.90	20.00	LD_Mix	HDT_Mix	HHDT
Architectural Coating	1	160.00	0.00	0.00	14.70	6.90	20.00	LD_Mix	HDT_Mix	HHDT

3.1 Mitigation Measures Construction

3.2 Demolition - 2021

Unmitigated Construction On-Site

	ROG	NOx	CO	SO2	Fugitive PM10	Exhaust PM10	PM10 Total	Fugitive PM2.5	Exhaust PM2.5	PM2.5 Total	Bio- CO2	NBio- CO2	Total CO2	CH4	N2O	CO2e
Category	tons/yr										MT/yr					
Fugitive Dust					0.0496	0.0000	0.0496	7.5100e-003	0.0000	7.5100e-003	0.0000	0.0000	0.0000	0.0000	0.0000	0.0000
Off-Road	0.0475	0.4716	0.3235	5.8000e-004		0.0233	0.0233		0.0216	0.0216	0.0000	51.0012	51.0012	0.0144	0.0000	51.3601
Total	0.0475	0.4716	0.3235	5.8000e-004	0.0496	0.0233	0.0729	7.5100e-003	0.0216	0.0291	0.0000	51.0012	51.0012	0.0144	0.0000	51.3601

Village South Specific Plan (Proposed) - Los Angeles-South Coast County, Annual

3.2 Demolition - 2021

Unmitigated Construction Off-Site

	ROG	NOx	CO	SO2	Fugitive PM10	Exhaust PM10	PM10 Total	Fugitive PM2.5	Exhaust PM2.5	PM2.5 Total	Bio- CO2	NBio- CO2	Total CO2	CH4	N2O	CO2e
Category	tons/yr										MT/yr					
Hauling	1.9300e-003	0.0634	0.0148	1.8000e-004	3.9400e-003	1.9000e-004	4.1300e-003	1.0800e-003	1.8000e-004	1.2600e-003	0.0000	17.4566	17.4566	1.2100e-003	0.0000	17.4869
Vendor	0.0000	0.0000	0.0000	0.0000	0.0000	0.0000	0.0000	0.0000	0.0000	0.0000	0.0000	0.0000	0.0000	0.0000	0.0000	0.0000
Worker	9.7000e-004	7.5000e-004	8.5100e-003	2.0000e-005	2.4700e-003	2.0000e-005	2.4900e-003	6.5000e-004	2.0000e-005	6.7000e-004	0.0000	2.2251	2.2251	7.0000e-005	0.0000	2.2267
Total	2.9000e-003	0.0641	0.0233	2.0000e-004	6.4100e-003	2.1000e-004	6.6200e-003	1.7300e-003	2.0000e-004	1.9300e-003	0.0000	19.6816	19.6816	1.2800e-003	0.0000	19.7136

Mitigated Construction On-Site

	ROG	NOx	CO	SO2	Fugitive PM10	Exhaust PM10	PM10 Total	Fugitive PM2.5	Exhaust PM2.5	PM2.5 Total	Bio- CO2	NBio- CO2	Total CO2	CH4	N2O	CO2e
Category	tons/yr										MT/yr					
Fugitive Dust					0.0496	0.0000	0.0496	7.5100e-003	0.0000	7.5100e-003	0.0000	0.0000	0.0000	0.0000	0.0000	0.0000
Off-Road	0.0475	0.4716	0.3235	5.8000e-004		0.0233	0.0233		0.0216	0.0216	0.0000	51.0011	51.0011	0.0144	0.0000	51.3600
Total	0.0475	0.4716	0.3235	5.8000e-004	0.0496	0.0233	0.0729	7.5100e-003	0.0216	0.0291	0.0000	51.0011	51.0011	0.0144	0.0000	51.3600

Village South Specific Plan (Proposed) - Los Angeles-South Coast County, Annual

3.2 Demolition - 2021

Mitigated Construction Off-Site

	ROG	NOx	CO	SO2	Fugitive PM10	Exhaust PM10	PM10 Total	Fugitive PM2.5	Exhaust PM2.5	PM2.5 Total	Bio- CO2	NBio- CO2	Total CO2	CH4	N2O	CO2e
Category	tons/yr										MT/yr					
Hauling	1.9300e-003	0.0634	0.0148	1.8000e-004	3.9400e-003	1.9000e-004	4.1300e-003	1.0800e-003	1.8000e-004	1.2600e-003	0.0000	17.4566	17.4566	1.2100e-003	0.0000	17.4869
Vendor	0.0000	0.0000	0.0000	0.0000	0.0000	0.0000	0.0000	0.0000	0.0000	0.0000	0.0000	0.0000	0.0000	0.0000	0.0000	0.0000
Worker	9.7000e-004	7.5000e-004	8.5100e-003	2.0000e-005	2.4700e-003	2.0000e-005	2.4900e-003	6.5000e-004	2.0000e-005	6.7000e-004	0.0000	2.2251	2.2251	7.0000e-005	0.0000	2.2267
Total	2.9000e-003	0.0641	0.0233	2.0000e-004	6.4100e-003	2.1000e-004	6.6200e-003	1.7300e-003	2.0000e-004	1.9300e-003	0.0000	19.6816	19.6816	1.2800e-003	0.0000	19.7136

3.3 Site Preparation - 2021

Unmitigated Construction On-Site

	ROG	NOx	CO	SO2	Fugitive PM10	Exhaust PM10	PM10 Total	Fugitive PM2.5	Exhaust PM2.5	PM2.5 Total	Bio- CO2	NBio- CO2	Total CO2	CH4	N2O	CO2e
Category	tons/yr										MT/yr					
Fugitive Dust					0.1807	0.0000	0.1807	0.0993	0.0000	0.0993	0.0000	0.0000	0.0000	0.0000	0.0000	0.0000
Off-Road	0.0389	0.4050	0.2115	3.8000e-004		0.0204	0.0204		0.0188	0.0188	0.0000	33.4357	33.4357	0.0108	0.0000	33.7061
Total	0.0389	0.4050	0.2115	3.8000e-004	0.1807	0.0204	0.2011	0.0993	0.0188	0.1181	0.0000	33.4357	33.4357	0.0108	0.0000	33.7061

Village South Specific Plan (Proposed) - Los Angeles-South Coast County, Annual

3.3 Site Preparation - 2021

Unmitigated Construction Off-Site

	ROG	NOx	CO	SO2	Fugitive PM10	Exhaust PM10	PM10 Total	Fugitive PM2.5	Exhaust PM2.5	PM2.5 Total	Bio- CO2	NBio- CO2	Total CO2	CH4	N2O	CO2e
Category	tons/yr										MT/yr					
Hauling	0.0000	0.0000	0.0000	0.0000	0.0000	0.0000	0.0000	0.0000	0.0000	0.0000	0.0000	0.0000	0.0000	0.0000	0.0000	0.0000
Vendor	0.0000	0.0000	0.0000	0.0000	0.0000	0.0000	0.0000	0.0000	0.0000	0.0000	0.0000	0.0000	0.0000	0.0000	0.0000	0.0000
Worker	7.7000e-004	6.0000e-004	6.8100e-003	2.0000e-005	1.9700e-003	2.0000e-005	1.9900e-003	5.2000e-004	1.0000e-005	5.4000e-004	0.0000	1.7801	1.7801	5.0000e-005	0.0000	1.7814
Total	7.7000e-004	6.0000e-004	6.8100e-003	2.0000e-005	1.9700e-003	2.0000e-005	1.9900e-003	5.2000e-004	1.0000e-005	5.4000e-004	0.0000	1.7801	1.7801	5.0000e-005	0.0000	1.7814

Mitigated Construction On-Site

	ROG	NOx	CO	SO2	Fugitive PM10	Exhaust PM10	PM10 Total	Fugitive PM2.5	Exhaust PM2.5	PM2.5 Total	Bio- CO2	NBio- CO2	Total CO2	CH4	N2O	CO2e
Category	tons/yr										MT/yr					
Fugitive Dust					0.1807	0.0000	0.1807	0.0993	0.0000	0.0993	0.0000	0.0000	0.0000	0.0000	0.0000	0.0000
Off-Road	0.0389	0.4050	0.2115	3.8000e-004		0.0204	0.0204		0.0188	0.0188	0.0000	33.4357	33.4357	0.0108	0.0000	33.7060
Total	0.0389	0.4050	0.2115	3.8000e-004	0.1807	0.0204	0.2011	0.0993	0.0188	0.1181	0.0000	33.4357	33.4357	0.0108	0.0000	33.7060

Village South Specific Plan (Proposed) - Los Angeles-South Coast County, Annual

3.3 Site Preparation - 2021

Mitigated Construction Off-Site

	ROG	NOx	CO	SO2	Fugitive PM10	Exhaust PM10	PM10 Total	Fugitive PM2.5	Exhaust PM2.5	PM2.5 Total	Bio- CO2	NBio- CO2	Total CO2	CH4	N2O	CO2e
Category	tons/yr										MT/yr					
Hauling	0.0000	0.0000	0.0000	0.0000	0.0000	0.0000	0.0000	0.0000	0.0000	0.0000	0.0000	0.0000	0.0000	0.0000	0.0000	0.0000
Vendor	0.0000	0.0000	0.0000	0.0000	0.0000	0.0000	0.0000	0.0000	0.0000	0.0000	0.0000	0.0000	0.0000	0.0000	0.0000	0.0000
Worker	7.7000e-004	6.0000e-004	6.8100e-003	2.0000e-005	1.9700e-003	2.0000e-005	1.9900e-003	5.2000e-004	1.0000e-005	5.4000e-004	0.0000	1.7801	1.7801	5.0000e-005	0.0000	1.7814
Total	7.7000e-004	6.0000e-004	6.8100e-003	2.0000e-005	1.9700e-003	2.0000e-005	1.9900e-003	5.2000e-004	1.0000e-005	5.4000e-004	0.0000	1.7801	1.7801	5.0000e-005	0.0000	1.7814

3.4 Grading - 2021

Unmitigated Construction On-Site

	ROG	NOx	CO	SO2	Fugitive PM10	Exhaust PM10	PM10 Total	Fugitive PM2.5	Exhaust PM2.5	PM2.5 Total	Bio- CO2	NBio- CO2	Total CO2	CH4	N2O	CO2e
Category	tons/yr										MT/yr					
Fugitive Dust					0.1741	0.0000	0.1741	0.0693	0.0000	0.0693	0.0000	0.0000	0.0000	0.0000	0.0000	0.0000
Off-Road	0.0796	0.8816	0.5867	1.1800e-003		0.0377	0.0377		0.0347	0.0347	0.0000	103.5405	103.5405	0.0335	0.0000	104.3776
Total	0.0796	0.8816	0.5867	1.1800e-003	0.1741	0.0377	0.2118	0.0693	0.0347	0.1040	0.0000	103.5405	103.5405	0.0335	0.0000	104.3776

Village South Specific Plan (Proposed) - Los Angeles-South Coast County, Annual

3.4 Grading - 2021

Unmitigated Construction Off-Site

	ROG	NOx	CO	SO2	Fugitive PM10	Exhaust PM10	PM10 Total	Fugitive PM2.5	Exhaust PM2.5	PM2.5 Total	Bio- CO2	NBio- CO2	Total CO2	CH4	N2O	CO2e
Category	tons/yr										MT/yr					
Hauling	0.0000	0.0000	0.0000	0.0000	0.0000	0.0000	0.0000	0.0000	0.0000	0.0000	0.0000	0.0000	0.0000	0.0000	0.0000	0.0000
Vendor	0.0000	0.0000	0.0000	0.0000	0.0000	0.0000	0.0000	0.0000	0.0000	0.0000	0.0000	0.0000	0.0000	0.0000	0.0000	0.0000
Worker	1.6400e-003	1.2700e-003	0.0144	4.0000e-005	4.1600e-003	3.0000e-005	4.2000e-003	1.1100e-003	3.0000e-005	1.1400e-003	0.0000	3.7579	3.7579	1.1000e-004	0.0000	3.7607
Total	1.6400e-003	1.2700e-003	0.0144	4.0000e-005	4.1600e-003	3.0000e-005	4.2000e-003	1.1100e-003	3.0000e-005	1.1400e-003	0.0000	3.7579	3.7579	1.1000e-004	0.0000	3.7607

Mitigated Construction On-Site

	ROG	NOx	CO	SO2	Fugitive PM10	Exhaust PM10	PM10 Total	Fugitive PM2.5	Exhaust PM2.5	PM2.5 Total	Bio- CO2	NBio- CO2	Total CO2	CH4	N2O	CO2e
Category	tons/yr										MT/yr					
Fugitive Dust					0.1741	0.0000	0.1741	0.0693	0.0000	0.0693	0.0000	0.0000	0.0000	0.0000	0.0000	0.0000
Off-Road	0.0796	0.8816	0.5867	1.1800e-003		0.0377	0.0377		0.0347	0.0347	0.0000	103.5403	103.5403	0.0335	0.0000	104.3775
Total	0.0796	0.8816	0.5867	1.1800e-003	0.1741	0.0377	0.2118	0.0693	0.0347	0.1040	0.0000	103.5403	103.5403	0.0335	0.0000	104.3775

Village South Specific Plan (Proposed) - Los Angeles-South Coast County, Annual

3.4 Grading - 2021

Mitigated Construction Off-Site

	ROG	NOx	CO	SO2	Fugitive PM10	Exhaust PM10	PM10 Total	Fugitive PM2.5	Exhaust PM2.5	PM2.5 Total	Bio- CO2	NBio- CO2	Total CO2	CH4	N2O	CO2e
Category	tons/yr										MT/yr					
Hauling	0.0000	0.0000	0.0000	0.0000	0.0000	0.0000	0.0000	0.0000	0.0000	0.0000	0.0000	0.0000	0.0000	0.0000	0.0000	0.0000
Vendor	0.0000	0.0000	0.0000	0.0000	0.0000	0.0000	0.0000	0.0000	0.0000	0.0000	0.0000	0.0000	0.0000	0.0000	0.0000	0.0000
Worker	1.6400e-003	1.2700e-003	0.0144	4.0000e-005	4.1600e-003	3.0000e-005	4.2000e-003	1.1100e-003	3.0000e-005	1.1400e-003	0.0000	3.7579	3.7579	1.1000e-004	0.0000	3.7607
Total	1.6400e-003	1.2700e-003	0.0144	4.0000e-005	4.1600e-003	3.0000e-005	4.2000e-003	1.1100e-003	3.0000e-005	1.1400e-003	0.0000	3.7579	3.7579	1.1000e-004	0.0000	3.7607

3.4 Grading - 2022

Unmitigated Construction On-Site

	ROG	NOx	CO	SO2	Fugitive PM10	Exhaust PM10	PM10 Total	Fugitive PM2.5	Exhaust PM2.5	PM2.5 Total	Bio- CO2	NBio- CO2	Total CO2	CH4	N2O	CO2e
Category	tons/yr										MT/yr					
Fugitive Dust					0.0807	0.0000	0.0807	0.0180	0.0000	0.0180	0.0000	0.0000	0.0000	0.0000	0.0000	0.0000
Off-Road	0.0127	0.1360	0.1017	2.2000e-004		5.7200e-003	5.7200e-003		5.2600e-003	5.2600e-003	0.0000	19.0871	19.0871	6.1700e-003	0.0000	19.2414
Total	0.0127	0.1360	0.1017	2.2000e-004	0.0807	5.7200e-003	0.0865	0.0180	5.2600e-003	0.0233	0.0000	19.0871	19.0871	6.1700e-003	0.0000	19.2414

Village South Specific Plan (Proposed) - Los Angeles-South Coast County, Annual

3.4 Grading - 2022

Unmitigated Construction Off-Site

	ROG	NOx	CO	SO2	Fugitive PM10	Exhaust PM10	PM10 Total	Fugitive PM2.5	Exhaust PM2.5	PM2.5 Total	Bio- CO2	NBio- CO2	Total CO2	CH4	N2O	CO2e
Category	tons/yr										MT/yr					
Hauling	0.0000	0.0000	0.0000	0.0000	0.0000	0.0000	0.0000	0.0000	0.0000	0.0000	0.0000	0.0000	0.0000	0.0000	0.0000	0.0000
Vendor	0.0000	0.0000	0.0000	0.0000	0.0000	0.0000	0.0000	0.0000	0.0000	0.0000	0.0000	0.0000	0.0000	0.0000	0.0000	0.0000
Worker	2.8000e-004	2.1000e-004	2.4400e-003	1.0000e-005	7.7000e-004	1.0000e-005	7.7000e-004	2.0000e-004	1.0000e-005	2.1000e-004	0.0000	0.6679	0.6679	2.0000e-005	0.0000	0.6684
Total	2.8000e-004	2.1000e-004	2.4400e-003	1.0000e-005	7.7000e-004	1.0000e-005	7.7000e-004	2.0000e-004	1.0000e-005	2.1000e-004	0.0000	0.6679	0.6679	2.0000e-005	0.0000	0.6684

Mitigated Construction On-Site

	ROG	NOx	CO	SO2	Fugitive PM10	Exhaust PM10	PM10 Total	Fugitive PM2.5	Exhaust PM2.5	PM2.5 Total	Bio- CO2	NBio- CO2	Total CO2	CH4	N2O	CO2e
Category	tons/yr										MT/yr					
Fugitive Dust					0.0807	0.0000	0.0807	0.0180	0.0000	0.0180	0.0000	0.0000	0.0000	0.0000	0.0000	0.0000
Off-Road	0.0127	0.1360	0.1017	2.2000e-004		5.7200e-003	5.7200e-003		5.2600e-003	5.2600e-003	0.0000	19.0871	19.0871	6.1700e-003	0.0000	19.2414
Total	0.0127	0.1360	0.1017	2.2000e-004	0.0807	5.7200e-003	0.0865	0.0180	5.2600e-003	0.0233	0.0000	19.0871	19.0871	6.1700e-003	0.0000	19.2414

Village South Specific Plan (Proposed) - Los Angeles-South Coast County, Annual

3.4 Grading - 2022

Mitigated Construction Off-Site

	ROG	NOx	CO	SO2	Fugitive PM10	Exhaust PM10	PM10 Total	Fugitive PM2.5	Exhaust PM2.5	PM2.5 Total	Bio- CO2	NBio- CO2	Total CO2	CH4	N2O	CO2e
Category	tons/yr										MT/yr					
Hauling	0.0000	0.0000	0.0000	0.0000	0.0000	0.0000	0.0000	0.0000	0.0000	0.0000	0.0000	0.0000	0.0000	0.0000	0.0000	0.0000
Vendor	0.0000	0.0000	0.0000	0.0000	0.0000	0.0000	0.0000	0.0000	0.0000	0.0000	0.0000	0.0000	0.0000	0.0000	0.0000	0.0000
Worker	2.8000e-004	2.1000e-004	2.4400e-003	1.0000e-005	7.7000e-004	1.0000e-005	7.7000e-004	2.0000e-004	1.0000e-005	2.1000e-004	0.0000	0.6679	0.6679	2.0000e-005	0.0000	0.6684
Total	2.8000e-004	2.1000e-004	2.4400e-003	1.0000e-005	7.7000e-004	1.0000e-005	7.7000e-004	2.0000e-004	1.0000e-005	2.1000e-004	0.0000	0.6679	0.6679	2.0000e-005	0.0000	0.6684

3.5 Building Construction - 2022

Unmitigated Construction On-Site

	ROG	NOx	CO	SO2	Fugitive PM10	Exhaust PM10	PM10 Total	Fugitive PM2.5	Exhaust PM2.5	PM2.5 Total	Bio- CO2	NBio- CO2	Total CO2	CH4	N2O	CO2e
Category	tons/yr										MT/yr					
Off-Road	0.2158	1.9754	2.0700	3.4100e-003		0.1023	0.1023		0.0963	0.0963	0.0000	293.1324	293.1324	0.0702	0.0000	294.8881
Total	0.2158	1.9754	2.0700	3.4100e-003		0.1023	0.1023		0.0963	0.0963	0.0000	293.1324	293.1324	0.0702	0.0000	294.8881

Village South Specific Plan (Proposed) - Los Angeles-South Coast County, Annual

3.5 Building Construction - 2022

Unmitigated Construction Off-Site

	ROG	NOx	CO	SO2	Fugitive PM10	Exhaust PM10	PM10 Total	Fugitive PM2.5	Exhaust PM2.5	PM2.5 Total	Bio- CO2	NBio- CO2	Total CO2	CH4	N2O	CO2e
Category	tons/yr										MT/yr					
Hauling	0.0000	0.0000	0.0000	0.0000	0.0000	0.0000	0.0000	0.0000	0.0000	0.0000	0.0000	0.0000	0.0000	0.0000	0.0000	0.0000
Vendor	0.0527	1.6961	0.4580	4.5500e-003	0.1140	3.1800e-003	0.1171	0.0329	3.0400e-003	0.0359	0.0000	441.9835	441.9835	0.0264	0.0000	442.6435
Worker	0.4088	0.3066	3.5305	0.0107	1.1103	8.8700e-003	1.1192	0.2949	8.1700e-003	0.3031	0.0000	966.8117	966.8117	0.0266	0.0000	967.4773
Total	0.4616	2.0027	3.9885	0.0152	1.2243	0.0121	1.2363	0.3278	0.0112	0.3390	0.0000	1,408.7952	1,408.7952	0.0530	0.0000	1,410.1208

Mitigated Construction On-Site

	ROG	NOx	CO	SO2	Fugitive PM10	Exhaust PM10	PM10 Total	Fugitive PM2.5	Exhaust PM2.5	PM2.5 Total	Bio- CO2	NBio- CO2	Total CO2	CH4	N2O	CO2e
Category	tons/yr										MT/yr					
Off-Road	0.2158	1.9754	2.0700	3.4100e-003		0.1023	0.1023		0.0963	0.0963	0.0000	293.1321	293.1321	0.0702	0.0000	294.8877
Total	0.2158	1.9754	2.0700	3.4100e-003		0.1023	0.1023		0.0963	0.0963	0.0000	293.1321	293.1321	0.0702	0.0000	294.8877

Village South Specific Plan (Proposed) - Los Angeles-South Coast County, Annual

3.5 Building Construction - 2022

Mitigated Construction Off-Site

	ROG	NOx	CO	SO2	Fugitive PM10	Exhaust PM10	PM10 Total	Fugitive PM2.5	Exhaust PM2.5	PM2.5 Total	Bio- CO2	NBio- CO2	Total CO2	CH4	N2O	CO2e
Category	tons/yr										MT/yr					
Hauling	0.0000	0.0000	0.0000	0.0000	0.0000	0.0000	0.0000	0.0000	0.0000	0.0000	0.0000	0.0000	0.0000	0.0000	0.0000	0.0000
Vendor	0.0527	1.6961	0.4580	4.5500e-003	0.1140	3.1800e-003	0.1171	0.0329	3.0400e-003	0.0359	0.0000	441.9835	441.9835	0.0264	0.0000	442.6435
Worker	0.4088	0.3066	3.5305	0.0107	1.1103	8.8700e-003	1.1192	0.2949	8.1700e-003	0.3031	0.0000	966.8117	966.8117	0.0266	0.0000	967.4773
Total	0.4616	2.0027	3.9885	0.0152	1.2243	0.0121	1.2363	0.3278	0.0112	0.3390	0.0000	1,408.7952	1,408.7952	0.0530	0.0000	1,410.1208

3.5 Building Construction - 2023

Unmitigated Construction On-Site

	ROG	NOx	CO	SO2	Fugitive PM10	Exhaust PM10	PM10 Total	Fugitive PM2.5	Exhaust PM2.5	PM2.5 Total	Bio- CO2	NBio- CO2	Total CO2	CH4	N2O	CO2e
Category	tons/yr										MT/yr					
Off-Road	0.1942	1.7765	2.0061	3.3300e-003		0.0864	0.0864		0.0813	0.0813	0.0000	286.2789	286.2789	0.0681	0.0000	287.9814
Total	0.1942	1.7765	2.0061	3.3300e-003		0.0864	0.0864		0.0813	0.0813	0.0000	286.2789	286.2789	0.0681	0.0000	287.9814

Village South Specific Plan (Proposed) - Los Angeles-South Coast County, Annual

3.5 Building Construction - 2023

Unmitigated Construction Off-Site

	ROG	NOx	CO	SO2	Fugitive PM10	Exhaust PM10	PM10 Total	Fugitive PM2.5	Exhaust PM2.5	PM2.5 Total	Bio- CO2	NBio- CO2	Total CO2	CH4	N2O	CO2e
Category	tons/yr										MT/yr					
Hauling	0.0000	0.0000	0.0000	0.0000	0.0000	0.0000	0.0000	0.0000	0.0000	0.0000	0.0000	0.0000	0.0000	0.0000	0.0000	0.0000
Vendor	0.0382	1.2511	0.4011	4.3000e-003	0.1113	1.4600e-003	0.1127	0.0321	1.4000e-003	0.0335	0.0000	417.9930	417.9930	0.0228	0.0000	418.5624
Worker	0.3753	0.2708	3.1696	0.0101	1.0840	8.4100e-003	1.0924	0.2879	7.7400e-003	0.2957	0.0000	909.3439	909.3439	0.0234	0.0000	909.9291
Total	0.4135	1.5218	3.5707	0.0144	1.1953	9.8700e-003	1.2051	0.3200	9.1400e-003	0.3292	0.0000	1,327.3369	1,327.3369	0.0462	0.0000	1,328.4916

Mitigated Construction On-Site

	ROG	NOx	CO	SO2	Fugitive PM10	Exhaust PM10	PM10 Total	Fugitive PM2.5	Exhaust PM2.5	PM2.5 Total	Bio- CO2	NBio- CO2	Total CO2	CH4	N2O	CO2e
Category	tons/yr										MT/yr					
Off-Road	0.1942	1.7765	2.0061	3.3300e-003		0.0864	0.0864		0.0813	0.0813	0.0000	286.2785	286.2785	0.0681	0.0000	287.9811
Total	0.1942	1.7765	2.0061	3.3300e-003		0.0864	0.0864		0.0813	0.0813	0.0000	286.2785	286.2785	0.0681	0.0000	287.9811

Village South Specific Plan (Proposed) - Los Angeles-South Coast County, Annual

3.5 Building Construction - 2023

Mitigated Construction Off-Site

	ROG	NOx	CO	SO2	Fugitive PM10	Exhaust PM10	PM10 Total	Fugitive PM2.5	Exhaust PM2.5	PM2.5 Total	Bio- CO2	NBio- CO2	Total CO2	CH4	N2O	CO2e
Category	tons/yr										MT/yr					
Hauling	0.0000	0.0000	0.0000	0.0000	0.0000	0.0000	0.0000	0.0000	0.0000	0.0000	0.0000	0.0000	0.0000	0.0000	0.0000	0.0000
Vendor	0.0382	1.2511	0.4011	4.3000e-003	0.1113	1.4600e-003	0.1127	0.0321	1.4000e-003	0.0335	0.0000	417.9930	417.9930	0.0228	0.0000	418.5624
Worker	0.3753	0.2708	3.1696	0.0101	1.0840	8.4100e-003	1.0924	0.2879	7.7400e-003	0.2957	0.0000	909.3439	909.3439	0.0234	0.0000	909.9291
Total	0.4135	1.5218	3.5707	0.0144	1.1953	9.8700e-003	1.2051	0.3200	9.1400e-003	0.3292	0.0000	1,327.3369	1,327.3369	0.0462	0.0000	1,328.4916

3.6 Paving - 2023

Unmitigated Construction On-Site

	ROG	NOx	CO	SO2	Fugitive PM10	Exhaust PM10	PM10 Total	Fugitive PM2.5	Exhaust PM2.5	PM2.5 Total	Bio- CO2	NBio- CO2	Total CO2	CH4	N2O	CO2e
Category	tons/yr										MT/yr					
Off-Road	6.7100e-003	0.0663	0.0948	1.5000e-004		3.3200e-003	3.3200e-003		3.0500e-003	3.0500e-003	0.0000	13.0175	13.0175	4.2100e-003	0.0000	13.1227
Paving	0.0000					0.0000	0.0000		0.0000	0.0000	0.0000	0.0000	0.0000	0.0000	0.0000	0.0000
Total	6.7100e-003	0.0663	0.0948	1.5000e-004		3.3200e-003	3.3200e-003		3.0500e-003	3.0500e-003	0.0000	13.0175	13.0175	4.2100e-003	0.0000	13.1227

Village South Specific Plan (Proposed) - Los Angeles-South Coast County, Annual

3.6 Paving - 2023

Unmitigated Construction Off-Site

	ROG	NOx	CO	SO2	Fugitive PM10	Exhaust PM10	PM10 Total	Fugitive PM2.5	Exhaust PM2.5	PM2.5 Total	Bio- CO2	NBio- CO2	Total CO2	CH4	N2O	CO2e
Category	tons/yr										MT/yr					
Hauling	0.0000	0.0000	0.0000	0.0000	0.0000	0.0000	0.0000	0.0000	0.0000	0.0000	0.0000	0.0000	0.0000	0.0000	0.0000	0.0000
Vendor	0.0000	0.0000	0.0000	0.0000	0.0000	0.0000	0.0000	0.0000	0.0000	0.0000	0.0000	0.0000	0.0000	0.0000	0.0000	0.0000
Worker	3.7000e-004	2.7000e-004	3.1200e-003	1.0000e-005	1.0700e-003	1.0000e-005	1.0800e-003	2.8000e-004	1.0000e-005	2.9000e-004	0.0000	0.8963	0.8963	2.0000e-005	0.0000	0.8968
Total	3.7000e-004	2.7000e-004	3.1200e-003	1.0000e-005	1.0700e-003	1.0000e-005	1.0800e-003	2.8000e-004	1.0000e-005	2.9000e-004	0.0000	0.8963	0.8963	2.0000e-005	0.0000	0.8968

Mitigated Construction On-Site

	ROG	NOx	CO	SO2	Fugitive PM10	Exhaust PM10	PM10 Total	Fugitive PM2.5	Exhaust PM2.5	PM2.5 Total	Bio- CO2	NBio- CO2	Total CO2	CH4	N2O	CO2e
Category	tons/yr										MT/yr					
Off-Road	6.7100e-003	0.0663	0.0948	1.5000e-004		3.3200e-003	3.3200e-003		3.0500e-003	3.0500e-003	0.0000	13.0175	13.0175	4.2100e-003	0.0000	13.1227
Paving	0.0000					0.0000	0.0000		0.0000	0.0000	0.0000	0.0000	0.0000	0.0000	0.0000	0.0000
Total	6.7100e-003	0.0663	0.0948	1.5000e-004		3.3200e-003	3.3200e-003		3.0500e-003	3.0500e-003	0.0000	13.0175	13.0175	4.2100e-003	0.0000	13.1227

Village South Specific Plan (Proposed) - Los Angeles-South Coast County, Annual

3.6 Paving - 2023

Mitigated Construction Off-Site

	ROG	NOx	CO	SO2	Fugitive PM10	Exhaust PM10	PM10 Total	Fugitive PM2.5	Exhaust PM2.5	PM2.5 Total	Bio- CO2	NBio- CO2	Total CO2	CH4	N2O	CO2e
Category	tons/yr										MT/yr					
Hauling	0.0000	0.0000	0.0000	0.0000	0.0000	0.0000	0.0000	0.0000	0.0000	0.0000	0.0000	0.0000	0.0000	0.0000	0.0000	0.0000
Vendor	0.0000	0.0000	0.0000	0.0000	0.0000	0.0000	0.0000	0.0000	0.0000	0.0000	0.0000	0.0000	0.0000	0.0000	0.0000	0.0000
Worker	3.7000e-004	2.7000e-004	3.1200e-003	1.0000e-005	1.0700e-003	1.0000e-005	1.0800e-003	2.8000e-004	1.0000e-005	2.9000e-004	0.0000	0.8963	0.8963	2.0000e-005	0.0000	0.8968
Total	3.7000e-004	2.7000e-004	3.1200e-003	1.0000e-005	1.0700e-003	1.0000e-005	1.0800e-003	2.8000e-004	1.0000e-005	2.9000e-004	0.0000	0.8963	0.8963	2.0000e-005	0.0000	0.8968

3.6 Paving - 2024

Unmitigated Construction On-Site

	ROG	NOx	CO	SO2	Fugitive PM10	Exhaust PM10	PM10 Total	Fugitive PM2.5	Exhaust PM2.5	PM2.5 Total	Bio- CO2	NBio- CO2	Total CO2	CH4	N2O	CO2e
Category	tons/yr										MT/yr					
Off-Road	0.0109	0.1048	0.1609	2.5000e-004		5.1500e-003	5.1500e-003		4.7400e-003	4.7400e-003	0.0000	22.0292	22.0292	7.1200e-003	0.0000	22.2073
Paving	0.0000					0.0000	0.0000		0.0000	0.0000	0.0000	0.0000	0.0000	0.0000	0.0000	0.0000
Total	0.0109	0.1048	0.1609	2.5000e-004		5.1500e-003	5.1500e-003		4.7400e-003	4.7400e-003	0.0000	22.0292	22.0292	7.1200e-003	0.0000	22.2073

Village South Specific Plan (Proposed) - Los Angeles-South Coast County, Annual

3.6 Paving - 2024

Unmitigated Construction Off-Site

	ROG	NOx	CO	SO2	Fugitive PM10	Exhaust PM10	PM10 Total	Fugitive PM2.5	Exhaust PM2.5	PM2.5 Total	Bio- CO2	NBio- CO2	Total CO2	CH4	N2O	CO2e
Category	tons/yr										MT/yr					
Hauling	0.0000	0.0000	0.0000	0.0000	0.0000	0.0000	0.0000	0.0000	0.0000	0.0000	0.0000	0.0000	0.0000	0.0000	0.0000	0.0000
Vendor	0.0000	0.0000	0.0000	0.0000	0.0000	0.0000	0.0000	0.0000	0.0000	0.0000	0.0000	0.0000	0.0000	0.0000	0.0000	0.0000
Worker	5.9000e-004	4.1000e-004	4.9200e-003	2.0000e-005	1.8100e-003	1.0000e-005	1.8200e-003	4.8000e-004	1.0000e-005	4.9000e-004	0.0000	1.4697	1.4697	4.0000e-005	0.0000	1.4706
Total	5.9000e-004	4.1000e-004	4.9200e-003	2.0000e-005	1.8100e-003	1.0000e-005	1.8200e-003	4.8000e-004	1.0000e-005	4.9000e-004	0.0000	1.4697	1.4697	4.0000e-005	0.0000	1.4706

Mitigated Construction On-Site

	ROG	NOx	CO	SO2	Fugitive PM10	Exhaust PM10	PM10 Total	Fugitive PM2.5	Exhaust PM2.5	PM2.5 Total	Bio- CO2	NBio- CO2	Total CO2	CH4	N2O	CO2e
Category	tons/yr										MT/yr					
Off-Road	0.0109	0.1048	0.1609	2.5000e-004		5.1500e-003	5.1500e-003		4.7400e-003	4.7400e-003	0.0000	22.0292	22.0292	7.1200e-003	0.0000	22.2073
Paving	0.0000					0.0000	0.0000		0.0000	0.0000	0.0000	0.0000	0.0000	0.0000	0.0000	0.0000
Total	0.0109	0.1048	0.1609	2.5000e-004		5.1500e-003	5.1500e-003		4.7400e-003	4.7400e-003	0.0000	22.0292	22.0292	7.1200e-003	0.0000	22.2073

Village South Specific Plan (Proposed) - Los Angeles-South Coast County, Annual

3.6 Paving - 2024

Mitigated Construction Off-Site

	ROG	NOx	CO	SO2	Fugitive PM10	Exhaust PM10	PM10 Total	Fugitive PM2.5	Exhaust PM2.5	PM2.5 Total	Bio- CO2	NBio- CO2	Total CO2	CH4	N2O	CO2e
Category	tons/yr										MT/yr					
Hauling	0.0000	0.0000	0.0000	0.0000	0.0000	0.0000	0.0000	0.0000	0.0000	0.0000	0.0000	0.0000	0.0000	0.0000	0.0000	0.0000
Vendor	0.0000	0.0000	0.0000	0.0000	0.0000	0.0000	0.0000	0.0000	0.0000	0.0000	0.0000	0.0000	0.0000	0.0000	0.0000	0.0000
Worker	5.9000e-004	4.1000e-004	4.9200e-003	2.0000e-005	1.8100e-003	1.0000e-005	1.8200e-003	4.8000e-004	1.0000e-005	4.9000e-004	0.0000	1.4697	1.4697	4.0000e-005	0.0000	1.4706
Total	5.9000e-004	4.1000e-004	4.9200e-003	2.0000e-005	1.8100e-003	1.0000e-005	1.8200e-003	4.8000e-004	1.0000e-005	4.9000e-004	0.0000	1.4697	1.4697	4.0000e-005	0.0000	1.4706

3.7 Architectural Coating - 2024

Unmitigated Construction On-Site

	ROG	NOx	CO	SO2	Fugitive PM10	Exhaust PM10	PM10 Total	Fugitive PM2.5	Exhaust PM2.5	PM2.5 Total	Bio- CO2	NBio- CO2	Total CO2	CH4	N2O	CO2e
Category	tons/yr										MT/yr					
Archit. Coating	4.1372					0.0000	0.0000		0.0000	0.0000	0.0000	0.0000	0.0000	0.0000	0.0000	0.0000
Off-Road	3.1600e-003	0.0213	0.0317	5.0000e-005		1.0700e-003	1.0700e-003		1.0700e-003	1.0700e-003	0.0000	4.4682	4.4682	2.5000e-004	0.0000	4.4745
Total	4.1404	0.0213	0.0317	5.0000e-005		1.0700e-003	1.0700e-003		1.0700e-003	1.0700e-003	0.0000	4.4682	4.4682	2.5000e-004	0.0000	4.4745

Village South Specific Plan (Proposed) - Los Angeles-South Coast County, Annual

3.7 Architectural Coating - 2024

Unmitigated Construction Off-Site

	ROG	NOx	CO	SO2	Fugitive PM10	Exhaust PM10	PM10 Total	Fugitive PM2.5	Exhaust PM2.5	PM2.5 Total	Bio- CO2	NBio- CO2	Total CO2	CH4	N2O	CO2e
Category	tons/yr										MT/yr					
Hauling	0.0000	0.0000	0.0000	0.0000	0.0000	0.0000	0.0000	0.0000	0.0000	0.0000	0.0000	0.0000	0.0000	0.0000	0.0000	0.0000
Vendor	0.0000	0.0000	0.0000	0.0000	0.0000	0.0000	0.0000	0.0000	0.0000	0.0000	0.0000	0.0000	0.0000	0.0000	0.0000	0.0000
Worker	0.0101	6.9900e-003	0.0835	2.8000e-004	0.0307	2.3000e-004	0.0309	8.1500e-003	2.2000e-004	8.3700e-003	0.0000	24.9407	24.9407	6.1000e-004	0.0000	24.9558
Total	0.0101	6.9900e-003	0.0835	2.8000e-004	0.0307	2.3000e-004	0.0309	8.1500e-003	2.2000e-004	8.3700e-003	0.0000	24.9407	24.9407	6.1000e-004	0.0000	24.9558

Mitigated Construction On-Site

	ROG	NOx	CO	SO2	Fugitive PM10	Exhaust PM10	PM10 Total	Fugitive PM2.5	Exhaust PM2.5	PM2.5 Total	Bio- CO2	NBio- CO2	Total CO2	CH4	N2O	CO2e
Category	tons/yr										MT/yr					
Archit. Coating	4.1372					0.0000	0.0000		0.0000	0.0000	0.0000	0.0000	0.0000	0.0000	0.0000	0.0000
Off-Road	3.1600e-003	0.0213	0.0317	5.0000e-005		1.0700e-003	1.0700e-003		1.0700e-003	1.0700e-003	0.0000	4.4682	4.4682	2.5000e-004	0.0000	4.4745
Total	4.1404	0.0213	0.0317	5.0000e-005		1.0700e-003	1.0700e-003		1.0700e-003	1.0700e-003	0.0000	4.4682	4.4682	2.5000e-004	0.0000	4.4745

Village South Specific Plan (Proposed) - Los Angeles-South Coast County, Annual

3.7 Architectural Coating - 2024

Mitigated Construction Off-Site

	ROG	NOx	CO	SO2	Fugitive PM10	Exhaust PM10	PM10 Total	Fugitive PM2.5	Exhaust PM2.5	PM2.5 Total	Bio- CO2	NBio- CO2	Total CO2	CH4	N2O	CO2e
Category	tons/yr										MT/yr					
Hauling	0.0000	0.0000	0.0000	0.0000	0.0000	0.0000	0.0000	0.0000	0.0000	0.0000	0.0000	0.0000	0.0000	0.0000	0.0000	0.0000
Vendor	0.0000	0.0000	0.0000	0.0000	0.0000	0.0000	0.0000	0.0000	0.0000	0.0000	0.0000	0.0000	0.0000	0.0000	0.0000	0.0000
Worker	0.0101	6.9900e-003	0.0835	2.8000e-004	0.0307	2.3000e-004	0.0309	8.1500e-003	2.2000e-004	8.3700e-003	0.0000	24.9407	24.9407	6.1000e-004	0.0000	24.9558
Total	0.0101	6.9900e-003	0.0835	2.8000e-004	0.0307	2.3000e-004	0.0309	8.1500e-003	2.2000e-004	8.3700e-003	0.0000	24.9407	24.9407	6.1000e-004	0.0000	24.9558

4.0 Operational Detail - Mobile

4.1 Mitigation Measures Mobile

Village South Specific Plan (Proposed) - Los Angeles-South Coast County, Annual

	ROG	NOx	CO	SO2	Fugitive PM10	Exhaust PM10	PM10 Total	Fugitive PM2.5	Exhaust PM2.5	PM2.5 Total	Bio- CO2	NBio- CO2	Total CO2	CH4	N2O	CO2e
Category	tons/yr										MT/yr					
Mitigated	1.5857	7.9962	19.1834	0.0821	7.7979	0.0580	7.8559	2.0895	0.0539	2.1434	0.0000	7,620.4986	7,620.4986	0.3407	0.0000	7,629.0162
Unmitigated	1.5857	7.9962	19.1834	0.0821	7.7979	0.0580	7.8559	2.0895	0.0539	2.1434	0.0000	7,620.4986	7,620.4986	0.3407	0.0000	7,629.0162

4.2 Trip Summary Information

Land Use	Average Daily Trip Rate			Unmitigated	Mitigated
	Weekday	Saturday	Sunday	Annual VMT	Annual VMT
Apartments Low Rise	145.75	154.25	154.00	506,227	506,227
Apartments Mid Rise	4,026.75	3,773.25	4075.50	13,660,065	13,660,065
General Office Building	288.45	62.55	31.05	706,812	706,812
High Turnover (Sit Down Restaurant)	2,368.80	2,873.52	2817.72	3,413,937	3,413,937
Hotel	192.00	187.50	160.00	445,703	445,703
Quality Restaurant	501.12	511.92	461.20	707,488	707,488
Regional Shopping Center	528.08	601.44	357.84	1,112,221	1,112,221
Total	8,050.95	8,164.43	8,057.31	20,552,452	20,552,452

4.3 Trip Type Information

Village South Specific Plan (Proposed) - Los Angeles-South Coast County, Annual

Land Use	Miles			Trip %			Trip Purpose %		
	H-W or C-W	H-S or C-C	H-O or C-NW	H-W or C-W	H-S or C-C	H-O or C-NW	Primary	Diverted	Pass-by
Apartments Low Rise	14.70	5.90	8.70	40.20	19.20	40.60	86	11	3
Apartments Mid Rise	14.70	5.90	8.70	40.20	19.20	40.60	86	11	3
General Office Building	16.60	8.40	6.90	33.00	48.00	19.00	77	19	4
High Turnover (Sit Down Restaurant)	16.60	8.40	6.90	8.50	72.50	19.00	37	20	43
Hotel	16.60	8.40	6.90	19.40	61.60	19.00	58	38	4
Quality Restaurant	16.60	8.40	6.90	12.00	69.00	19.00	38	18	44
Regional Shopping Center	16.60	8.40	6.90	16.30	64.70	19.00	54	35	11

4.4 Fleet Mix

Land Use	LDA	LDT1	LDT2	MDV	LHD1	LHD2	MHD	HHD	OBUS	UBUS	MCY	SBUS	MH
Apartments Low Rise	0.543088	0.044216	0.209971	0.116369	0.014033	0.006332	0.021166	0.033577	0.002613	0.001817	0.005285	0.000712	0.000821
Apartments Mid Rise	0.543088	0.044216	0.209971	0.116369	0.014033	0.006332	0.021166	0.033577	0.002613	0.001817	0.005285	0.000712	0.000821
General Office Building	0.543088	0.044216	0.209971	0.116369	0.014033	0.006332	0.021166	0.033577	0.002613	0.001817	0.005285	0.000712	0.000821
High Turnover (Sit Down Restaurant)	0.543088	0.044216	0.209971	0.116369	0.014033	0.006332	0.021166	0.033577	0.002613	0.001817	0.005285	0.000712	0.000821
Hotel	0.543088	0.044216	0.209971	0.116369	0.014033	0.006332	0.021166	0.033577	0.002613	0.001817	0.005285	0.000712	0.000821
Quality Restaurant	0.543088	0.044216	0.209971	0.116369	0.014033	0.006332	0.021166	0.033577	0.002613	0.001817	0.005285	0.000712	0.000821
Regional Shopping Center	0.543088	0.044216	0.209971	0.116369	0.014033	0.006332	0.021166	0.033577	0.002613	0.001817	0.005285	0.000712	0.000821

5.0 Energy Detail

Historical Energy Use: N

5.1 Mitigation Measures Energy

Village South Specific Plan (Proposed) - Los Angeles-South Coast County, Annual

	ROG	NOx	CO	SO2	Fugitive PM10	Exhaust PM10	PM10 Total	Fugitive PM2.5	Exhaust PM2.5	PM2.5 Total	Bio- CO2	NBio- CO2	Total CO2	CH4	N2O	CO2e
Category	tons/yr										MT/yr					
Electricity Mitigated							0.0000	0.0000		0.0000	0.0000	2,512.6465	2,512.6465	0.1037	0.0215	2,521.6356
Electricity Unmitigated							0.0000	0.0000		0.0000	0.0000	2,512.6465	2,512.6465	0.1037	0.0215	2,521.6356
NaturalGas Mitigated	0.1398	1.2312	0.7770	7.6200e-003			0.0966	0.0966		0.0966	0.0966	1,383.4267	1,383.4267	0.0265	0.0254	1,391.6478
NaturalGas Unmitigated	0.1398	1.2312	0.7770	7.6200e-003			0.0966	0.0966		0.0966	0.0966	1,383.4267	1,383.4267	0.0265	0.0254	1,391.6478

Village South Specific Plan (Proposed) - Los Angeles-South Coast County, Annual

5.2 Energy by Land Use - NaturalGas

Unmitigated

	NaturalGas Use	ROG	NOx	CO	SO2	Fugitive PM10	Exhaust PM10	PM10 Total	Fugitive PM2.5	Exhaust PM2.5	PM2.5 Total	Bio- CO2	NBio- CO2	Total CO2	CH4	N2O	CO2e
Land Use	kBTU/yr	tons/yr										MT/yr					
Apartments Low Rise	408494	2.2000e-003	0.0188	8.0100e-003	1.2000e-004		1.5200e-003	1.5200e-003		1.5200e-003	1.5200e-003	0.0000	21.7988	21.7988	4.2000e-004	4.0000e-004	21.9284
Apartments Mid Rise	1.30613e+007	0.0704	0.6018	0.2561	3.8400e-003		0.0487	0.0487		0.0487	0.0487	0.0000	696.9989	696.9989	0.0134	0.0128	701.1408
General Office Building	468450	2.5300e-003	0.0230	0.0193	1.4000e-004		1.7500e-003	1.7500e-003		1.7500e-003	1.7500e-003	0.0000	24.9983	24.9983	4.8000e-004	4.6000e-004	25.1468
High Turnover (Sit Down Restaurant)	8.30736e+006	0.0448	0.4072	0.3421	2.4400e-003		0.0310	0.0310		0.0310	0.0310	0.0000	443.3124	443.3124	8.5000e-003	8.1300e-003	445.9468
Hotel	1.74095e+006	9.3900e-003	0.0853	0.0717	5.1000e-004		6.4900e-003	6.4900e-003		6.4900e-003	6.4900e-003	0.0000	92.9036	92.9036	1.7800e-003	1.7000e-003	93.4557
Quality Restaurant	1.84608e+006	9.9500e-003	0.0905	0.0760	5.4000e-004		6.8800e-003	6.8800e-003		6.8800e-003	6.8800e-003	0.0000	98.5139	98.5139	1.8900e-003	1.8100e-003	99.0993
Regional Shopping Center	91840	5.0000e-004	4.5000e-003	3.7800e-003	3.0000e-005		3.4000e-004	3.4000e-004		3.4000e-004	3.4000e-004	0.0000	4.9009	4.9009	9.0000e-005	9.0000e-005	4.9301
Total		0.1398	1.2312	0.7770	7.6200e-003		0.0966	0.0966		0.0966	0.0966	0.0000	1,383.4268	1,383.4268	0.0265	0.0254	1,391.6478

Village South Specific Plan (Proposed) - Los Angeles-South Coast County, Annual

5.2 Energy by Land Use - NaturalGas

Mitigated

	NaturalGas Use	ROG	NOx	CO	SO2	Fugitive PM10	Exhaust PM10	PM10 Total	Fugitive PM2.5	Exhaust PM2.5	PM2.5 Total	Bio- CO2	NBio- CO2	Total CO2	CH4	N2O	CO2e
Land Use	kBTU/yr	tons/yr										MT/yr					
Apartments Low Rise	408494	2.2000e-003	0.0188	8.0100e-003	1.2000e-004		1.5200e-003	1.5200e-003		1.5200e-003	1.5200e-003	0.0000	21.7988	21.7988	4.2000e-004	4.0000e-004	21.9284
Apartments Mid Rise	1.30613e+007	0.0704	0.6018	0.2561	3.8400e-003		0.0487	0.0487		0.0487	0.0487	0.0000	696.9989	696.9989	0.0134	0.0128	701.1408
General Office Building	468450	2.5300e-003	0.0230	0.0193	1.4000e-004		1.7500e-003	1.7500e-003		1.7500e-003	1.7500e-003	0.0000	24.9983	24.9983	4.8000e-004	4.6000e-004	25.1468
High Turnover (Sit Down Restaurant)	8.30736e+006	0.0448	0.4072	0.3421	2.4400e-003		0.0310	0.0310		0.0310	0.0310	0.0000	443.3124	443.3124	8.5000e-003	8.1300e-003	445.9468
Hotel	1.74095e+006	9.3900e-003	0.0853	0.0717	5.1000e-004		6.4900e-003	6.4900e-003		6.4900e-003	6.4900e-003	0.0000	92.9036	92.9036	1.7800e-003	1.7000e-003	93.4557
Quality Restaurant	1.84608e+006	9.9500e-003	0.0905	0.0760	5.4000e-004		6.8800e-003	6.8800e-003		6.8800e-003	6.8800e-003	0.0000	98.5139	98.5139	1.8900e-003	1.8100e-003	99.0993
Regional Shopping Center	91840	5.0000e-004	4.5000e-003	3.7800e-003	3.0000e-005		3.4000e-004	3.4000e-004		3.4000e-004	3.4000e-004	0.0000	4.9009	4.9009	9.0000e-005	9.0000e-005	4.9301
Total		0.1398	1.2312	0.7770	7.6200e-003		0.0966	0.0966		0.0966	0.0966	0.0000	1,383.4268	1,383.4268	0.0265	0.0254	1,391.6478

Village South Specific Plan (Proposed) - Los Angeles-South Coast County, Annual

5.3 Energy by Land Use - Electricity

Unmitigated

	Electricity Use	Total CO2	CH4	N2O	CO2e
Land Use	kWh/yr	MT/yr			
Apartments Low Rise	106010	33.7770	1.3900e-003	2.9000e-004	33.8978
Apartments Mid Rise	3.94697e+006	1,257.5879	0.0519	0.0107	1,262.0869
General Office Building	584550	186.2502	7.6900e-003	1.5900e-003	186.9165
High Turnover (Sit Down Restaurant)	1.58904e+006	506.3022	0.0209	4.3200e-003	508.1135
Hotel	550308	175.3399	7.2400e-003	1.5000e-003	175.9672
Quality Restaurant	353120	112.5116	4.6500e-003	9.6000e-004	112.9141
Regional Shopping Center	756000	240.8778	9.9400e-003	2.0600e-003	241.7395
Total		2,512.6465	0.1037	0.0215	2,521.6356

Village South Specific Plan (Proposed) - Los Angeles-South Coast County, Annual

5.3 Energy by Land Use - Electricity

Mitigated

	Electricity Use	Total CO2	CH4	N2O	CO2e
Land Use	kWh/yr	MT/yr			
Apartments Low Rise	106010	33.7770	1.3900e-003	2.9000e-004	33.8978
Apartments Mid Rise	3.94697e+006	1,257.5879	0.0519	0.0107	1,262.0869
General Office Building	584550	186.2502	7.6900e-003	1.5900e-003	186.9165
High Turnover (Sit Down Restaurant)	1.58904e+006	506.3022	0.0209	4.3200e-003	508.1135
Hotel	550308	175.3399	7.2400e-003	1.5000e-003	175.9672
Quality Restaurant	353120	112.5116	4.6500e-003	9.6000e-004	112.9141
Regional Shopping Center	756000	240.8778	9.9400e-003	2.0600e-003	241.7395
Total		2,512.6465	0.1037	0.0215	2,521.6356

6.0 Area Detail

6.1 Mitigation Measures Area

Village South Specific Plan (Proposed) - Los Angeles-South Coast County, Annual

	ROG	NOx	CO	SO2	Fugitive PM10	Exhaust PM10	PM10 Total	Fugitive PM2.5	Exhaust PM2.5	PM2.5 Total	Bio- CO2	NBio- CO2	Total CO2	CH4	N2O	CO2e
Category	tons/yr										MT/yr					
Mitigated	5.1437	0.2950	10.3804	1.6700e-003		0.0714	0.0714		0.0714	0.0714	0.0000	220.9670	220.9670	0.0201	3.7400e-003	222.5835
Unmitigated	5.1437	0.2950	10.3804	1.6700e-003		0.0714	0.0714		0.0714	0.0714	0.0000	220.9670	220.9670	0.0201	3.7400e-003	222.5835

6.2 Area by SubCategory

Unmitigated

	ROG	NOx	CO	SO2	Fugitive PM10	Exhaust PM10	PM10 Total	Fugitive PM2.5	Exhaust PM2.5	PM2.5 Total	Bio- CO2	NBio- CO2	Total CO2	CH4	N2O	CO2e
SubCategory	tons/yr										MT/yr					
Architectural Coating	0.4137					0.0000	0.0000		0.0000	0.0000	0.0000	0.0000	0.0000	0.0000	0.0000	0.0000
Consumer Products	4.3998					0.0000	0.0000		0.0000	0.0000	0.0000	0.0000	0.0000	0.0000	0.0000	0.0000
Hearth	0.0206	0.1763	0.0750	1.1200e-003		0.0143	0.0143		0.0143	0.0143	0.0000	204.1166	204.1166	3.9100e-003	3.7400e-003	205.3295
Landscaping	0.3096	0.1187	10.3054	5.4000e-004		0.0572	0.0572		0.0572	0.0572	0.0000	16.8504	16.8504	0.0161	0.0000	17.2540
Total	5.1437	0.2950	10.3804	1.6600e-003		0.0714	0.0714		0.0714	0.0714	0.0000	220.9670	220.9670	0.0201	3.7400e-003	222.5835

Village South Specific Plan (Proposed) - Los Angeles-South Coast County, Annual

6.2 Area by SubCategory

Mitigated

	ROG	NOx	CO	SO2	Fugitive PM10	Exhaust PM10	PM10 Total	Fugitive PM2.5	Exhaust PM2.5	PM2.5 Total	Bio- CO2	NBio- CO2	Total CO2	CH4	N2O	CO2e
SubCategory	tons/yr										MT/yr					
Architectural Coating	0.4137					0.0000	0.0000		0.0000	0.0000	0.0000	0.0000	0.0000	0.0000	0.0000	0.0000
Consumer Products	4.3998					0.0000	0.0000		0.0000	0.0000	0.0000	0.0000	0.0000	0.0000	0.0000	0.0000
Hearth	0.0206	0.1763	0.0750	1.1200e-003		0.0143	0.0143		0.0143	0.0143	0.0000	204.1166	204.1166	3.9100e-003	3.7400e-003	205.3295
Landscaping	0.3096	0.1187	10.3054	5.4000e-004		0.0572	0.0572		0.0572	0.0572	0.0000	16.8504	16.8504	0.0161	0.0000	17.2540
Total	5.1437	0.2950	10.3804	1.6600e-003		0.0714	0.0714		0.0714	0.0714	0.0000	220.9670	220.9670	0.0201	3.7400e-003	222.5835

7.0 Water Detail

7.1 Mitigation Measures Water

Village South Specific Plan (Proposed) - Los Angeles-South Coast County, Annual

	Total CO2	CH4	N2O	CO2e
Category	MT/yr			
Mitigated	585.8052	3.0183	0.0755	683.7567
Unmitigated	585.8052	3.0183	0.0755	683.7567

Village South Specific Plan (Proposed) - Los Angeles-South Coast County, Annual

7.2 Water by Land Use

Unmitigated

	Indoor/Outdoor Use	Total CO2	CH4	N2O	CO2e
Land Use	Mgal	MT/yr			
Apartments Low Rise	1.62885 / 1.02688	10.9095	0.0535	1.3400e-003	12.6471
Apartments Mid Rise	63.5252 / 40.0485	425.4719	2.0867	0.0523	493.2363
General Office Building	7.99802 / 4.90201	53.0719	0.2627	6.5900e-003	61.6019
High Turnover (Sit Down Restaurant)	10.9272 / 0.697482	51.2702	0.3580	8.8200e-003	62.8482
Hotel	1.26834 / 0.140927	6.1633	0.0416	1.0300e-003	7.5079
Quality Restaurant	2.42827 / 0.154996	11.3934	0.0796	1.9600e-003	13.9663
Regional Shopping Center	4.14806 / 2.54236	27.5250	0.1363	3.4200e-003	31.9490
Total		585.8052	3.0183	0.0755	683.7567

Village South Specific Plan (Proposed) - Los Angeles-South Coast County, Annual

7.2 Water by Land Use

Mitigated

	Indoor/Outdoor Use	Total CO2	CH4	N2O	CO2e
Land Use	Mgal	MT/yr			
Apartments Low Rise	1.62885 / 1.02688	10.9095	0.0535	1.3400e-003	12.6471
Apartments Mid Rise	63.5252 / 40.0485	425.4719	2.0867	0.0523	493.2363
General Office Building	7.99802 / 4.90201	53.0719	0.2627	6.5900e-003	61.6019
High Turnover (Sit Down Restaurant)	10.9272 / 0.697482	51.2702	0.3580	8.8200e-003	62.8482
Hotel	1.26834 / 0.140927	6.1633	0.0416	1.0300e-003	7.5079
Quality Restaurant	2.42827 / 0.154996	11.3934	0.0796	1.9600e-003	13.9663
Regional Shopping Center	4.14806 / 2.54236	27.5250	0.1363	3.4200e-003	31.9490
Total		585.8052	3.0183	0.0755	683.7567

8.0 Waste Detail

8.1 Mitigation Measures Waste

Village South Specific Plan (Proposed) - Los Angeles-South Coast County, Annual

Category/Year

	Total CO2	CH4	N2O	CO2e
	MT/yr			
Mitigated	207.8079	12.2811	0.0000	514.8354
Unmitigated	207.8079	12.2811	0.0000	514.8354

Village South Specific Plan (Proposed) - Los Angeles-South Coast County, Annual

8.2 Waste by Land Use

Unmitigated

	Waste Disposed	Total CO2	CH4	N2O	CO2e
Land Use	tons	MT/yr			
Apartments Low Rise	11.5	2.3344	0.1380	0.0000	5.7834
Apartments Mid Rise	448.5	91.0415	5.3804	0.0000	225.5513
General Office Building	41.85	8.4952	0.5021	0.0000	21.0464
High Turnover (Sit Down Restaurant)	428.4	86.9613	5.1393	0.0000	215.4430
Hotel	27.38	5.5579	0.3285	0.0000	13.7694
Quality Restaurant	7.3	1.4818	0.0876	0.0000	3.6712
Regional Shopping Center	58.8	11.9359	0.7054	0.0000	29.5706
Total		207.8079	12.2811	0.0000	514.8354

Village South Specific Plan (Proposed) - Los Angeles-South Coast County, Annual

8.2 Waste by Land Use

Mitigated

	Waste Disposed	Total CO2	CH4	N2O	CO2e
Land Use	tons	MT/yr			
Apartments Low Rise	11.5	2.3344	0.1380	0.0000	5.7834
Apartments Mid Rise	448.5	91.0415	5.3804	0.0000	225.5513
General Office Building	41.85	8.4952	0.5021	0.0000	21.0464
High Turnover (Sit Down Restaurant)	428.4	86.9613	5.1393	0.0000	215.4430
Hotel	27.38	5.5579	0.3285	0.0000	13.7694
Quality Restaurant	7.3	1.4818	0.0876	0.0000	3.6712
Regional Shopping Center	58.8	11.9359	0.7054	0.0000	29.5706
Total		207.8079	12.2811	0.0000	514.8354

9.0 Operational Offroad

Equipment Type	Number	Hours/Day	Days/Year	Horse Power	Load Factor	Fuel Type
----------------	--------	-----------	-----------	-------------	-------------	-----------

10.0 Stationary Equipment

Fire Pumps and Emergency Generators

Equipment Type	Number	Hours/Day	Hours/Year	Horse Power	Load Factor	Fuel Type
----------------	--------	-----------	------------	-------------	-------------	-----------

Village South Specific Plan (Proposed) - Los Angeles-South Coast County, Annual

Boilers

Equipment Type	Number	Heat Input/Day	Heat Input/Year	Boiler Rating	Fuel Type
----------------	--------	----------------	-----------------	---------------	-----------

User Defined Equipment

Equipment Type	Number
----------------	--------

11.0 Vegetation

Village South Specific Plan (Proposed) - Los Angeles-South Coast County, Summer

Village South Specific Plan (Proposed)
Los Angeles-South Coast County, Summer

1.0 Project Characteristics

1.1 Land Usage

Land Uses	Size	Metric	Lot Acreage	Floor Surface Area	Population
General Office Building	45.00	1000sqft	1.03	45,000.00	0
High Turnover (Sit Down Restaurant)	36.00	1000sqft	0.83	36,000.00	0
Hotel	50.00	Room	1.67	72,600.00	0
Quality Restaurant	8.00	1000sqft	0.18	8,000.00	0
Apartments Low Rise	25.00	Dwelling Unit	1.56	25,000.00	72
Apartments Mid Rise	975.00	Dwelling Unit	25.66	975,000.00	2789
Regional Shopping Center	56.00	1000sqft	1.29	56,000.00	0

1.2 Other Project Characteristics

Urbanization	Urban	Wind Speed (m/s)	2.2	Precipitation Freq (Days)	33
Climate Zone	9			Operational Year	2028
Utility Company	Southern California Edison				
CO2 Intensity (lb/MW hr)	702.44	CH4 Intensity (lb/MW hr)	0.029	N2O Intensity (lb/MW hr)	0.006

1.3 User Entered Comments & Non-Default Data

Village South Specific Plan (Proposed) - Los Angeles-South Coast County, Summer

Project Characteristics - Consistent with the DEIR's model.

Land Use - See SWAPE comment regarding residential and retail land uses.

Construction Phase - See SWAPE comment regarding individual construction phase lengths.

Demolition - Consistent with the DEIR's model. See SWAPE comment regarding demolition.

Vehicle Trips - Saturday trips consistent with the DEIR's model. See SWAPE comment regarding weekday and Sunday trips.

Woodstoves - Woodstoves and wood-burning fireplaces consistent with the DEIR's model. See SWAPE comment regarding gas fireplaces.

Energy Use -

Construction Off-road Equipment Mitigation - See SWAPE comment on construction-related mitigation.

Area Mitigation - See SWAPE comment regarding operational mitigation measures.

Water Mitigation - See SWAPE comment regarding operational mitigation measures.

Table Name	Column Name	Default Value	New Value
tblFireplaces	FireplaceWoodMass	1,019.20	0.00
tblFireplaces	FireplaceWoodMass	1,019.20	0.00
tblFireplaces	NumberWood	1.25	0.00
tblFireplaces	NumberWood	48.75	0.00
tblVehicleTrips	ST_TR	7.16	6.17
tblVehicleTrips	ST_TR	6.39	3.87
tblVehicleTrips	ST_TR	2.46	1.39
tblVehicleTrips	ST_TR	158.37	79.82
tblVehicleTrips	ST_TR	8.19	3.75
tblVehicleTrips	ST_TR	94.36	63.99
tblVehicleTrips	ST_TR	49.97	10.74
tblVehicleTrips	SU_TR	6.07	6.16
tblVehicleTrips	SU_TR	5.86	4.18
tblVehicleTrips	SU_TR	1.05	0.69
tblVehicleTrips	SU_TR	131.84	78.27

Village South Specific Plan (Proposed) - Los Angeles-South Coast County, Summer

tblVehicleTrips	SU_TR	5.95	3.20
tblVehicleTrips	SU_TR	72.16	57.65
tblVehicleTrips	SU_TR	25.24	6.39
tblVehicleTrips	WD_TR	6.59	5.83
tblVehicleTrips	WD_TR	6.65	4.13
tblVehicleTrips	WD_TR	11.03	6.41
tblVehicleTrips	WD_TR	127.15	65.80
tblVehicleTrips	WD_TR	8.17	3.84
tblVehicleTrips	WD_TR	89.95	62.64
tblVehicleTrips	WD_TR	42.70	9.43
tblWoodstoves	NumberCatalytic	1.25	0.00
tblWoodstoves	NumberCatalytic	48.75	0.00
tblWoodstoves	NumberNoncatalytic	1.25	0.00
tblWoodstoves	NumberNoncatalytic	48.75	0.00
tblWoodstoves	WoodstoveDayYear	25.00	0.00
tblWoodstoves	WoodstoveDayYear	25.00	0.00
tblWoodstoves	WoodstoveWoodMass	999.60	0.00
tblWoodstoves	WoodstoveWoodMass	999.60	0.00

2.0 Emissions Summary

Village South Specific Plan (Proposed) - Los Angeles-South Coast County, Summer

2.1 Overall Construction (Maximum Daily Emission)

Unmitigated Construction

	ROG	NOx	CO	SO2	Fugitive PM10	Exhaust PM10	PM10 Total	Fugitive PM2.5	Exhaust PM2.5	PM2.5 Total	Bio- CO2	NBio- CO2	Total CO2	CH4	N2O	CO2e
Year	lb/day										lb/day					
2021	4.2769	46.4588	31.6840	0.0643	18.2675	2.0461	20.3135	9.9840	1.8824	11.8664	0.0000	6,234.7974	6,234.7974	1.9495	0.0000	6,283.5352
2022	5.3304	38.8967	49.5629	0.1517	9.8688	1.6366	10.7727	3.6558	1.5057	5.1615	0.0000	15,251.5674	15,251.5674	1.9503	0.0000	15,278.5288
2023	4.8957	26.3317	46.7567	0.1472	9.8688	0.7794	10.6482	2.6381	0.7322	3.3702	0.0000	14,807.5269	14,807.5269	1.0250	0.0000	14,833.1521
2024	237.1630	9.5575	15.1043	0.0244	1.7884	0.4698	1.8628	0.4743	0.4322	0.5476	0.0000	2,361.3989	2,361.3989	0.7177	0.0000	2,379.3421
Maximum	237.1630	46.4588	49.5629	0.1517	18.2675	2.0461	20.3135	9.9840	1.8824	11.8664	0.0000	15,251.5674	15,251.5674	1.9503	0.0000	15,278.5288

Village South Specific Plan (Proposed) - Los Angeles-South Coast County, Summer

2.2 Overall Operational

Unmitigated Operational

	ROG	NOx	CO	SO2	Fugitive PM10	Exhaust PM10	PM10 Total	Fugitive PM2.5	Exhaust PM2.5	PM2.5 Total	Bio- CO2	NBio- CO2	Total CO2	CH4	N2O	CO2e
Category	lb/day										lb/day					
Area	30.5020	15.0496	88.4430	0.0944		1.5974	1.5974		1.5974	1.5974	0.0000	18,148.59 50	18,148.59 50	0.4874	0.3300	18,259.11 92
Energy	0.7660	6.7462	4.2573	0.0418		0.5292	0.5292		0.5292	0.5292		8,355.983 2	8,355.983 2	0.1602	0.1532	8,405.638 7
Mobile	9.8489	45.4304	114.8495	0.4917	45.9592	0.3360	46.2951	12.2950	0.3119	12.6070		50,306.60 34	50,306.60 34	2.1807		50,361.12 08
Total	41.1168	67.2262	207.5497	0.6278	45.9592	2.4626	48.4217	12.2950	2.4385	14.7336	0.0000	76,811.18 16	76,811.18 16	2.8282	0.4832	77,025.87 86

Mitigated Operational

	ROG	NOx	CO	SO2	Fugitive PM10	Exhaust PM10	PM10 Total	Fugitive PM2.5	Exhaust PM2.5	PM2.5 Total	Bio- CO2	NBio- CO2	Total CO2	CH4	N2O	CO2e
Category	lb/day										lb/day					
Area	30.5020	15.0496	88.4430	0.0944		1.5974	1.5974		1.5974	1.5974	0.0000	18,148.59 50	18,148.59 50	0.4874	0.3300	18,259.11 92
Energy	0.7660	6.7462	4.2573	0.0418		0.5292	0.5292		0.5292	0.5292		8,355.983 2	8,355.983 2	0.1602	0.1532	8,405.638 7
Mobile	9.8489	45.4304	114.8495	0.4917	45.9592	0.3360	46.2951	12.2950	0.3119	12.6070		50,306.60 34	50,306.60 34	2.1807		50,361.12 08
Total	41.1168	67.2262	207.5497	0.6278	45.9592	2.4626	48.4217	12.2950	2.4385	14.7336	0.0000	76,811.18 16	76,811.18 16	2.8282	0.4832	77,025.87 86

Village South Specific Plan (Proposed) - Los Angeles-South Coast County, Summer

	ROG	NOx	CO	SO2	Fugitive PM10	Exhaust PM10	PM10 Total	Fugitive PM2.5	Exhaust PM2.5	PM2.5 Total	Bio- CO2	NBio-CO2	Total CO2	CH4	N2O	CO2e
Percent Reduction	0.00	0.00	0.00	0.00	0.00	0.00	0.00	0.00	0.00	0.00	0.00	0.00	0.00	0.00	0.00	0.00

3.0 Construction Detail

Construction Phase

Phase Number	Phase Name	Phase Type	Start Date	End Date	Num Days Week	Num Days	Phase Description
1	Demolition	Demolition	9/1/2021	10/12/2021	5	30	
2	Site Preparation	Site Preparation	10/13/2021	11/9/2021	5	20	
3	Grading	Grading	11/10/2021	1/11/2022	5	45	
4	Building Construction	Building Construction	1/12/2022	12/12/2023	5	500	
5	Paving	Paving	12/13/2023	1/30/2024	5	35	
6	Architectural Coating	Architectural Coating	1/31/2024	3/19/2024	5	35	

Acres of Grading (Site Preparation Phase): 0

Acres of Grading (Grading Phase): 112.5

Acres of Paving: 0

Residential Indoor: 2,025,000; Residential Outdoor: 675,000; Non-Residential Indoor: 326,400; Non-Residential Outdoor: 108,800; Striped Parking Area: 0 (Architectural Coating – sqft)

OffRoad Equipment

Village South Specific Plan (Proposed) - Los Angeles-South Coast County, Summer

Phase Name	Offroad Equipment Type	Amount	Usage Hours	Horse Power	Load Factor
Demolition	Concrete/Industrial Saws	1	8.00	81	0.73
Demolition	Excavators	3	8.00	158	0.38
Demolition	Rubber Tired Dozers	2	8.00	247	0.40
Site Preparation	Rubber Tired Dozers	3	8.00	247	0.40
Site Preparation	Tractors/Loaders/Backhoes	4	8.00	97	0.37
Grading	Excavators	2	8.00	158	0.38
Grading	Graders	1	8.00	187	0.41
Grading	Rubber Tired Dozers	1	8.00	247	0.40
Grading	Scrapers	2	8.00	367	0.48
Grading	Tractors/Loaders/Backhoes	2	8.00	97	0.37
Building Construction	Cranes	1	7.00	231	0.29
Building Construction	Forklifts	3	8.00	89	0.20
Building Construction	Generator Sets	1	8.00	84	0.74
Building Construction	Tractors/Loaders/Backhoes	3	7.00	97	0.37
Building Construction	Welders	1	8.00	46	0.45
Paving	Pavers	2	8.00	130	0.42
Paving	Paving Equipment	2	8.00	132	0.36
Paving	Rollers	2	8.00	80	0.38
Architectural Coating	Air Compressors	1	6.00	78	0.48

Trips and VMT

Village South Specific Plan (Proposed) - Los Angeles-South Coast County, Summer

Phase Name	Offroad Equipment Count	Worker Trip Number	Vendor Trip Number	Hauling Trip Number	Worker Trip Length	Vendor Trip Length	Hauling Trip Length	Worker Vehicle Class	Vendor Vehicle Class	Hauling Vehicle Class
Demolition	6	15.00	0.00	458.00	14.70	6.90	20.00	LD_Mix	HDT_Mix	HHDT
Site Preparation	7	18.00	0.00	0.00	14.70	6.90	20.00	LD_Mix	HDT_Mix	HHDT
Grading	8	20.00	0.00	0.00	14.70	6.90	20.00	LD_Mix	HDT_Mix	HHDT
Building Construction	9	801.00	143.00	0.00	14.70	6.90	20.00	LD_Mix	HDT_Mix	HHDT
Paving	6	15.00	0.00	0.00	14.70	6.90	20.00	LD_Mix	HDT_Mix	HHDT
Architectural Coating	1	160.00	0.00	0.00	14.70	6.90	20.00	LD_Mix	HDT_Mix	HHDT

3.1 Mitigation Measures Construction

3.2 Demolition - 2021

Unmitigated Construction On-Site

	ROG	NOx	CO	SO2	Fugitive PM10	Exhaust PM10	PM10 Total	Fugitive PM2.5	Exhaust PM2.5	PM2.5 Total	Bio- CO2	NBio- CO2	Total CO2	CH4	N2O	CO2e
Category	lb/day										lb/day					
Fugitive Dust					3.3074	0.0000	3.3074	0.5008	0.0000	0.5008			0.0000			0.0000
Off-Road	3.1651	31.4407	21.5650	0.0388		1.5513	1.5513		1.4411	1.4411		3,747.9449	3,747.9449	1.0549		3,774.3174
Total	3.1651	31.4407	21.5650	0.0388	3.3074	1.5513	4.8588	0.5008	1.4411	1.9419		3,747.9449	3,747.9449	1.0549		3,774.3174

Village South Specific Plan (Proposed) - Los Angeles-South Coast County, Summer

3.2 Demolition - 2021

Unmitigated Construction Off-Site

	ROG	NOx	CO	SO2	Fugitive PM10	Exhaust PM10	PM10 Total	Fugitive PM2.5	Exhaust PM2.5	PM2.5 Total	Bio- CO2	NBio- CO2	Total CO2	CH4	N2O	CO2e
Category	lb/day										lb/day					
Hauling	0.1273	4.0952	0.9602	0.0119	0.2669	0.0126	0.2795	0.0732	0.0120	0.0852		1,292.2413	1,292.2413	0.0877		1,294.4337
Vendor	0.0000	0.0000	0.0000	0.0000	0.0000	0.0000	0.0000	0.0000	0.0000	0.0000		0.0000	0.0000	0.0000		0.0000
Worker	0.0643	0.0442	0.6042	1.7100e-003	0.1677	1.3500e-003	0.1690	0.0445	1.2500e-003	0.0457		170.8155	170.8155	5.0300e-003		170.9413
Total	0.1916	4.1394	1.5644	0.0136	0.4346	0.0139	0.4485	0.1176	0.0133	0.1309		1,463.0568	1,463.0568	0.0927		1,465.3750

Mitigated Construction On-Site

	ROG	NOx	CO	SO2	Fugitive PM10	Exhaust PM10	PM10 Total	Fugitive PM2.5	Exhaust PM2.5	PM2.5 Total	Bio- CO2	NBio- CO2	Total CO2	CH4	N2O	CO2e
Category	lb/day										lb/day					
Fugitive Dust					3.3074	0.0000	3.3074	0.5008	0.0000	0.5008			0.0000			0.0000
Off-Road	3.1651	31.4407	21.5650	0.0388		1.5513	1.5513		1.4411	1.4411	0.0000	3,747.9449	3,747.9449	1.0549		3,774.3174
Total	3.1651	31.4407	21.5650	0.0388	3.3074	1.5513	4.8588	0.5008	1.4411	1.9419	0.0000	3,747.9449	3,747.9449	1.0549		3,774.3174

Village South Specific Plan (Proposed) - Los Angeles-South Coast County, Summer

3.2 Demolition - 2021

Mitigated Construction Off-Site

	ROG	NOx	CO	SO2	Fugitive PM10	Exhaust PM10	PM10 Total	Fugitive PM2.5	Exhaust PM2.5	PM2.5 Total	Bio- CO2	NBio- CO2	Total CO2	CH4	N2O	CO2e
Category	lb/day										lb/day					
Hauling	0.1273	4.0952	0.9602	0.0119	0.2669	0.0126	0.2795	0.0732	0.0120	0.0852		1,292.2413	1,292.2413	0.0877		1,294.4337
Vendor	0.0000	0.0000	0.0000	0.0000	0.0000	0.0000	0.0000	0.0000	0.0000	0.0000		0.0000	0.0000	0.0000		0.0000
Worker	0.0643	0.0442	0.6042	1.7100e-003	0.1677	1.3500e-003	0.1690	0.0445	1.2500e-003	0.0457		170.8155	170.8155	5.0300e-003		170.9413
Total	0.1916	4.1394	1.5644	0.0136	0.4346	0.0139	0.4485	0.1176	0.0133	0.1309		1,463.0568	1,463.0568	0.0927		1,465.3750

3.3 Site Preparation - 2021

Unmitigated Construction On-Site

	ROG	NOx	CO	SO2	Fugitive PM10	Exhaust PM10	PM10 Total	Fugitive PM2.5	Exhaust PM2.5	PM2.5 Total	Bio- CO2	NBio- CO2	Total CO2	CH4	N2O	CO2e
Category	lb/day										lb/day					
Fugitive Dust					18.0663	0.0000	18.0663	9.9307	0.0000	9.9307			0.0000			0.0000
Off-Road	3.8882	40.4971	21.1543	0.0380		2.0445	2.0445		1.8809	1.8809		3,685.6569	3,685.6569	1.1920		3,715.4573
Total	3.8882	40.4971	21.1543	0.0380	18.0663	2.0445	20.1107	9.9307	1.8809	11.8116		3,685.6569	3,685.6569	1.1920		3,715.4573

Village South Specific Plan (Proposed) - Los Angeles-South Coast County, Summer

3.3 Site Preparation - 2021

Unmitigated Construction Off-Site

	ROG	NOx	CO	SO2	Fugitive PM10	Exhaust PM10	PM10 Total	Fugitive PM2.5	Exhaust PM2.5	PM2.5 Total	Bio- CO2	NBio- CO2	Total CO2	CH4	N2O	CO2e
Category	lb/day										lb/day					
Hauling	0.0000	0.0000	0.0000	0.0000	0.0000	0.0000	0.0000	0.0000	0.0000	0.0000		0.0000	0.0000	0.0000		0.0000
Vendor	0.0000	0.0000	0.0000	0.0000	0.0000	0.0000	0.0000	0.0000	0.0000	0.0000		0.0000	0.0000	0.0000		0.0000
Worker	0.0772	0.0530	0.7250	2.0600e-003	0.2012	1.6300e-003	0.2028	0.0534	1.5000e-003	0.0549		204.9786	204.9786	6.0400e-003		205.1296
Total	0.0772	0.0530	0.7250	2.0600e-003	0.2012	1.6300e-003	0.2028	0.0534	1.5000e-003	0.0549		204.9786	204.9786	6.0400e-003		205.1296

Mitigated Construction On-Site

	ROG	NOx	CO	SO2	Fugitive PM10	Exhaust PM10	PM10 Total	Fugitive PM2.5	Exhaust PM2.5	PM2.5 Total	Bio- CO2	NBio- CO2	Total CO2	CH4	N2O	CO2e
Category	lb/day										lb/day					
Fugitive Dust					18.0663	0.0000	18.0663	9.9307	0.0000	9.9307			0.0000			0.0000
Off-Road	3.8882	40.4971	21.1543	0.0380		2.0445	2.0445		1.8809	1.8809	0.0000	3,685.6569	3,685.6569	1.1920		3,715.4573
Total	3.8882	40.4971	21.1543	0.0380	18.0663	2.0445	20.1107	9.9307	1.8809	11.8116	0.0000	3,685.6569	3,685.6569	1.1920		3,715.4573

Village South Specific Plan (Proposed) - Los Angeles-South Coast County, Summer

3.3 Site Preparation - 2021

Mitigated Construction Off-Site

	ROG	NOx	CO	SO2	Fugitive PM10	Exhaust PM10	PM10 Total	Fugitive PM2.5	Exhaust PM2.5	PM2.5 Total	Bio- CO2	NBio- CO2	Total CO2	CH4	N2O	CO2e
Category	lb/day										lb/day					
Hauling	0.0000	0.0000	0.0000	0.0000	0.0000	0.0000	0.0000	0.0000	0.0000	0.0000		0.0000	0.0000	0.0000		0.0000
Vendor	0.0000	0.0000	0.0000	0.0000	0.0000	0.0000	0.0000	0.0000	0.0000	0.0000		0.0000	0.0000	0.0000		0.0000
Worker	0.0772	0.0530	0.7250	2.0600e-003	0.2012	1.6300e-003	0.2028	0.0534	1.5000e-003	0.0549		204.9786	204.9786	6.0400e-003		205.1296
Total	0.0772	0.0530	0.7250	2.0600e-003	0.2012	1.6300e-003	0.2028	0.0534	1.5000e-003	0.0549		204.9786	204.9786	6.0400e-003		205.1296

3.4 Grading - 2021

Unmitigated Construction On-Site

	ROG	NOx	CO	SO2	Fugitive PM10	Exhaust PM10	PM10 Total	Fugitive PM2.5	Exhaust PM2.5	PM2.5 Total	Bio- CO2	NBio- CO2	Total CO2	CH4	N2O	CO2e
Category	lb/day										lb/day					
Fugitive Dust					8.6733	0.0000	8.6733	3.5965	0.0000	3.5965			0.0000			0.0000
Off-Road	4.1912	46.3998	30.8785	0.0620		1.9853	1.9853		1.8265	1.8265		6,007.0434	6,007.0434	1.9428		6,055.6134
Total	4.1912	46.3998	30.8785	0.0620	8.6733	1.9853	10.6587	3.5965	1.8265	5.4230		6,007.0434	6,007.0434	1.9428		6,055.6134

Village South Specific Plan (Proposed) - Los Angeles-South Coast County, Summer

3.4 Grading - 2021

Unmitigated Construction Off-Site

	ROG	NOx	CO	SO2	Fugitive PM10	Exhaust PM10	PM10 Total	Fugitive PM2.5	Exhaust PM2.5	PM2.5 Total	Bio- CO2	NBio- CO2	Total CO2	CH4	N2O	CO2e
Category	lb/day										lb/day					
Hauling	0.0000	0.0000	0.0000	0.0000	0.0000	0.0000	0.0000	0.0000	0.0000	0.0000		0.0000	0.0000	0.0000		0.0000
Vendor	0.0000	0.0000	0.0000	0.0000	0.0000	0.0000	0.0000	0.0000	0.0000	0.0000		0.0000	0.0000	0.0000		0.0000
Worker	0.0857	0.0589	0.8056	2.2900e-003	0.2236	1.8100e-003	0.2254	0.0593	1.6600e-003	0.0610		227.7540	227.7540	6.7100e-003		227.9217
Total	0.0857	0.0589	0.8056	2.2900e-003	0.2236	1.8100e-003	0.2254	0.0593	1.6600e-003	0.0610		227.7540	227.7540	6.7100e-003		227.9217

Mitigated Construction On-Site

	ROG	NOx	CO	SO2	Fugitive PM10	Exhaust PM10	PM10 Total	Fugitive PM2.5	Exhaust PM2.5	PM2.5 Total	Bio- CO2	NBio- CO2	Total CO2	CH4	N2O	CO2e
Category	lb/day										lb/day					
Fugitive Dust					8.6733	0.0000	8.6733	3.5965	0.0000	3.5965			0.0000			0.0000
Off-Road	4.1912	46.3998	30.8785	0.0620		1.9853	1.9853		1.8265	1.8265	0.0000	6,007.0434	6,007.0434	1.9428		6,055.6134
Total	4.1912	46.3998	30.8785	0.0620	8.6733	1.9853	10.6587	3.5965	1.8265	5.4230	0.0000	6,007.0434	6,007.0434	1.9428		6,055.6134

Village South Specific Plan (Proposed) - Los Angeles-South Coast County, Summer

3.4 Grading - 2021

Mitigated Construction Off-Site

	ROG	NOx	CO	SO2	Fugitive PM10	Exhaust PM10	PM10 Total	Fugitive PM2.5	Exhaust PM2.5	PM2.5 Total	Bio- CO2	NBio- CO2	Total CO2	CH4	N2O	CO2e
Category	lb/day										lb/day					
Hauling	0.0000	0.0000	0.0000	0.0000	0.0000	0.0000	0.0000	0.0000	0.0000	0.0000		0.0000	0.0000	0.0000		0.0000
Vendor	0.0000	0.0000	0.0000	0.0000	0.0000	0.0000	0.0000	0.0000	0.0000	0.0000		0.0000	0.0000	0.0000		0.0000
Worker	0.0857	0.0589	0.8056	2.2900e-003	0.2236	1.8100e-003	0.2254	0.0593	1.6600e-003	0.0610		227.7540	227.7540	6.7100e-003		227.9217
Total	0.0857	0.0589	0.8056	2.2900e-003	0.2236	1.8100e-003	0.2254	0.0593	1.6600e-003	0.0610		227.7540	227.7540	6.7100e-003		227.9217

3.4 Grading - 2022

Unmitigated Construction On-Site

	ROG	NOx	CO	SO2	Fugitive PM10	Exhaust PM10	PM10 Total	Fugitive PM2.5	Exhaust PM2.5	PM2.5 Total	Bio- CO2	NBio- CO2	Total CO2	CH4	N2O	CO2e
Category	lb/day										lb/day					
Fugitive Dust					8.6733	0.0000	8.6733	3.5965	0.0000	3.5965			0.0000			0.0000
Off-Road	3.6248	38.8435	29.0415	0.0621		1.6349	1.6349		1.5041	1.5041		6,011.4105	6,011.4105	1.9442		6,060.0158
Total	3.6248	38.8435	29.0415	0.0621	8.6733	1.6349	10.3082	3.5965	1.5041	5.1006		6,011.4105	6,011.4105	1.9442		6,060.0158

Village South Specific Plan (Proposed) - Los Angeles-South Coast County, Summer

3.4 Grading - 2022

Unmitigated Construction Off-Site

	ROG	NOx	CO	SO2	Fugitive PM10	Exhaust PM10	PM10 Total	Fugitive PM2.5	Exhaust PM2.5	PM2.5 Total	Bio- CO2	NBio- CO2	Total CO2	CH4	N2O	CO2e
Category	lb/day										lb/day					
Hauling	0.0000	0.0000	0.0000	0.0000	0.0000	0.0000	0.0000	0.0000	0.0000	0.0000		0.0000	0.0000	0.0000		0.0000
Vendor	0.0000	0.0000	0.0000	0.0000	0.0000	0.0000	0.0000	0.0000	0.0000	0.0000		0.0000	0.0000	0.0000		0.0000
Worker	0.0803	0.0532	0.7432	2.2100e-003	0.2236	1.7500e-003	0.2253	0.0593	1.6100e-003	0.0609		219.7425	219.7425	6.0600e-003		219.8941
Total	0.0803	0.0532	0.7432	2.2100e-003	0.2236	1.7500e-003	0.2253	0.0593	1.6100e-003	0.0609		219.7425	219.7425	6.0600e-003		219.8941

Mitigated Construction On-Site

	ROG	NOx	CO	SO2	Fugitive PM10	Exhaust PM10	PM10 Total	Fugitive PM2.5	Exhaust PM2.5	PM2.5 Total	Bio- CO2	NBio- CO2	Total CO2	CH4	N2O	CO2e
Category	lb/day										lb/day					
Fugitive Dust					8.6733	0.0000	8.6733	3.5965	0.0000	3.5965			0.0000			0.0000
Off-Road	3.6248	38.8435	29.0415	0.0621		1.6349	1.6349		1.5041	1.5041	0.0000	6,011.4105	6,011.4105	1.9442		6,060.0158
Total	3.6248	38.8435	29.0415	0.0621	8.6733	1.6349	10.3082	3.5965	1.5041	5.1006	0.0000	6,011.4105	6,011.4105	1.9442		6,060.0158

Village South Specific Plan (Proposed) - Los Angeles-South Coast County, Summer

3.4 Grading - 2022

Mitigated Construction Off-Site

	ROG	NOx	CO	SO2	Fugitive PM10	Exhaust PM10	PM10 Total	Fugitive PM2.5	Exhaust PM2.5	PM2.5 Total	Bio- CO2	NBio- CO2	Total CO2	CH4	N2O	CO2e
Category	lb/day										lb/day					
Hauling	0.0000	0.0000	0.0000	0.0000	0.0000	0.0000	0.0000	0.0000	0.0000	0.0000		0.0000	0.0000	0.0000		0.0000
Vendor	0.0000	0.0000	0.0000	0.0000	0.0000	0.0000	0.0000	0.0000	0.0000	0.0000		0.0000	0.0000	0.0000		0.0000
Worker	0.0803	0.0532	0.7432	2.2100e-003	0.2236	1.7500e-003	0.2253	0.0593	1.6100e-003	0.0609		219.7425	219.7425	6.0600e-003		219.8941
Total	0.0803	0.0532	0.7432	2.2100e-003	0.2236	1.7500e-003	0.2253	0.0593	1.6100e-003	0.0609		219.7425	219.7425	6.0600e-003		219.8941

3.5 Building Construction - 2022

Unmitigated Construction On-Site

	ROG	NOx	CO	SO2	Fugitive PM10	Exhaust PM10	PM10 Total	Fugitive PM2.5	Exhaust PM2.5	PM2.5 Total	Bio- CO2	NBio- CO2	Total CO2	CH4	N2O	CO2e
Category	lb/day										lb/day					
Off-Road	1.7062	15.6156	16.3634	0.0269		0.8090	0.8090		0.7612	0.7612		2,554.3336	2,554.3336	0.6120		2,569.6322
Total	1.7062	15.6156	16.3634	0.0269		0.8090	0.8090		0.7612	0.7612		2,554.3336	2,554.3336	0.6120		2,569.6322

Village South Specific Plan (Proposed) - Los Angeles-South Coast County, Summer

3.5 Building Construction - 2022

Unmitigated Construction Off-Site

	ROG	NOx	CO	SO2	Fugitive PM10	Exhaust PM10	PM10 Total	Fugitive PM2.5	Exhaust PM2.5	PM2.5 Total	Bio- CO2	NBio- CO2	Total CO2	CH4	N2O	CO2e
Category	lb/day										lb/day					
Hauling	0.0000	0.0000	0.0000	0.0000	0.0000	0.0000	0.0000	0.0000	0.0000	0.0000		0.0000	0.0000	0.0000		0.0000
Vendor	0.4079	13.2032	3.4341	0.0364	0.9155	0.0248	0.9404	0.2636	0.0237	0.2873		3,896.548 2	3,896.548 2	0.2236		3,902.138 4
Worker	3.2162	2.1318	29.7654	0.0883	8.9533	0.0701	9.0234	2.3745	0.0646	2.4390		8,800.685 7	8,800.685 7	0.2429		8,806.758 2
Total	3.6242	15.3350	33.1995	0.1247	9.8688	0.0949	9.9637	2.6381	0.0883	2.7263		12,697.23 39	12,697.23 39	0.4665		12,708.89 66

Mitigated Construction On-Site

	ROG	NOx	CO	SO2	Fugitive PM10	Exhaust PM10	PM10 Total	Fugitive PM2.5	Exhaust PM2.5	PM2.5 Total	Bio- CO2	NBio- CO2	Total CO2	CH4	N2O	CO2e
Category	lb/day										lb/day					
Off-Road	1.7062	15.6156	16.3634	0.0269		0.8090	0.8090		0.7612	0.7612	0.0000	2,554.333 6	2,554.333 6	0.6120		2,569.632 2
Total	1.7062	15.6156	16.3634	0.0269		0.8090	0.8090		0.7612	0.7612	0.0000	2,554.333 6	2,554.333 6	0.6120		2,569.632 2

Village South Specific Plan (Proposed) - Los Angeles-South Coast County, Summer

3.5 Building Construction - 2022

Mitigated Construction Off-Site

	ROG	NOx	CO	SO2	Fugitive PM10	Exhaust PM10	PM10 Total	Fugitive PM2.5	Exhaust PM2.5	PM2.5 Total	Bio- CO2	NBio- CO2	Total CO2	CH4	N2O	CO2e
Category	lb/day										lb/day					
Hauling	0.0000	0.0000	0.0000	0.0000	0.0000	0.0000	0.0000	0.0000	0.0000	0.0000		0.0000	0.0000	0.0000		0.0000
Vendor	0.4079	13.2032	3.4341	0.0364	0.9155	0.0248	0.9404	0.2636	0.0237	0.2873		3,896.548 2	3,896.548 2	0.2236		3,902.138 4
Worker	3.2162	2.1318	29.7654	0.0883	8.9533	0.0701	9.0234	2.3745	0.0646	2.4390		8,800.685 7	8,800.685 7	0.2429		8,806.758 2
Total	3.6242	15.3350	33.1995	0.1247	9.8688	0.0949	9.9637	2.6381	0.0883	2.7263		12,697.23 39	12,697.23 39	0.4665		12,708.89 66

3.5 Building Construction - 2023

Unmitigated Construction On-Site

	ROG	NOx	CO	SO2	Fugitive PM10	Exhaust PM10	PM10 Total	Fugitive PM2.5	Exhaust PM2.5	PM2.5 Total	Bio- CO2	NBio- CO2	Total CO2	CH4	N2O	CO2e
Category	lb/day										lb/day					
Off-Road	1.5728	14.3849	16.2440	0.0269		0.6997	0.6997		0.6584	0.6584		2,555.209 9	2,555.209 9	0.6079		2,570.406 1
Total	1.5728	14.3849	16.2440	0.0269		0.6997	0.6997		0.6584	0.6584		2,555.209 9	2,555.209 9	0.6079		2,570.406 1

Village South Specific Plan (Proposed) - Los Angeles-South Coast County, Summer

3.5 Building Construction - 2023

Unmitigated Construction Off-Site

	ROG	NOx	CO	SO2	Fugitive PM10	Exhaust PM10	PM10 Total	Fugitive PM2.5	Exhaust PM2.5	PM2.5 Total	Bio- CO2	NBio- CO2	Total CO2	CH4	N2O	CO2e
Category	lb/day										lb/day					
Hauling	0.0000	0.0000	0.0000	0.0000	0.0000	0.0000	0.0000	0.0000	0.0000	0.0000		0.0000	0.0000	0.0000		0.0000
Vendor	0.3027	10.0181	3.1014	0.0352	0.9156	0.0116	0.9271	0.2636	0.0111	0.2747		3,773.876 2	3,773.876 2	0.1982		3,778.830 0
Worker	3.0203	1.9287	27.4113	0.0851	8.9533	0.0681	9.0214	2.3745	0.0627	2.4372		8,478.440 8	8,478.440 8	0.2190		8,483.916 0
Total	3.3229	11.9468	30.5127	0.1203	9.8688	0.0797	9.9485	2.6381	0.0738	2.7118		12,252.31 70	12,252.31 70	0.4172		12,262.74 60

Mitigated Construction On-Site

	ROG	NOx	CO	SO2	Fugitive PM10	Exhaust PM10	PM10 Total	Fugitive PM2.5	Exhaust PM2.5	PM2.5 Total	Bio- CO2	NBio- CO2	Total CO2	CH4	N2O	CO2e
Category	lb/day										lb/day					
Off-Road	1.5728	14.3849	16.2440	0.0269		0.6997	0.6997		0.6584	0.6584	0.0000	2,555.209 9	2,555.209 9	0.6079		2,570.406 1
Total	1.5728	14.3849	16.2440	0.0269		0.6997	0.6997		0.6584	0.6584	0.0000	2,555.209 9	2,555.209 9	0.6079		2,570.406 1

Village South Specific Plan (Proposed) - Los Angeles-South Coast County, Summer

3.5 Building Construction - 2023

Mitigated Construction Off-Site

	ROG	NOx	CO	SO2	Fugitive PM10	Exhaust PM10	PM10 Total	Fugitive PM2.5	Exhaust PM2.5	PM2.5 Total	Bio- CO2	NBio- CO2	Total CO2	CH4	N2O	CO2e
Category	lb/day										lb/day					
Hauling	0.0000	0.0000	0.0000	0.0000	0.0000	0.0000	0.0000	0.0000	0.0000	0.0000		0.0000	0.0000	0.0000		0.0000
Vendor	0.3027	10.0181	3.1014	0.0352	0.9156	0.0116	0.9271	0.2636	0.0111	0.2747		3,773.876 2	3,773.876 2	0.1982		3,778.830 0
Worker	3.0203	1.9287	27.4113	0.0851	8.9533	0.0681	9.0214	2.3745	0.0627	2.4372		8,478.440 8	8,478.440 8	0.2190		8,483.916 0
Total	3.3229	11.9468	30.5127	0.1203	9.8688	0.0797	9.9485	2.6381	0.0738	2.7118		12,252.31 70	12,252.31 70	0.4172		12,262.74 60

3.6 Paving - 2023

Unmitigated Construction On-Site

	ROG	NOx	CO	SO2	Fugitive PM10	Exhaust PM10	PM10 Total	Fugitive PM2.5	Exhaust PM2.5	PM2.5 Total	Bio- CO2	NBio- CO2	Total CO2	CH4	N2O	CO2e
Category	lb/day										lb/day					
Off-Road	1.0327	10.1917	14.5842	0.0228		0.5102	0.5102		0.4694	0.4694		2,207.584 1	2,207.584 1	0.7140		2,225.433 6
Paving	0.0000					0.0000	0.0000		0.0000	0.0000			0.0000			0.0000
Total	1.0327	10.1917	14.5842	0.0228		0.5102	0.5102		0.4694	0.4694		2,207.584 1	2,207.584 1	0.7140		2,225.433 6

Village South Specific Plan (Proposed) - Los Angeles-South Coast County, Summer

3.6 Paving - 2023

Unmitigated Construction Off-Site

	ROG	NOx	CO	SO2	Fugitive PM10	Exhaust PM10	PM10 Total	Fugitive PM2.5	Exhaust PM2.5	PM2.5 Total	Bio- CO2	NBio- CO2	Total CO2	CH4	N2O	CO2e
Category	lb/day										lb/day					
Hauling	0.0000	0.0000	0.0000	0.0000	0.0000	0.0000	0.0000	0.0000	0.0000	0.0000		0.0000	0.0000	0.0000		0.0000
Vendor	0.0000	0.0000	0.0000	0.0000	0.0000	0.0000	0.0000	0.0000	0.0000	0.0000		0.0000	0.0000	0.0000		0.0000
Worker	0.0566	0.0361	0.5133	1.5900e-003	0.1677	1.2800e-003	0.1689	0.0445	1.1700e-003	0.0456		158.7723	158.7723	4.1000e-003		158.8748
Total	0.0566	0.0361	0.5133	1.5900e-003	0.1677	1.2800e-003	0.1689	0.0445	1.1700e-003	0.0456		158.7723	158.7723	4.1000e-003		158.8748

Mitigated Construction On-Site

	ROG	NOx	CO	SO2	Fugitive PM10	Exhaust PM10	PM10 Total	Fugitive PM2.5	Exhaust PM2.5	PM2.5 Total	Bio- CO2	NBio- CO2	Total CO2	CH4	N2O	CO2e
Category	lb/day										lb/day					
Off-Road	1.0327	10.1917	14.5842	0.0228		0.5102	0.5102		0.4694	0.4694	0.0000	2,207.5841	2,207.5841	0.7140		2,225.4336
Paving	0.0000					0.0000	0.0000		0.0000	0.0000			0.0000			0.0000
Total	1.0327	10.1917	14.5842	0.0228		0.5102	0.5102		0.4694	0.4694	0.0000	2,207.5841	2,207.5841	0.7140		2,225.4336

Village South Specific Plan (Proposed) - Los Angeles-South Coast County, Summer

3.6 Paving - 2023

Mitigated Construction Off-Site

	ROG	NOx	CO	SO2	Fugitive PM10	Exhaust PM10	PM10 Total	Fugitive PM2.5	Exhaust PM2.5	PM2.5 Total	Bio- CO2	NBio- CO2	Total CO2	CH4	N2O	CO2e
Category	lb/day										lb/day					
Hauling	0.0000	0.0000	0.0000	0.0000	0.0000	0.0000	0.0000	0.0000	0.0000	0.0000		0.0000	0.0000	0.0000		0.0000
Vendor	0.0000	0.0000	0.0000	0.0000	0.0000	0.0000	0.0000	0.0000	0.0000	0.0000		0.0000	0.0000	0.0000		0.0000
Worker	0.0566	0.0361	0.5133	1.5900e-003	0.1677	1.2800e-003	0.1689	0.0445	1.1700e-003	0.0456		158.7723	158.7723	4.1000e-003		158.8748
Total	0.0566	0.0361	0.5133	1.5900e-003	0.1677	1.2800e-003	0.1689	0.0445	1.1700e-003	0.0456		158.7723	158.7723	4.1000e-003		158.8748

3.6 Paving - 2024

Unmitigated Construction On-Site

	ROG	NOx	CO	SO2	Fugitive PM10	Exhaust PM10	PM10 Total	Fugitive PM2.5	Exhaust PM2.5	PM2.5 Total	Bio- CO2	NBio- CO2	Total CO2	CH4	N2O	CO2e
Category	lb/day										lb/day					
Off-Road	0.9882	9.5246	14.6258	0.0228		0.4685	0.4685		0.4310	0.4310		2,207.5472	2,207.5472	0.7140		2,225.3963
Paving	0.0000					0.0000	0.0000		0.0000	0.0000			0.0000			0.0000
Total	0.9882	9.5246	14.6258	0.0228		0.4685	0.4685		0.4310	0.4310		2,207.5472	2,207.5472	0.7140		2,225.3963

Village South Specific Plan (Proposed) - Los Angeles-South Coast County, Summer

3.6 Paving - 2024

Unmitigated Construction Off-Site

	ROG	NOx	CO	SO2	Fugitive PM10	Exhaust PM10	PM10 Total	Fugitive PM2.5	Exhaust PM2.5	PM2.5 Total	Bio- CO2	NBio- CO2	Total CO2	CH4	N2O	CO2e
Category	lb/day										lb/day					
Hauling	0.0000	0.0000	0.0000	0.0000	0.0000	0.0000	0.0000	0.0000	0.0000	0.0000		0.0000	0.0000	0.0000		0.0000
Vendor	0.0000	0.0000	0.0000	0.0000	0.0000	0.0000	0.0000	0.0000	0.0000	0.0000		0.0000	0.0000	0.0000		0.0000
Worker	0.0535	0.0329	0.4785	1.5400e-003	0.1677	1.2600e-003	0.1689	0.0445	1.1600e-003	0.0456		153.8517	153.8517	3.7600e-003		153.9458
Total	0.0535	0.0329	0.4785	1.5400e-003	0.1677	1.2600e-003	0.1689	0.0445	1.1600e-003	0.0456		153.8517	153.8517	3.7600e-003		153.9458

Mitigated Construction On-Site

	ROG	NOx	CO	SO2	Fugitive PM10	Exhaust PM10	PM10 Total	Fugitive PM2.5	Exhaust PM2.5	PM2.5 Total	Bio- CO2	NBio- CO2	Total CO2	CH4	N2O	CO2e
Category	lb/day										lb/day					
Off-Road	0.9882	9.5246	14.6258	0.0228		0.4685	0.4685		0.4310	0.4310	0.0000	2,207.5472	2,207.5472	0.7140		2,225.3963
Paving	0.0000					0.0000	0.0000		0.0000	0.0000			0.0000			0.0000
Total	0.9882	9.5246	14.6258	0.0228		0.4685	0.4685		0.4310	0.4310	0.0000	2,207.5472	2,207.5472	0.7140		2,225.3963

Village South Specific Plan (Proposed) - Los Angeles-South Coast County, Summer

3.6 Paving - 2024

Mitigated Construction Off-Site

	ROG	NOx	CO	SO2	Fugitive PM10	Exhaust PM10	PM10 Total	Fugitive PM2.5	Exhaust PM2.5	PM2.5 Total	Bio- CO2	NBio- CO2	Total CO2	CH4	N2O	CO2e
Category	lb/day										lb/day					
Hauling	0.0000	0.0000	0.0000	0.0000	0.0000	0.0000	0.0000	0.0000	0.0000	0.0000		0.0000	0.0000	0.0000		0.0000
Vendor	0.0000	0.0000	0.0000	0.0000	0.0000	0.0000	0.0000	0.0000	0.0000	0.0000		0.0000	0.0000	0.0000		0.0000
Worker	0.0535	0.0329	0.4785	1.5400e-003	0.1677	1.2600e-003	0.1689	0.0445	1.1600e-003	0.0456		153.8517	153.8517	3.7600e-003		153.9458
Total	0.0535	0.0329	0.4785	1.5400e-003	0.1677	1.2600e-003	0.1689	0.0445	1.1600e-003	0.0456		153.8517	153.8517	3.7600e-003		153.9458

3.7 Architectural Coating - 2024

Unmitigated Construction On-Site

	ROG	NOx	CO	SO2	Fugitive PM10	Exhaust PM10	PM10 Total	Fugitive PM2.5	Exhaust PM2.5	PM2.5 Total	Bio- CO2	NBio- CO2	Total CO2	CH4	N2O	CO2e
Category	lb/day										lb/day					
Archit. Coating	236.4115					0.0000	0.0000		0.0000	0.0000			0.0000			0.0000
Off-Road	0.1808	1.2188	1.8101	2.9700e-003		0.0609	0.0609		0.0609	0.0609		281.4481	281.4481	0.0159		281.8443
Total	236.5923	1.2188	1.8101	2.9700e-003		0.0609	0.0609		0.0609	0.0609		281.4481	281.4481	0.0159		281.8443

Village South Specific Plan (Proposed) - Los Angeles-South Coast County, Summer

3.7 Architectural Coating - 2024

Unmitigated Construction Off-Site

	ROG	NOx	CO	SO2	Fugitive PM10	Exhaust PM10	PM10 Total	Fugitive PM2.5	Exhaust PM2.5	PM2.5 Total	Bio- CO2	NBio- CO2	Total CO2	CH4	N2O	CO2e
Category	lb/day										lb/day					
Hauling	0.0000	0.0000	0.0000	0.0000	0.0000	0.0000	0.0000	0.0000	0.0000	0.0000		0.0000	0.0000	0.0000		0.0000
Vendor	0.0000	0.0000	0.0000	0.0000	0.0000	0.0000	0.0000	0.0000	0.0000	0.0000		0.0000	0.0000	0.0000		0.0000
Worker	0.5707	0.3513	5.1044	0.0165	1.7884	0.0134	1.8018	0.4743	0.0123	0.4866		1,641.085 2	1,641.085 2	0.0401		1,642.088 6
Total	0.5707	0.3513	5.1044	0.0165	1.7884	0.0134	1.8018	0.4743	0.0123	0.4866		1,641.085 2	1,641.085 2	0.0401		1,642.088 6

Mitigated Construction On-Site

	ROG	NOx	CO	SO2	Fugitive PM10	Exhaust PM10	PM10 Total	Fugitive PM2.5	Exhaust PM2.5	PM2.5 Total	Bio- CO2	NBio- CO2	Total CO2	CH4	N2O	CO2e
Category	lb/day										lb/day					
Archit. Coating	236.4115					0.0000	0.0000		0.0000	0.0000			0.0000			0.0000
Off-Road	0.1808	1.2188	1.8101	2.9700e-003		0.0609	0.0609		0.0609	0.0609	0.0000	281.4481	281.4481	0.0159		281.8443
Total	236.5923	1.2188	1.8101	2.9700e-003		0.0609	0.0609		0.0609	0.0609	0.0000	281.4481	281.4481	0.0159		281.8443

Village South Specific Plan (Proposed) - Los Angeles-South Coast County, Summer

3.7 Architectural Coating - 2024

Mitigated Construction Off-Site

	ROG	NOx	CO	SO2	Fugitive PM10	Exhaust PM10	PM10 Total	Fugitive PM2.5	Exhaust PM2.5	PM2.5 Total	Bio- CO2	NBio- CO2	Total CO2	CH4	N2O	CO2e
Category	lb/day										lb/day					
Hauling	0.0000	0.0000	0.0000	0.0000	0.0000	0.0000	0.0000	0.0000	0.0000	0.0000		0.0000	0.0000	0.0000		0.0000
Vendor	0.0000	0.0000	0.0000	0.0000	0.0000	0.0000	0.0000	0.0000	0.0000	0.0000		0.0000	0.0000	0.0000		0.0000
Worker	0.5707	0.3513	5.1044	0.0165	1.7884	0.0134	1.8018	0.4743	0.0123	0.4866		1,641.085 2	1,641.085 2	0.0401		1,642.088 6
Total	0.5707	0.3513	5.1044	0.0165	1.7884	0.0134	1.8018	0.4743	0.0123	0.4866		1,641.085 2	1,641.085 2	0.0401		1,642.088 6

4.0 Operational Detail - Mobile

4.1 Mitigation Measures Mobile

Village South Specific Plan (Proposed) - Los Angeles-South Coast County, Summer

	ROG	NOx	CO	SO2	Fugitive PM10	Exhaust PM10	PM10 Total	Fugitive PM2.5	Exhaust PM2.5	PM2.5 Total	Bio- CO2	NBio- CO2	Total CO2	CH4	N2O	CO2e
Category	lb/day										lb/day					
Mitigated	9.8489	45.4304	114.8495	0.4917	45.9592	0.3360	46.2951	12.2950	0.3119	12.6070		50,306.60 34	50,306.60 34	2.1807		50,361.12 08
Unmitigated	9.8489	45.4304	114.8495	0.4917	45.9592	0.3360	46.2951	12.2950	0.3119	12.6070		50,306.60 34	50,306.60 34	2.1807		50,361.12 08

4.2 Trip Summary Information

Land Use	Average Daily Trip Rate			Unmitigated	Mitigated
	Weekday	Saturday	Sunday	Annual VMT	Annual VMT
Apartments Low Rise	145.75	154.25	154.00	506,227	506,227
Apartments Mid Rise	4,026.75	3,773.25	4075.50	13,660,065	13,660,065
General Office Building	288.45	62.55	31.05	706,812	706,812
High Turnover (Sit Down Restaurant)	2,368.80	2,873.52	2817.72	3,413,937	3,413,937
Hotel	192.00	187.50	160.00	445,703	445,703
Quality Restaurant	501.12	511.92	461.20	707,488	707,488
Regional Shopping Center	528.08	601.44	357.84	1,112,221	1,112,221
Total	8,050.95	8,164.43	8,057.31	20,552,452	20,552,452

4.3 Trip Type Information

Village South Specific Plan (Proposed) - Los Angeles-South Coast County, Summer

Land Use	Miles			Trip %			Trip Purpose %		
	H-W or C-W	H-S or C-C	H-O or C-NW	H-W or C-W	H-S or C-C	H-O or C-NW	Primary	Diverted	Pass-by
Apartments Low Rise	14.70	5.90	8.70	40.20	19.20	40.60	86	11	3
Apartments Mid Rise	14.70	5.90	8.70	40.20	19.20	40.60	86	11	3
General Office Building	16.60	8.40	6.90	33.00	48.00	19.00	77	19	4
High Turnover (Sit Down Restaurant)	16.60	8.40	6.90	8.50	72.50	19.00	37	20	43
Hotel	16.60	8.40	6.90	19.40	61.60	19.00	58	38	4
Quality Restaurant	16.60	8.40	6.90	12.00	69.00	19.00	38	18	44
Regional Shopping Center	16.60	8.40	6.90	16.30	64.70	19.00	54	35	11

4.4 Fleet Mix

Land Use	LDA	LDT1	LDT2	MDV	LHD1	LHD2	MHD	HHD	OBUS	UBUS	MCY	SBUS	MH
Apartments Low Rise	0.543088	0.044216	0.209971	0.116369	0.014033	0.006332	0.021166	0.033577	0.002613	0.001817	0.005285	0.000712	0.000821
Apartments Mid Rise	0.543088	0.044216	0.209971	0.116369	0.014033	0.006332	0.021166	0.033577	0.002613	0.001817	0.005285	0.000712	0.000821
General Office Building	0.543088	0.044216	0.209971	0.116369	0.014033	0.006332	0.021166	0.033577	0.002613	0.001817	0.005285	0.000712	0.000821
High Turnover (Sit Down Restaurant)	0.543088	0.044216	0.209971	0.116369	0.014033	0.006332	0.021166	0.033577	0.002613	0.001817	0.005285	0.000712	0.000821
Hotel	0.543088	0.044216	0.209971	0.116369	0.014033	0.006332	0.021166	0.033577	0.002613	0.001817	0.005285	0.000712	0.000821
Quality Restaurant	0.543088	0.044216	0.209971	0.116369	0.014033	0.006332	0.021166	0.033577	0.002613	0.001817	0.005285	0.000712	0.000821
Regional Shopping Center	0.543088	0.044216	0.209971	0.116369	0.014033	0.006332	0.021166	0.033577	0.002613	0.001817	0.005285	0.000712	0.000821

5.0 Energy Detail

Historical Energy Use: N

5.1 Mitigation Measures Energy

Village South Specific Plan (Proposed) - Los Angeles-South Coast County, Summer

	ROG	NOx	CO	SO2	Fugitive PM10	Exhaust PM10	PM10 Total	Fugitive PM2.5	Exhaust PM2.5	PM2.5 Total	Bio- CO2	NBio- CO2	Total CO2	CH4	N2O	CO2e
Category	lb/day										lb/day					
NaturalGas Mitigated	0.7660	6.7462	4.2573	0.0418		0.5292	0.5292		0.5292	0.5292		8,355.983 2	8,355.983 2	0.1602	0.1532	8,405.638 7
NaturalGas Unmitigated	0.7660	6.7462	4.2573	0.0418		0.5292	0.5292		0.5292	0.5292		8,355.983 2	8,355.983 2	0.1602	0.1532	8,405.638 7

Village South Specific Plan (Proposed) - Los Angeles-South Coast County, Summer

5.2 Energy by Land Use - NaturalGas

Unmitigated

	NaturalGas Use	ROG	NOx	CO	SO2	Fugitive PM10	Exhaust PM10	PM10 Total	Fugitive PM2.5	Exhaust PM2.5	PM2.5 Total	Bio- CO2	NBio- CO2	Total CO2	CH4	N2O	CO2e
Land Use	kBTU/yr	lb/day										lb/day					
Apartments Low Rise	1119.16	0.0121	0.1031	0.0439	6.6000e-004		8.3400e-003	8.3400e-003		8.3400e-003	8.3400e-003		131.6662	131.6662	2.5200e-003	2.4100e-003	132.4486
Apartments Mid Rise	35784.3	0.3859	3.2978	1.4033	0.0211		0.2666	0.2666		0.2666	0.2666		4,209.9164	4,209.9164	0.0807	0.0772	4,234.9339
General Office Building	1283.42	0.0138	0.1258	0.1057	7.5000e-004		9.5600e-003	9.5600e-003		9.5600e-003	9.5600e-003		150.9911	150.9911	2.8900e-003	2.7700e-003	151.8884
High Turnover (Sit Down Restaurant)	22759.9	0.2455	2.2314	1.8743	0.0134		0.1696	0.1696		0.1696	0.1696		2,677.6342	2,677.6342	0.0513	0.0491	2,693.5460
Hotel	4769.72	0.0514	0.4676	0.3928	2.8100e-003		0.0355	0.0355		0.0355	0.0355		561.1436	561.1436	0.0108	0.0103	564.4782
Quality Restaurant	5057.75	0.0545	0.4959	0.4165	2.9800e-003		0.0377	0.0377		0.0377	0.0377		595.0298	595.0298	0.0114	0.0109	598.5658
Regional Shopping Center	251.616	2.7100e-003	0.0247	0.0207	1.5000e-004		1.8700e-003	1.8700e-003		1.8700e-003	1.8700e-003		29.6019	29.6019	5.7000e-004	5.4000e-004	29.7778
Total		0.7660	6.7463	4.2573	0.0418		0.5292	0.5292		0.5292	0.5292		8,355.9832	8,355.9832	0.1602	0.1532	8,405.6387

Village South Specific Plan (Proposed) - Los Angeles-South Coast County, Summer

5.2 Energy by Land Use - NaturalGas

Mitigated

	NaturalGas Use	ROG	NOx	CO	SO2	Fugitive PM10	Exhaust PM10	PM10 Total	Fugitive PM2.5	Exhaust PM2.5	PM2.5 Total	Bio- CO2	NBio- CO2	Total CO2	CH4	N2O	CO2e
Land Use	kBTU/yr	lb/day										lb/day					
Apartments Low Rise	1.11916	0.0121	0.1031	0.0439	6.6000e-004		8.3400e-003	8.3400e-003		8.3400e-003	8.3400e-003		131.6662	131.6662	2.5200e-003	2.4100e-003	132.4486
Apartments Mid Rise	35.7843	0.3859	3.2978	1.4033	0.0211		0.2666	0.2666		0.2666	0.2666		4,209.9164	4,209.9164	0.0807	0.0772	4,234.9339
General Office Building	1.28342	0.0138	0.1258	0.1057	7.5000e-004		9.5600e-003	9.5600e-003		9.5600e-003	9.5600e-003		150.9911	150.9911	2.8900e-003	2.7700e-003	151.8884
High Turnover (Sit Down Restaurant)	22.7599	0.2455	2.2314	1.8743	0.0134		0.1696	0.1696		0.1696	0.1696		2,677.6342	2,677.6342	0.0513	0.0491	2,693.5460
Hotel	4.76972	0.0514	0.4676	0.3928	2.8100e-003		0.0355	0.0355		0.0355	0.0355		561.1436	561.1436	0.0108	0.0103	564.4782
Quality Restaurant	5.05775	0.0545	0.4959	0.4165	2.9800e-003		0.0377	0.0377		0.0377	0.0377		595.0298	595.0298	0.0114	0.0109	598.5658
Regional Shopping Center	0.251616	2.7100e-003	0.0247	0.0207	1.5000e-004		1.8700e-003	1.8700e-003		1.8700e-003	1.8700e-003		29.6019	29.6019	5.7000e-004	5.4000e-004	29.7778
Total		0.7660	6.7463	4.2573	0.0418		0.5292	0.5292		0.5292	0.5292		8,355.9832	8,355.9832	0.1602	0.1532	8,405.6387

6.0 Area Detail

6.1 Mitigation Measures Area

Village South Specific Plan (Proposed) - Los Angeles-South Coast County, Summer

	ROG	NOx	CO	SO2	Fugitive PM10	Exhaust PM10	PM10 Total	Fugitive PM2.5	Exhaust PM2.5	PM2.5 Total	Bio- CO2	NBio- CO2	Total CO2	CH4	N2O	CO2e
Category	lb/day										lb/day					
Mitigated	30.5020	15.0496	88.4430	0.0944		1.5974	1.5974		1.5974	1.5974	0.0000	18,148.5950	18,148.5950	0.4874	0.3300	18,259.1192
Unmitigated	30.5020	15.0496	88.4430	0.0944		1.5974	1.5974		1.5974	1.5974	0.0000	18,148.5950	18,148.5950	0.4874	0.3300	18,259.1192

6.2 Area by SubCategory

Unmitigated

	ROG	NOx	CO	SO2	Fugitive PM10	Exhaust PM10	PM10 Total	Fugitive PM2.5	Exhaust PM2.5	PM2.5 Total	Bio- CO2	NBio- CO2	Total CO2	CH4	N2O	CO2e
SubCategory	lb/day										lb/day					
Architectural Coating	2.2670					0.0000	0.0000		0.0000	0.0000			0.0000			0.0000
Consumer Products	24.1085					0.0000	0.0000		0.0000	0.0000			0.0000			0.0000
Hearth	1.6500	14.1000	6.0000	0.0900		1.1400	1.1400		1.1400	1.1400	0.0000	18,000.0000	18,000.0000	0.3450	0.3300	18,106.9650
Landscaping	2.4766	0.9496	82.4430	4.3600e-003		0.4574	0.4574		0.4574	0.4574		148.5950	148.5950	0.1424		152.1542
Total	30.5020	15.0496	88.4430	0.0944		1.5974	1.5974		1.5974	1.5974	0.0000	18,148.5950	18,148.5950	0.4874	0.3300	18,259.1192

Village South Specific Plan (Proposed) - Los Angeles-South Coast County, Summer

6.2 Area by SubCategory

Mitigated

	ROG	NOx	CO	SO2	Fugitive PM10	Exhaust PM10	PM10 Total	Fugitive PM2.5	Exhaust PM2.5	PM2.5 Total	Bio- CO2	NBio- CO2	Total CO2	CH4	N2O	CO2e
SubCategory	lb/day										lb/day					
Architectural Coating	2.2670					0.0000	0.0000		0.0000	0.0000			0.0000			0.0000
Consumer Products	24.1085					0.0000	0.0000		0.0000	0.0000			0.0000			0.0000
Hearth	1.6500	14.1000	6.0000	0.0900		1.1400	1.1400		1.1400	1.1400	0.0000	18,000.0000	18,000.0000	0.3450	0.3300	18,106.9650
Landscaping	2.4766	0.9496	82.4430	4.3600e-003		0.4574	0.4574		0.4574	0.4574		148.5950	148.5950	0.1424		152.1542
Total	30.5020	15.0496	88.4430	0.0944		1.5974	1.5974		1.5974	1.5974	0.0000	18,148.5950	18,148.5950	0.4874	0.3300	18,259.1192

7.0 Water Detail

7.1 Mitigation Measures Water

8.0 Waste Detail

8.1 Mitigation Measures Waste

9.0 Operational Offroad

Equipment Type	Number	Hours/Day	Days/Year	Horse Power	Load Factor	Fuel Type
----------------	--------	-----------	-----------	-------------	-------------	-----------

10.0 Stationary Equipment

Village South Specific Plan (Proposed) - Los Angeles-South Coast County, Summer

Fire Pumps and Emergency Generators

Equipment Type	Number	Hours/Day	Hours/Year	Horse Power	Load Factor	Fuel Type
----------------	--------	-----------	------------	-------------	-------------	-----------

Boilers

Equipment Type	Number	Heat Input/Day	Heat Input/Year	Boiler Rating	Fuel Type
----------------	--------	----------------	-----------------	---------------	-----------

User Defined Equipment

Equipment Type	Number
----------------	--------

11.0 Vegetation

Village South Specific Plan (Proposed) - Los Angeles-South Coast County, Winter

Village South Specific Plan (Proposed)
Los Angeles-South Coast County, Winter

1.0 Project Characteristics

1.1 Land Usage

Land Uses	Size	Metric	Lot Acreage	Floor Surface Area	Population
General Office Building	45.00	1000sqft	1.03	45,000.00	0
High Turnover (Sit Down Restaurant)	36.00	1000sqft	0.83	36,000.00	0
Hotel	50.00	Room	1.67	72,600.00	0
Quality Restaurant	8.00	1000sqft	0.18	8,000.00	0
Apartments Low Rise	25.00	Dwelling Unit	1.56	25,000.00	72
Apartments Mid Rise	975.00	Dwelling Unit	25.66	975,000.00	2789
Regional Shopping Center	56.00	1000sqft	1.29	56,000.00	0

1.2 Other Project Characteristics

Urbanization	Urban	Wind Speed (m/s)	2.2	Precipitation Freq (Days)	33
Climate Zone	9			Operational Year	2028
Utility Company	Southern California Edison				
CO2 Intensity (lb/MW hr)	702.44	CH4 Intensity (lb/MW hr)	0.029	N2O Intensity (lb/MW hr)	0.006

1.3 User Entered Comments & Non-Default Data

Village South Specific Plan (Proposed) - Los Angeles-South Coast County, Winter

Project Characteristics - Consistent with the DEIR's model.

Land Use - See SWAPE comment regarding residential and retail land uses.

Construction Phase - See SWAPE comment regarding individual construction phase lengths.

Demolition - Consistent with the DEIR's model. See SWAPE comment regarding demolition.

Vehicle Trips - Saturday trips consistent with the DEIR's model. See SWAPE comment regarding weekday and Sunday trips.

Woodstoves - Woodstoves and wood-burning fireplaces consistent with the DEIR's model. See SWAPE comment regarding gas fireplaces.

Energy Use -

Construction Off-road Equipment Mitigation - See SWAPE comment on construction-related mitigation.

Area Mitigation - See SWAPE comment regarding operational mitigation measures.

Water Mitigation - See SWAPE comment regarding operational mitigation measures.

Table Name	Column Name	Default Value	New Value
tblFireplaces	FireplaceWoodMass	1,019.20	0.00
tblFireplaces	FireplaceWoodMass	1,019.20	0.00
tblFireplaces	NumberWood	1.25	0.00
tblFireplaces	NumberWood	48.75	0.00
tblVehicleTrips	ST_TR	7.16	6.17
tblVehicleTrips	ST_TR	6.39	3.87
tblVehicleTrips	ST_TR	2.46	1.39
tblVehicleTrips	ST_TR	158.37	79.82
tblVehicleTrips	ST_TR	8.19	3.75
tblVehicleTrips	ST_TR	94.36	63.99
tblVehicleTrips	ST_TR	49.97	10.74
tblVehicleTrips	SU_TR	6.07	6.16
tblVehicleTrips	SU_TR	5.86	4.18
tblVehicleTrips	SU_TR	1.05	0.69
tblVehicleTrips	SU_TR	131.84	78.27

Village South Specific Plan (Proposed) - Los Angeles-South Coast County, Winter

tblVehicleTrips	SU_TR	5.95	3.20
tblVehicleTrips	SU_TR	72.16	57.65
tblVehicleTrips	SU_TR	25.24	6.39
tblVehicleTrips	WD_TR	6.59	5.83
tblVehicleTrips	WD_TR	6.65	4.13
tblVehicleTrips	WD_TR	11.03	6.41
tblVehicleTrips	WD_TR	127.15	65.80
tblVehicleTrips	WD_TR	8.17	3.84
tblVehicleTrips	WD_TR	89.95	62.64
tblVehicleTrips	WD_TR	42.70	9.43
tblWoodstoves	NumberCatalytic	1.25	0.00
tblWoodstoves	NumberCatalytic	48.75	0.00
tblWoodstoves	NumberNoncatalytic	1.25	0.00
tblWoodstoves	NumberNoncatalytic	48.75	0.00
tblWoodstoves	WoodstoveDayYear	25.00	0.00
tblWoodstoves	WoodstoveDayYear	25.00	0.00
tblWoodstoves	WoodstoveWoodMass	999.60	0.00
tblWoodstoves	WoodstoveWoodMass	999.60	0.00

2.0 Emissions Summary

Village South Specific Plan (Proposed) - Los Angeles-South Coast County, Winter

2.1 Overall Construction (Maximum Daily Emission)

Unmitigated Construction

	ROG	NOx	CO	SO2	Fugitive PM10	Exhaust PM10	PM10 Total	Fugitive PM2.5	Exhaust PM2.5	PM2.5 Total	Bio- CO2	NBio- CO2	Total CO2	CH4	N2O	CO2e
Year	lb/day										lb/day					
2021	4.2865	46.4651	31.6150	0.0642	18.2675	2.0461	20.3135	9.9840	1.8824	11.8664	0.0000	6,221.4937	6,221.4937	1.9491	0.0000	6,270.2214
2022	5.7218	38.9024	47.3319	0.1455	9.8688	1.6366	10.7736	3.6558	1.5057	5.1615	0.0000	14,630.3099	14,630.3099	1.9499	0.0000	14,657.2663
2023	5.2705	26.4914	44.5936	0.1413	9.8688	0.7800	10.6488	2.6381	0.7328	3.3708	0.0000	14,210.3424	14,210.3424	1.0230	0.0000	14,235.9160
2024	237.2328	9.5610	15.0611	0.0243	1.7884	0.4698	1.8628	0.4743	0.4322	0.5476	0.0000	2,352.4178	2,352.4178	0.7175	0.0000	2,370.3550
Maximum	237.2328	46.4651	47.3319	0.1455	18.2675	2.0461	20.3135	9.9840	1.8824	11.8664	0.0000	14,630.3099	14,630.3099	1.9499	0.0000	14,657.2663

Village South Specific Plan (Proposed) - Los Angeles-South Coast County, Winter

2.2 Overall Operational

Unmitigated Operational

	ROG	NOx	CO	SO2	Fugitive PM10	Exhaust PM10	PM10 Total	Fugitive PM2.5	Exhaust PM2.5	PM2.5 Total	Bio- CO2	NBio- CO2	Total CO2	CH4	N2O	CO2e
Category	lb/day										lb/day					
Area	30.5020	15.0496	88.4430	0.0944		1.5974	1.5974		1.5974	1.5974	0.0000	18,148.5950	18,148.5950	0.4874	0.3300	18,259.1192
Energy	0.7660	6.7462	4.2573	0.0418		0.5292	0.5292		0.5292	0.5292		8,355.9832	8,355.9832	0.1602	0.1532	8,405.6387
Mobile	9.5233	45.9914	110.0422	0.4681	45.9592	0.3373	46.2965	12.2950	0.3132	12.6083		47,917.8005	47,917.8005	2.1953		47,972.6839
Total	40.7912	67.7872	202.7424	0.6043	45.9592	2.4640	48.4231	12.2950	2.4399	14.7349	0.0000	74,422.3787	74,422.3787	2.8429	0.4832	74,637.4417

Mitigated Operational

	ROG	NOx	CO	SO2	Fugitive PM10	Exhaust PM10	PM10 Total	Fugitive PM2.5	Exhaust PM2.5	PM2.5 Total	Bio- CO2	NBio- CO2	Total CO2	CH4	N2O	CO2e
Category	lb/day										lb/day					
Area	30.5020	15.0496	88.4430	0.0944		1.5974	1.5974		1.5974	1.5974	0.0000	18,148.5950	18,148.5950	0.4874	0.3300	18,259.1192
Energy	0.7660	6.7462	4.2573	0.0418		0.5292	0.5292		0.5292	0.5292		8,355.9832	8,355.9832	0.1602	0.1532	8,405.6387
Mobile	9.5233	45.9914	110.0422	0.4681	45.9592	0.3373	46.2965	12.2950	0.3132	12.6083		47,917.8005	47,917.8005	2.1953		47,972.6839
Total	40.7912	67.7872	202.7424	0.6043	45.9592	2.4640	48.4231	12.2950	2.4399	14.7349	0.0000	74,422.3787	74,422.3787	2.8429	0.4832	74,637.4417

Village South Specific Plan (Proposed) - Los Angeles-South Coast County, Winter

	ROG	NOx	CO	SO2	Fugitive PM10	Exhaust PM10	PM10 Total	Fugitive PM2.5	Exhaust PM2.5	PM2.5 Total	Bio- CO2	NBio-CO2	Total CO2	CH4	N2O	CO2e
Percent Reduction	0.00	0.00	0.00	0.00	0.00	0.00	0.00	0.00	0.00	0.00	0.00	0.00	0.00	0.00	0.00	0.00

3.0 Construction Detail

Construction Phase

Phase Number	Phase Name	Phase Type	Start Date	End Date	Num Days Week	Num Days	Phase Description
1	Demolition	Demolition	9/1/2021	10/12/2021	5	30	
2	Site Preparation	Site Preparation	10/13/2021	11/9/2021	5	20	
3	Grading	Grading	11/10/2021	1/11/2022	5	45	
4	Building Construction	Building Construction	1/12/2022	12/12/2023	5	500	
5	Paving	Paving	12/13/2023	1/30/2024	5	35	
6	Architectural Coating	Architectural Coating	1/31/2024	3/19/2024	5	35	

Acres of Grading (Site Preparation Phase): 0

Acres of Grading (Grading Phase): 112.5

Acres of Paving: 0

Residential Indoor: 2,025,000; Residential Outdoor: 675,000; Non-Residential Indoor: 326,400; Non-Residential Outdoor: 108,800; Striped Parking Area: 0 (Architectural Coating – sqft)

OffRoad Equipment

Village South Specific Plan (Proposed) - Los Angeles-South Coast County, Winter

Phase Name	Offroad Equipment Type	Amount	Usage Hours	Horse Power	Load Factor
Demolition	Concrete/Industrial Saws	1	8.00	81	0.73
Demolition	Excavators	3	8.00	158	0.38
Demolition	Rubber Tired Dozers	2	8.00	247	0.40
Site Preparation	Rubber Tired Dozers	3	8.00	247	0.40
Site Preparation	Tractors/Loaders/Backhoes	4	8.00	97	0.37
Grading	Excavators	2	8.00	158	0.38
Grading	Graders	1	8.00	187	0.41
Grading	Rubber Tired Dozers	1	8.00	247	0.40
Grading	Scrapers	2	8.00	367	0.48
Grading	Tractors/Loaders/Backhoes	2	8.00	97	0.37
Building Construction	Cranes	1	7.00	231	0.29
Building Construction	Forklifts	3	8.00	89	0.20
Building Construction	Generator Sets	1	8.00	84	0.74
Building Construction	Tractors/Loaders/Backhoes	3	7.00	97	0.37
Building Construction	Welders	1	8.00	46	0.45
Paving	Pavers	2	8.00	130	0.42
Paving	Paving Equipment	2	8.00	132	0.36
Paving	Rollers	2	8.00	80	0.38
Architectural Coating	Air Compressors	1	6.00	78	0.48

Trips and VMT

Village South Specific Plan (Proposed) - Los Angeles-South Coast County, Winter

Phase Name	Offroad Equipment Count	Worker Trip Number	Vendor Trip Number	Hauling Trip Number	Worker Trip Length	Vendor Trip Length	Hauling Trip Length	Worker Vehicle Class	Vendor Vehicle Class	Hauling Vehicle Class
Demolition	6	15.00	0.00	458.00	14.70	6.90	20.00	LD_Mix	HDT_Mix	HHDT
Site Preparation	7	18.00	0.00	0.00	14.70	6.90	20.00	LD_Mix	HDT_Mix	HHDT
Grading	8	20.00	0.00	0.00	14.70	6.90	20.00	LD_Mix	HDT_Mix	HHDT
Building Construction	9	801.00	143.00	0.00	14.70	6.90	20.00	LD_Mix	HDT_Mix	HHDT
Paving	6	15.00	0.00	0.00	14.70	6.90	20.00	LD_Mix	HDT_Mix	HHDT
Architectural Coating	1	160.00	0.00	0.00	14.70	6.90	20.00	LD_Mix	HDT_Mix	HHDT

3.1 Mitigation Measures Construction

3.2 Demolition - 2021

Unmitigated Construction On-Site

	ROG	NOx	CO	SO2	Fugitive PM10	Exhaust PM10	PM10 Total	Fugitive PM2.5	Exhaust PM2.5	PM2.5 Total	Bio- CO2	NBio- CO2	Total CO2	CH4	N2O	CO2e
Category	lb/day										lb/day					
Fugitive Dust					3.3074	0.0000	3.3074	0.5008	0.0000	0.5008			0.0000			0.0000
Off-Road	3.1651	31.4407	21.5650	0.0388		1.5513	1.5513		1.4411	1.4411		3,747.9449	3,747.9449	1.0549		3,774.3174
Total	3.1651	31.4407	21.5650	0.0388	3.3074	1.5513	4.8588	0.5008	1.4411	1.9419		3,747.9449	3,747.9449	1.0549		3,774.3174

Village South Specific Plan (Proposed) - Los Angeles-South Coast County, Winter

3.2 Demolition - 2021

Unmitigated Construction Off-Site

	ROG	NOx	CO	SO2	Fugitive PM10	Exhaust PM10	PM10 Total	Fugitive PM2.5	Exhaust PM2.5	PM2.5 Total	Bio- CO2	NBio- CO2	Total CO2	CH4	N2O	CO2e
Category	lb/day										lb/day					
Hauling	0.1304	4.1454	1.0182	0.0117	0.2669	0.0128	0.2797	0.0732	0.0122	0.0854		1,269.8555	1,269.8555	0.0908		1,272.1252
Vendor	0.0000	0.0000	0.0000	0.0000	0.0000	0.0000	0.0000	0.0000	0.0000	0.0000		0.0000	0.0000	0.0000		0.0000
Worker	0.0715	0.0489	0.5524	1.6100e-003	0.1677	1.3500e-003	0.1690	0.0445	1.2500e-003	0.0457		160.8377	160.8377	4.7300e-003		160.9560
Total	0.2019	4.1943	1.5706	0.0133	0.4346	0.0141	0.4487	0.1176	0.0135	0.1311		1,430.6932	1,430.6932	0.0955		1,433.0812

Mitigated Construction On-Site

	ROG	NOx	CO	SO2	Fugitive PM10	Exhaust PM10	PM10 Total	Fugitive PM2.5	Exhaust PM2.5	PM2.5 Total	Bio- CO2	NBio- CO2	Total CO2	CH4	N2O	CO2e
Category	lb/day										lb/day					
Fugitive Dust					3.3074	0.0000	3.3074	0.5008	0.0000	0.5008			0.0000			0.0000
Off-Road	3.1651	31.4407	21.5650	0.0388		1.5513	1.5513		1.4411	1.4411	0.0000	3,747.9449	3,747.9449	1.0549		3,774.3174
Total	3.1651	31.4407	21.5650	0.0388	3.3074	1.5513	4.8588	0.5008	1.4411	1.9419	0.0000	3,747.9449	3,747.9449	1.0549		3,774.3174

Village South Specific Plan (Proposed) - Los Angeles-South Coast County, Winter

3.2 Demolition - 2021

Mitigated Construction Off-Site

	ROG	NOx	CO	SO2	Fugitive PM10	Exhaust PM10	PM10 Total	Fugitive PM2.5	Exhaust PM2.5	PM2.5 Total	Bio- CO2	NBio- CO2	Total CO2	CH4	N2O	CO2e
Category	lb/day										lb/day					
Hauling	0.1304	4.1454	1.0182	0.0117	0.2669	0.0128	0.2797	0.0732	0.0122	0.0854		1,269.8555	1,269.8555	0.0908		1,272.1252
Vendor	0.0000	0.0000	0.0000	0.0000	0.0000	0.0000	0.0000	0.0000	0.0000	0.0000		0.0000	0.0000	0.0000		0.0000
Worker	0.0715	0.0489	0.5524	1.6100e-003	0.1677	1.3500e-003	0.1690	0.0445	1.2500e-003	0.0457		160.8377	160.8377	4.7300e-003		160.9560
Total	0.2019	4.1943	1.5706	0.0133	0.4346	0.0141	0.4487	0.1176	0.0135	0.1311		1,430.6932	1,430.6932	0.0955		1,433.0812

3.3 Site Preparation - 2021

Unmitigated Construction On-Site

	ROG	NOx	CO	SO2	Fugitive PM10	Exhaust PM10	PM10 Total	Fugitive PM2.5	Exhaust PM2.5	PM2.5 Total	Bio- CO2	NBio- CO2	Total CO2	CH4	N2O	CO2e
Category	lb/day										lb/day					
Fugitive Dust					18.0663	0.0000	18.0663	9.9307	0.0000	9.9307			0.0000			0.0000
Off-Road	3.8882	40.4971	21.1543	0.0380		2.0445	2.0445		1.8809	1.8809		3,685.6569	3,685.6569	1.1920		3,715.4573
Total	3.8882	40.4971	21.1543	0.0380	18.0663	2.0445	20.1107	9.9307	1.8809	11.8116		3,685.6569	3,685.6569	1.1920		3,715.4573

Village South Specific Plan (Proposed) - Los Angeles-South Coast County, Winter

3.3 Site Preparation - 2021

Unmitigated Construction Off-Site

	ROG	NOx	CO	SO2	Fugitive PM10	Exhaust PM10	PM10 Total	Fugitive PM2.5	Exhaust PM2.5	PM2.5 Total	Bio- CO2	NBio- CO2	Total CO2	CH4	N2O	CO2e
Category	lb/day										lb/day					
Hauling	0.0000	0.0000	0.0000	0.0000	0.0000	0.0000	0.0000	0.0000	0.0000	0.0000		0.0000	0.0000	0.0000		0.0000
Vendor	0.0000	0.0000	0.0000	0.0000	0.0000	0.0000	0.0000	0.0000	0.0000	0.0000		0.0000	0.0000	0.0000		0.0000
Worker	0.0858	0.0587	0.6629	1.9400e-003	0.2012	1.6300e-003	0.2028	0.0534	1.5000e-003	0.0549		193.0052	193.0052	5.6800e-003		193.1472
Total	0.0858	0.0587	0.6629	1.9400e-003	0.2012	1.6300e-003	0.2028	0.0534	1.5000e-003	0.0549		193.0052	193.0052	5.6800e-003		193.1472

Mitigated Construction On-Site

	ROG	NOx	CO	SO2	Fugitive PM10	Exhaust PM10	PM10 Total	Fugitive PM2.5	Exhaust PM2.5	PM2.5 Total	Bio- CO2	NBio- CO2	Total CO2	CH4	N2O	CO2e
Category	lb/day										lb/day					
Fugitive Dust					18.0663	0.0000	18.0663	9.9307	0.0000	9.9307			0.0000			0.0000
Off-Road	3.8882	40.4971	21.1543	0.0380		2.0445	2.0445		1.8809	1.8809	0.0000	3,685.6569	3,685.6569	1.1920		3,715.4573
Total	3.8882	40.4971	21.1543	0.0380	18.0663	2.0445	20.1107	9.9307	1.8809	11.8116	0.0000	3,685.6569	3,685.6569	1.1920		3,715.4573

Village South Specific Plan (Proposed) - Los Angeles-South Coast County, Winter

3.3 Site Preparation - 2021

Mitigated Construction Off-Site

	ROG	NOx	CO	SO2	Fugitive PM10	Exhaust PM10	PM10 Total	Fugitive PM2.5	Exhaust PM2.5	PM2.5 Total	Bio- CO2	NBio- CO2	Total CO2	CH4	N2O	CO2e
Category	lb/day										lb/day					
Hauling	0.0000	0.0000	0.0000	0.0000	0.0000	0.0000	0.0000	0.0000	0.0000	0.0000		0.0000	0.0000	0.0000		0.0000
Vendor	0.0000	0.0000	0.0000	0.0000	0.0000	0.0000	0.0000	0.0000	0.0000	0.0000		0.0000	0.0000	0.0000		0.0000
Worker	0.0858	0.0587	0.6629	1.9400e-003	0.2012	1.6300e-003	0.2028	0.0534	1.5000e-003	0.0549		193.0052	193.0052	5.6800e-003		193.1472
Total	0.0858	0.0587	0.6629	1.9400e-003	0.2012	1.6300e-003	0.2028	0.0534	1.5000e-003	0.0549		193.0052	193.0052	5.6800e-003		193.1472

3.4 Grading - 2021

Unmitigated Construction On-Site

	ROG	NOx	CO	SO2	Fugitive PM10	Exhaust PM10	PM10 Total	Fugitive PM2.5	Exhaust PM2.5	PM2.5 Total	Bio- CO2	NBio- CO2	Total CO2	CH4	N2O	CO2e
Category	lb/day										lb/day					
Fugitive Dust					8.6733	0.0000	8.6733	3.5965	0.0000	3.5965			0.0000			0.0000
Off-Road	4.1912	46.3998	30.8785	0.0620		1.9853	1.9853		1.8265	1.8265		6,007.0434	6,007.0434	1.9428		6,055.6134
Total	4.1912	46.3998	30.8785	0.0620	8.6733	1.9853	10.6587	3.5965	1.8265	5.4230		6,007.0434	6,007.0434	1.9428		6,055.6134

Village South Specific Plan (Proposed) - Los Angeles-South Coast County, Winter

3.4 Grading - 2021

Unmitigated Construction Off-Site

	ROG	NOx	CO	SO2	Fugitive PM10	Exhaust PM10	PM10 Total	Fugitive PM2.5	Exhaust PM2.5	PM2.5 Total	Bio- CO2	NBio- CO2	Total CO2	CH4	N2O	CO2e
Category	lb/day										lb/day					
Hauling	0.0000	0.0000	0.0000	0.0000	0.0000	0.0000	0.0000	0.0000	0.0000	0.0000		0.0000	0.0000	0.0000		0.0000
Vendor	0.0000	0.0000	0.0000	0.0000	0.0000	0.0000	0.0000	0.0000	0.0000	0.0000		0.0000	0.0000	0.0000		0.0000
Worker	0.0954	0.0652	0.7365	2.1500e-003	0.2236	1.8100e-003	0.2254	0.0593	1.6600e-003	0.0610		214.4502	214.4502	6.3100e-003		214.6080
Total	0.0954	0.0652	0.7365	2.1500e-003	0.2236	1.8100e-003	0.2254	0.0593	1.6600e-003	0.0610		214.4502	214.4502	6.3100e-003		214.6080

Mitigated Construction On-Site

	ROG	NOx	CO	SO2	Fugitive PM10	Exhaust PM10	PM10 Total	Fugitive PM2.5	Exhaust PM2.5	PM2.5 Total	Bio- CO2	NBio- CO2	Total CO2	CH4	N2O	CO2e
Category	lb/day										lb/day					
Fugitive Dust					8.6733	0.0000	8.6733	3.5965	0.0000	3.5965			0.0000			0.0000
Off-Road	4.1912	46.3998	30.8785	0.0620		1.9853	1.9853		1.8265	1.8265	0.0000	6,007.0434	6,007.0434	1.9428		6,055.6134
Total	4.1912	46.3998	30.8785	0.0620	8.6733	1.9853	10.6587	3.5965	1.8265	5.4230	0.0000	6,007.0434	6,007.0434	1.9428		6,055.6134

Village South Specific Plan (Proposed) - Los Angeles-South Coast County, Winter

3.4 Grading - 2021

Mitigated Construction Off-Site

	ROG	NOx	CO	SO2	Fugitive PM10	Exhaust PM10	PM10 Total	Fugitive PM2.5	Exhaust PM2.5	PM2.5 Total	Bio- CO2	NBio- CO2	Total CO2	CH4	N2O	CO2e
Category	lb/day										lb/day					
Hauling	0.0000	0.0000	0.0000	0.0000	0.0000	0.0000	0.0000	0.0000	0.0000	0.0000		0.0000	0.0000	0.0000		0.0000
Vendor	0.0000	0.0000	0.0000	0.0000	0.0000	0.0000	0.0000	0.0000	0.0000	0.0000		0.0000	0.0000	0.0000		0.0000
Worker	0.0954	0.0652	0.7365	2.1500e-003	0.2236	1.8100e-003	0.2254	0.0593	1.6600e-003	0.0610		214.4502	214.4502	6.3100e-003		214.6080
Total	0.0954	0.0652	0.7365	2.1500e-003	0.2236	1.8100e-003	0.2254	0.0593	1.6600e-003	0.0610		214.4502	214.4502	6.3100e-003		214.6080

3.4 Grading - 2022

Unmitigated Construction On-Site

	ROG	NOx	CO	SO2	Fugitive PM10	Exhaust PM10	PM10 Total	Fugitive PM2.5	Exhaust PM2.5	PM2.5 Total	Bio- CO2	NBio- CO2	Total CO2	CH4	N2O	CO2e
Category	lb/day										lb/day					
Fugitive Dust					8.6733	0.0000	8.6733	3.5965	0.0000	3.5965			0.0000			0.0000
Off-Road	3.6248	38.8435	29.0415	0.0621		1.6349	1.6349		1.5041	1.5041		6,011.4105	6,011.4105	1.9442		6,060.0158
Total	3.6248	38.8435	29.0415	0.0621	8.6733	1.6349	10.3082	3.5965	1.5041	5.1006		6,011.4105	6,011.4105	1.9442		6,060.0158

Village South Specific Plan (Proposed) - Los Angeles-South Coast County, Winter

3.4 Grading - 2022

Unmitigated Construction Off-Site

	ROG	NOx	CO	SO2	Fugitive PM10	Exhaust PM10	PM10 Total	Fugitive PM2.5	Exhaust PM2.5	PM2.5 Total	Bio- CO2	NBio- CO2	Total CO2	CH4	N2O	CO2e
Category	lb/day										lb/day					
Hauling	0.0000	0.0000	0.0000	0.0000	0.0000	0.0000	0.0000	0.0000	0.0000	0.0000		0.0000	0.0000	0.0000		0.0000
Vendor	0.0000	0.0000	0.0000	0.0000	0.0000	0.0000	0.0000	0.0000	0.0000	0.0000		0.0000	0.0000	0.0000		0.0000
Worker	0.0896	0.0589	0.6784	2.0800e-003	0.2236	1.7500e-003	0.2253	0.0593	1.6100e-003	0.0609		206.9139	206.9139	5.7000e-003		207.0563
Total	0.0896	0.0589	0.6784	2.0800e-003	0.2236	1.7500e-003	0.2253	0.0593	1.6100e-003	0.0609		206.9139	206.9139	5.7000e-003		207.0563

Mitigated Construction On-Site

	ROG	NOx	CO	SO2	Fugitive PM10	Exhaust PM10	PM10 Total	Fugitive PM2.5	Exhaust PM2.5	PM2.5 Total	Bio- CO2	NBio- CO2	Total CO2	CH4	N2O	CO2e
Category	lb/day										lb/day					
Fugitive Dust					8.6733	0.0000	8.6733	3.5965	0.0000	3.5965			0.0000			0.0000
Off-Road	3.6248	38.8435	29.0415	0.0621		1.6349	1.6349		1.5041	1.5041	0.0000	6,011.4105	6,011.4105	1.9442		6,060.0158
Total	3.6248	38.8435	29.0415	0.0621	8.6733	1.6349	10.3082	3.5965	1.5041	5.1006	0.0000	6,011.4105	6,011.4105	1.9442		6,060.0158

Village South Specific Plan (Proposed) - Los Angeles-South Coast County, Winter

3.4 Grading - 2022

Mitigated Construction Off-Site

	ROG	NOx	CO	SO2	Fugitive PM10	Exhaust PM10	PM10 Total	Fugitive PM2.5	Exhaust PM2.5	PM2.5 Total	Bio- CO2	NBio- CO2	Total CO2	CH4	N2O	CO2e
Category	lb/day										lb/day					
Hauling	0.0000	0.0000	0.0000	0.0000	0.0000	0.0000	0.0000	0.0000	0.0000	0.0000		0.0000	0.0000	0.0000		0.0000
Vendor	0.0000	0.0000	0.0000	0.0000	0.0000	0.0000	0.0000	0.0000	0.0000	0.0000		0.0000	0.0000	0.0000		0.0000
Worker	0.0896	0.0589	0.6784	2.0800e-003	0.2236	1.7500e-003	0.2253	0.0593	1.6100e-003	0.0609		206.9139	206.9139	5.7000e-003		207.0563
Total	0.0896	0.0589	0.6784	2.0800e-003	0.2236	1.7500e-003	0.2253	0.0593	1.6100e-003	0.0609		206.9139	206.9139	5.7000e-003		207.0563

3.5 Building Construction - 2022

Unmitigated Construction On-Site

	ROG	NOx	CO	SO2	Fugitive PM10	Exhaust PM10	PM10 Total	Fugitive PM2.5	Exhaust PM2.5	PM2.5 Total	Bio- CO2	NBio- CO2	Total CO2	CH4	N2O	CO2e
Category	lb/day										lb/day					
Off-Road	1.7062	15.6156	16.3634	0.0269		0.8090	0.8090		0.7612	0.7612		2,554.3336	2,554.3336	0.6120		2,569.6322
Total	1.7062	15.6156	16.3634	0.0269		0.8090	0.8090		0.7612	0.7612		2,554.3336	2,554.3336	0.6120		2,569.6322

Village South Specific Plan (Proposed) - Los Angeles-South Coast County, Winter

3.5 Building Construction - 2022

Unmitigated Construction Off-Site

	ROG	NOx	CO	SO2	Fugitive PM10	Exhaust PM10	PM10 Total	Fugitive PM2.5	Exhaust PM2.5	PM2.5 Total	Bio- CO2	NBio- CO2	Total CO2	CH4	N2O	CO2e
Category	lb/day										lb/day					
Hauling	0.0000	0.0000	0.0000	0.0000	0.0000	0.0000	0.0000	0.0000	0.0000	0.0000		0.0000	0.0000	0.0000		0.0000
Vendor	0.4284	13.1673	3.8005	0.0354	0.9155	0.0256	0.9412	0.2636	0.0245	0.2881		3,789.0750	3,789.0750	0.2381		3,795.0283
Worker	3.5872	2.3593	27.1680	0.0832	8.9533	0.0701	9.0234	2.3745	0.0646	2.4390		8,286.9013	8,286.9013	0.2282		8,292.6058
Total	4.0156	15.5266	30.9685	0.1186	9.8688	0.0957	9.9645	2.6381	0.0891	2.7271		12,075.9763	12,075.9763	0.4663		12,087.6341

Mitigated Construction On-Site

	ROG	NOx	CO	SO2	Fugitive PM10	Exhaust PM10	PM10 Total	Fugitive PM2.5	Exhaust PM2.5	PM2.5 Total	Bio- CO2	NBio- CO2	Total CO2	CH4	N2O	CO2e
Category	lb/day										lb/day					
Off-Road	1.7062	15.6156	16.3634	0.0269		0.8090	0.8090		0.7612	0.7612	0.0000	2,554.3336	2,554.3336	0.6120		2,569.6322
Total	1.7062	15.6156	16.3634	0.0269		0.8090	0.8090		0.7612	0.7612	0.0000	2,554.3336	2,554.3336	0.6120		2,569.6322

Village South Specific Plan (Proposed) - Los Angeles-South Coast County, Winter

3.5 Building Construction - 2022

Mitigated Construction Off-Site

	ROG	NOx	CO	SO2	Fugitive PM10	Exhaust PM10	PM10 Total	Fugitive PM2.5	Exhaust PM2.5	PM2.5 Total	Bio- CO2	NBio- CO2	Total CO2	CH4	N2O	CO2e
Category	lb/day										lb/day					
Hauling	0.0000	0.0000	0.0000	0.0000	0.0000	0.0000	0.0000	0.0000	0.0000	0.0000		0.0000	0.0000	0.0000		0.0000
Vendor	0.4284	13.1673	3.8005	0.0354	0.9155	0.0256	0.9412	0.2636	0.0245	0.2881		3,789.0750	3,789.0750	0.2381		3,795.0283
Worker	3.5872	2.3593	27.1680	0.0832	8.9533	0.0701	9.0234	2.3745	0.0646	2.4390		8,286.9013	8,286.9013	0.2282		8,292.6058
Total	4.0156	15.5266	30.9685	0.1186	9.8688	0.0957	9.9645	2.6381	0.0891	2.7271		12,075.9763	12,075.9763	0.4663		12,087.6341

3.5 Building Construction - 2023

Unmitigated Construction On-Site

	ROG	NOx	CO	SO2	Fugitive PM10	Exhaust PM10	PM10 Total	Fugitive PM2.5	Exhaust PM2.5	PM2.5 Total	Bio- CO2	NBio- CO2	Total CO2	CH4	N2O	CO2e
Category	lb/day										lb/day					
Off-Road	1.5728	14.3849	16.2440	0.0269		0.6997	0.6997		0.6584	0.6584		2,555.2099	2,555.2099	0.6079		2,570.4061
Total	1.5728	14.3849	16.2440	0.0269		0.6997	0.6997		0.6584	0.6584		2,555.2099	2,555.2099	0.6079		2,570.4061

Village South Specific Plan (Proposed) - Los Angeles-South Coast County, Winter

3.5 Building Construction - 2023

Unmitigated Construction Off-Site

	ROG	NOx	CO	SO2	Fugitive PM10	Exhaust PM10	PM10 Total	Fugitive PM2.5	Exhaust PM2.5	PM2.5 Total	Bio- CO2	NBio- CO2	Total CO2	CH4	N2O	CO2e
Category	lb/day										lb/day					
Hauling	0.0000	0.0000	0.0000	0.0000	0.0000	0.0000	0.0000	0.0000	0.0000	0.0000		0.0000	0.0000	0.0000		0.0000
Vendor	0.3183	9.9726	3.3771	0.0343	0.9156	0.0122	0.9277	0.2636	0.0116	0.2752		3,671.4007	3,671.4007	0.2096		3,676.6417
Worker	3.3795	2.1338	24.9725	0.0801	8.9533	0.0681	9.0214	2.3745	0.0627	2.4372		7,983.7318	7,983.7318	0.2055		7,988.8683
Total	3.6978	12.1065	28.3496	0.1144	9.8688	0.0803	9.9491	2.6381	0.0743	2.7124		11,655.1325	11,655.1325	0.4151		11,665.5099

Mitigated Construction On-Site

	ROG	NOx	CO	SO2	Fugitive PM10	Exhaust PM10	PM10 Total	Fugitive PM2.5	Exhaust PM2.5	PM2.5 Total	Bio- CO2	NBio- CO2	Total CO2	CH4	N2O	CO2e
Category	lb/day										lb/day					
Off-Road	1.5728	14.3849	16.2440	0.0269		0.6997	0.6997		0.6584	0.6584	0.0000	2,555.2099	2,555.2099	0.6079		2,570.4061
Total	1.5728	14.3849	16.2440	0.0269		0.6997	0.6997		0.6584	0.6584	0.0000	2,555.2099	2,555.2099	0.6079		2,570.4061

Village South Specific Plan (Proposed) - Los Angeles-South Coast County, Winter

3.5 Building Construction - 2023

Mitigated Construction Off-Site

	ROG	NOx	CO	SO2	Fugitive PM10	Exhaust PM10	PM10 Total	Fugitive PM2.5	Exhaust PM2.5	PM2.5 Total	Bio- CO2	NBio- CO2	Total CO2	CH4	N2O	CO2e
Category	lb/day										lb/day					
Hauling	0.0000	0.0000	0.0000	0.0000	0.0000	0.0000	0.0000	0.0000	0.0000	0.0000		0.0000	0.0000	0.0000		0.0000
Vendor	0.3183	9.9726	3.3771	0.0343	0.9156	0.0122	0.9277	0.2636	0.0116	0.2752		3,671.4007	3,671.4007	0.2096		3,676.6417
Worker	3.3795	2.1338	24.9725	0.0801	8.9533	0.0681	9.0214	2.3745	0.0627	2.4372		7,983.7318	7,983.7318	0.2055		7,988.8683
Total	3.6978	12.1065	28.3496	0.1144	9.8688	0.0803	9.9491	2.6381	0.0743	2.7124		11,655.1325	11,655.1325	0.4151		11,665.5099

3.6 Paving - 2023

Unmitigated Construction On-Site

	ROG	NOx	CO	SO2	Fugitive PM10	Exhaust PM10	PM10 Total	Fugitive PM2.5	Exhaust PM2.5	PM2.5 Total	Bio- CO2	NBio- CO2	Total CO2	CH4	N2O	CO2e
Category	lb/day										lb/day					
Off-Road	1.0327	10.1917	14.5842	0.0228		0.5102	0.5102		0.4694	0.4694		2,207.5841	2,207.5841	0.7140		2,225.4336
Paving	0.0000					0.0000	0.0000		0.0000	0.0000			0.0000			0.0000
Total	1.0327	10.1917	14.5842	0.0228		0.5102	0.5102		0.4694	0.4694		2,207.5841	2,207.5841	0.7140		2,225.4336

Village South Specific Plan (Proposed) - Los Angeles-South Coast County, Winter

3.6 Paving - 2023

Unmitigated Construction Off-Site

	ROG	NOx	CO	SO2	Fugitive PM10	Exhaust PM10	PM10 Total	Fugitive PM2.5	Exhaust PM2.5	PM2.5 Total	Bio- CO2	NBio- CO2	Total CO2	CH4	N2O	CO2e
Category	lb/day										lb/day					
Hauling	0.0000	0.0000	0.0000	0.0000	0.0000	0.0000	0.0000	0.0000	0.0000	0.0000		0.0000	0.0000	0.0000		0.0000
Vendor	0.0000	0.0000	0.0000	0.0000	0.0000	0.0000	0.0000	0.0000	0.0000	0.0000		0.0000	0.0000	0.0000		0.0000
Worker	0.0633	0.0400	0.4677	1.5000e-003	0.1677	1.2800e-003	0.1689	0.0445	1.1700e-003	0.0456		149.5081	149.5081	3.8500e-003		149.6043
Total	0.0633	0.0400	0.4677	1.5000e-003	0.1677	1.2800e-003	0.1689	0.0445	1.1700e-003	0.0456		149.5081	149.5081	3.8500e-003		149.6043

Mitigated Construction On-Site

	ROG	NOx	CO	SO2	Fugitive PM10	Exhaust PM10	PM10 Total	Fugitive PM2.5	Exhaust PM2.5	PM2.5 Total	Bio- CO2	NBio- CO2	Total CO2	CH4	N2O	CO2e
Category	lb/day										lb/day					
Off-Road	1.0327	10.1917	14.5842	0.0228		0.5102	0.5102		0.4694	0.4694	0.0000	2,207.5841	2,207.5841	0.7140		2,225.4336
Paving	0.0000					0.0000	0.0000		0.0000	0.0000			0.0000			0.0000
Total	1.0327	10.1917	14.5842	0.0228		0.5102	0.5102		0.4694	0.4694	0.0000	2,207.5841	2,207.5841	0.7140		2,225.4336

Village South Specific Plan (Proposed) - Los Angeles-South Coast County, Winter

3.6 Paving - 2023

Mitigated Construction Off-Site

	ROG	NOx	CO	SO2	Fugitive PM10	Exhaust PM10	PM10 Total	Fugitive PM2.5	Exhaust PM2.5	PM2.5 Total	Bio- CO2	NBio- CO2	Total CO2	CH4	N2O	CO2e
Category	lb/day										lb/day					
Hauling	0.0000	0.0000	0.0000	0.0000	0.0000	0.0000	0.0000	0.0000	0.0000	0.0000		0.0000	0.0000	0.0000		0.0000
Vendor	0.0000	0.0000	0.0000	0.0000	0.0000	0.0000	0.0000	0.0000	0.0000	0.0000		0.0000	0.0000	0.0000		0.0000
Worker	0.0633	0.0400	0.4677	1.5000e-003	0.1677	1.2800e-003	0.1689	0.0445	1.1700e-003	0.0456		149.5081	149.5081	3.8500e-003		149.6043
Total	0.0633	0.0400	0.4677	1.5000e-003	0.1677	1.2800e-003	0.1689	0.0445	1.1700e-003	0.0456		149.5081	149.5081	3.8500e-003		149.6043

3.6 Paving - 2024

Unmitigated Construction On-Site

	ROG	NOx	CO	SO2	Fugitive PM10	Exhaust PM10	PM10 Total	Fugitive PM2.5	Exhaust PM2.5	PM2.5 Total	Bio- CO2	NBio- CO2	Total CO2	CH4	N2O	CO2e
Category	lb/day										lb/day					
Off-Road	0.9882	9.5246	14.6258	0.0228		0.4685	0.4685		0.4310	0.4310		2,207.5472	2,207.5472	0.7140		2,225.3963
Paving	0.0000					0.0000	0.0000		0.0000	0.0000			0.0000			0.0000
Total	0.9882	9.5246	14.6258	0.0228		0.4685	0.4685		0.4310	0.4310		2,207.5472	2,207.5472	0.7140		2,225.3963

Village South Specific Plan (Proposed) - Los Angeles-South Coast County, Winter

3.6 Paving - 2024

Unmitigated Construction Off-Site

	ROG	NOx	CO	SO2	Fugitive PM10	Exhaust PM10	PM10 Total	Fugitive PM2.5	Exhaust PM2.5	PM2.5 Total	Bio- CO2	NBio- CO2	Total CO2	CH4	N2O	CO2e
Category	lb/day										lb/day					
Hauling	0.0000	0.0000	0.0000	0.0000	0.0000	0.0000	0.0000	0.0000	0.0000	0.0000		0.0000	0.0000	0.0000		0.0000
Vendor	0.0000	0.0000	0.0000	0.0000	0.0000	0.0000	0.0000	0.0000	0.0000	0.0000		0.0000	0.0000	0.0000		0.0000
Worker	0.0601	0.0364	0.4354	1.4500e-003	0.1677	1.2600e-003	0.1689	0.0445	1.1600e-003	0.0456		144.8706	144.8706	3.5300e-003		144.9587
Total	0.0601	0.0364	0.4354	1.4500e-003	0.1677	1.2600e-003	0.1689	0.0445	1.1600e-003	0.0456		144.8706	144.8706	3.5300e-003		144.9587

Mitigated Construction On-Site

	ROG	NOx	CO	SO2	Fugitive PM10	Exhaust PM10	PM10 Total	Fugitive PM2.5	Exhaust PM2.5	PM2.5 Total	Bio- CO2	NBio- CO2	Total CO2	CH4	N2O	CO2e
Category	lb/day										lb/day					
Off-Road	0.9882	9.5246	14.6258	0.0228		0.4685	0.4685		0.4310	0.4310	0.0000	2,207.5472	2,207.5472	0.7140		2,225.3963
Paving	0.0000					0.0000	0.0000		0.0000	0.0000			0.0000			0.0000
Total	0.9882	9.5246	14.6258	0.0228		0.4685	0.4685		0.4310	0.4310	0.0000	2,207.5472	2,207.5472	0.7140		2,225.3963

Village South Specific Plan (Proposed) - Los Angeles-South Coast County, Winter

3.6 Paving - 2024

Mitigated Construction Off-Site

	ROG	NOx	CO	SO2	Fugitive PM10	Exhaust PM10	PM10 Total	Fugitive PM2.5	Exhaust PM2.5	PM2.5 Total	Bio- CO2	NBio- CO2	Total CO2	CH4	N2O	CO2e
Category	lb/day										lb/day					
Hauling	0.0000	0.0000	0.0000	0.0000	0.0000	0.0000	0.0000	0.0000	0.0000	0.0000		0.0000	0.0000	0.0000		0.0000
Vendor	0.0000	0.0000	0.0000	0.0000	0.0000	0.0000	0.0000	0.0000	0.0000	0.0000		0.0000	0.0000	0.0000		0.0000
Worker	0.0601	0.0364	0.4354	1.4500e-003	0.1677	1.2600e-003	0.1689	0.0445	1.1600e-003	0.0456		144.8706	144.8706	3.5300e-003		144.9587
Total	0.0601	0.0364	0.4354	1.4500e-003	0.1677	1.2600e-003	0.1689	0.0445	1.1600e-003	0.0456		144.8706	144.8706	3.5300e-003		144.9587

3.7 Architectural Coating - 2024

Unmitigated Construction On-Site

	ROG	NOx	CO	SO2	Fugitive PM10	Exhaust PM10	PM10 Total	Fugitive PM2.5	Exhaust PM2.5	PM2.5 Total	Bio- CO2	NBio- CO2	Total CO2	CH4	N2O	CO2e
Category	lb/day										lb/day					
Archit. Coating	236.4115					0.0000	0.0000		0.0000	0.0000			0.0000			0.0000
Off-Road	0.1808	1.2188	1.8101	2.9700e-003		0.0609	0.0609		0.0609	0.0609		281.4481	281.4481	0.0159		281.8443
Total	236.5923	1.2188	1.8101	2.9700e-003		0.0609	0.0609		0.0609	0.0609		281.4481	281.4481	0.0159		281.8443

Village South Specific Plan (Proposed) - Los Angeles-South Coast County, Winter

3.7 Architectural Coating - 2024

Unmitigated Construction Off-Site

	ROG	NOx	CO	SO2	Fugitive PM10	Exhaust PM10	PM10 Total	Fugitive PM2.5	Exhaust PM2.5	PM2.5 Total	Bio- CO2	NBio- CO2	Total CO2	CH4	N2O	CO2e
Category	lb/day										lb/day					
Hauling	0.0000	0.0000	0.0000	0.0000	0.0000	0.0000	0.0000	0.0000	0.0000	0.0000		0.0000	0.0000	0.0000		0.0000
Vendor	0.0000	0.0000	0.0000	0.0000	0.0000	0.0000	0.0000	0.0000	0.0000	0.0000		0.0000	0.0000	0.0000		0.0000
Worker	0.6406	0.3886	4.6439	0.0155	1.7884	0.0134	1.8018	0.4743	0.0123	0.4866		1,545.2860	1,545.2860	0.0376		1,546.2262
Total	0.6406	0.3886	4.6439	0.0155	1.7884	0.0134	1.8018	0.4743	0.0123	0.4866		1,545.2860	1,545.2860	0.0376		1,546.2262

Mitigated Construction On-Site

	ROG	NOx	CO	SO2	Fugitive PM10	Exhaust PM10	PM10 Total	Fugitive PM2.5	Exhaust PM2.5	PM2.5 Total	Bio- CO2	NBio- CO2	Total CO2	CH4	N2O	CO2e
Category	lb/day										lb/day					
Archit. Coating	236.4115					0.0000	0.0000		0.0000	0.0000			0.0000			0.0000
Off-Road	0.1808	1.2188	1.8101	2.9700e-003		0.0609	0.0609		0.0609	0.0609	0.0000	281.4481	281.4481	0.0159		281.8443
Total	236.5923	1.2188	1.8101	2.9700e-003		0.0609	0.0609		0.0609	0.0609	0.0000	281.4481	281.4481	0.0159		281.8443

Village South Specific Plan (Proposed) - Los Angeles-South Coast County, Winter

3.7 Architectural Coating - 2024

Mitigated Construction Off-Site

	ROG	NOx	CO	SO2	Fugitive PM10	Exhaust PM10	PM10 Total	Fugitive PM2.5	Exhaust PM2.5	PM2.5 Total	Bio- CO2	NBio- CO2	Total CO2	CH4	N2O	CO2e
Category	lb/day										lb/day					
Hauling	0.0000	0.0000	0.0000	0.0000	0.0000	0.0000	0.0000	0.0000	0.0000	0.0000		0.0000	0.0000	0.0000		0.0000
Vendor	0.0000	0.0000	0.0000	0.0000	0.0000	0.0000	0.0000	0.0000	0.0000	0.0000		0.0000	0.0000	0.0000		0.0000
Worker	0.6406	0.3886	4.6439	0.0155	1.7884	0.0134	1.8018	0.4743	0.0123	0.4866		1,545.2860	1,545.2860	0.0376		1,546.2262
Total	0.6406	0.3886	4.6439	0.0155	1.7884	0.0134	1.8018	0.4743	0.0123	0.4866		1,545.2860	1,545.2860	0.0376		1,546.2262

4.0 Operational Detail - Mobile

4.1 Mitigation Measures Mobile

Village South Specific Plan (Proposed) - Los Angeles-South Coast County, Winter

	ROG	NOx	CO	SO2	Fugitive PM10	Exhaust PM10	PM10 Total	Fugitive PM2.5	Exhaust PM2.5	PM2.5 Total	Bio- CO2	NBio- CO2	Total CO2	CH4	N2O	CO2e
Category	lb/day										lb/day					
Mitigated	9.5233	45.9914	110.0422	0.4681	45.9592	0.3373	46.2965	12.2950	0.3132	12.6083		47,917.8005	47,917.8005	2.1953		47,972.6839
Unmitigated	9.5233	45.9914	110.0422	0.4681	45.9592	0.3373	46.2965	12.2950	0.3132	12.6083		47,917.8005	47,917.8005	2.1953		47,972.6839

4.2 Trip Summary Information

Land Use	Average Daily Trip Rate			Unmitigated	Mitigated
	Weekday	Saturday	Sunday	Annual VMT	Annual VMT
Apartments Low Rise	145.75	154.25	154.00	506,227	506,227
Apartments Mid Rise	4,026.75	3,773.25	4075.50	13,660,065	13,660,065
General Office Building	288.45	62.55	31.05	706,812	706,812
High Turnover (Sit Down Restaurant)	2,368.80	2,873.52	2817.72	3,413,937	3,413,937
Hotel	192.00	187.50	160.00	445,703	445,703
Quality Restaurant	501.12	511.92	461.20	707,488	707,488
Regional Shopping Center	528.08	601.44	357.84	1,112,221	1,112,221
Total	8,050.95	8,164.43	8,057.31	20,552,452	20,552,452

4.3 Trip Type Information

Village South Specific Plan (Proposed) - Los Angeles-South Coast County, Winter

Land Use	Miles			Trip %			Trip Purpose %		
	H-W or C-W	H-S or C-C	H-O or C-NW	H-W or C-W	H-S or C-C	H-O or C-NW	Primary	Diverted	Pass-by
Apartments Low Rise	14.70	5.90	8.70	40.20	19.20	40.60	86	11	3
Apartments Mid Rise	14.70	5.90	8.70	40.20	19.20	40.60	86	11	3
General Office Building	16.60	8.40	6.90	33.00	48.00	19.00	77	19	4
High Turnover (Sit Down Restaurant)	16.60	8.40	6.90	8.50	72.50	19.00	37	20	43
Hotel	16.60	8.40	6.90	19.40	61.60	19.00	58	38	4
Quality Restaurant	16.60	8.40	6.90	12.00	69.00	19.00	38	18	44
Regional Shopping Center	16.60	8.40	6.90	16.30	64.70	19.00	54	35	11

4.4 Fleet Mix

Land Use	LDA	LDT1	LDT2	MDV	LHD1	LHD2	MHD	HHD	OBUS	UBUS	MCY	SBUS	MH
Apartments Low Rise	0.543088	0.044216	0.209971	0.116369	0.014033	0.006332	0.021166	0.033577	0.002613	0.001817	0.005285	0.000712	0.000821
Apartments Mid Rise	0.543088	0.044216	0.209971	0.116369	0.014033	0.006332	0.021166	0.033577	0.002613	0.001817	0.005285	0.000712	0.000821
General Office Building	0.543088	0.044216	0.209971	0.116369	0.014033	0.006332	0.021166	0.033577	0.002613	0.001817	0.005285	0.000712	0.000821
High Turnover (Sit Down Restaurant)	0.543088	0.044216	0.209971	0.116369	0.014033	0.006332	0.021166	0.033577	0.002613	0.001817	0.005285	0.000712	0.000821
Hotel	0.543088	0.044216	0.209971	0.116369	0.014033	0.006332	0.021166	0.033577	0.002613	0.001817	0.005285	0.000712	0.000821
Quality Restaurant	0.543088	0.044216	0.209971	0.116369	0.014033	0.006332	0.021166	0.033577	0.002613	0.001817	0.005285	0.000712	0.000821
Regional Shopping Center	0.543088	0.044216	0.209971	0.116369	0.014033	0.006332	0.021166	0.033577	0.002613	0.001817	0.005285	0.000712	0.000821

5.0 Energy Detail

Historical Energy Use: N

5.1 Mitigation Measures Energy

Village South Specific Plan (Proposed) - Los Angeles-South Coast County, Winter

	ROG	NOx	CO	SO2	Fugitive PM10	Exhaust PM10	PM10 Total	Fugitive PM2.5	Exhaust PM2.5	PM2.5 Total	Bio- CO2	NBio- CO2	Total CO2	CH4	N2O	CO2e
Category	lb/day										lb/day					
NaturalGas Mitigated	0.7660	6.7462	4.2573	0.0418		0.5292	0.5292		0.5292	0.5292		8,355.983 2	8,355.983 2	0.1602	0.1532	8,405.638 7
NaturalGas Unmitigated	0.7660	6.7462	4.2573	0.0418		0.5292	0.5292		0.5292	0.5292		8,355.983 2	8,355.983 2	0.1602	0.1532	8,405.638 7

Village South Specific Plan (Proposed) - Los Angeles-South Coast County, Winter

5.2 Energy by Land Use - NaturalGas

Unmitigated

	NaturalGas Use	ROG	NOx	CO	SO2	Fugitive PM10	Exhaust PM10	PM10 Total	Fugitive PM2.5	Exhaust PM2.5	PM2.5 Total	Bio- CO2	NBio- CO2	Total CO2	CH4	N2O	CO2e
Land Use	kBTU/yr	lb/day										lb/day					
Apartments Low Rise	1119.16	0.0121	0.1031	0.0439	6.6000e-004		8.3400e-003	8.3400e-003		8.3400e-003	8.3400e-003		131.6662	131.6662	2.5200e-003	2.4100e-003	132.4486
Apartments Mid Rise	35784.3	0.3859	3.2978	1.4033	0.0211		0.2666	0.2666		0.2666	0.2666		4,209.9164	4,209.9164	0.0807	0.0772	4,234.9339
General Office Building	1283.42	0.0138	0.1258	0.1057	7.5000e-004		9.5600e-003	9.5600e-003		9.5600e-003	9.5600e-003		150.9911	150.9911	2.8900e-003	2.7700e-003	151.8884
High Turnover (Sit Down Restaurant)	22759.9	0.2455	2.2314	1.8743	0.0134		0.1696	0.1696		0.1696	0.1696		2,677.6342	2,677.6342	0.0513	0.0491	2,693.5460
Hotel	4769.72	0.0514	0.4676	0.3928	2.8100e-003		0.0355	0.0355		0.0355	0.0355		561.1436	561.1436	0.0108	0.0103	564.4782
Quality Restaurant	5057.75	0.0545	0.4959	0.4165	2.9800e-003		0.0377	0.0377		0.0377	0.0377		595.0298	595.0298	0.0114	0.0109	598.5658
Regional Shopping Center	251.616	2.7100e-003	0.0247	0.0207	1.5000e-004		1.8700e-003	1.8700e-003		1.8700e-003	1.8700e-003		29.6019	29.6019	5.7000e-004	5.4000e-004	29.7778
Total		0.7660	6.7463	4.2573	0.0418		0.5292	0.5292		0.5292	0.5292		8,355.9832	8,355.9832	0.1602	0.1532	8,405.6387

Village South Specific Plan (Proposed) - Los Angeles-South Coast County, Winter

5.2 Energy by Land Use - NaturalGas

Mitigated

	NaturalGas Use	ROG	NOx	CO	SO2	Fugitive PM10	Exhaust PM10	PM10 Total	Fugitive PM2.5	Exhaust PM2.5	PM2.5 Total	Bio- CO2	NBio- CO2	Total CO2	CH4	N2O	CO2e
Land Use	kBTU/yr	lb/day										lb/day					
Apartments Low Rise	1.11916	0.0121	0.1031	0.0439	6.6000e-004		8.3400e-003	8.3400e-003		8.3400e-003	8.3400e-003		131.6662	131.6662	2.5200e-003	2.4100e-003	132.4486
Apartments Mid Rise	35.7843	0.3859	3.2978	1.4033	0.0211		0.2666	0.2666		0.2666	0.2666		4,209.9164	4,209.9164	0.0807	0.0772	4,234.9339
General Office Building	1.28342	0.0138	0.1258	0.1057	7.5000e-004		9.5600e-003	9.5600e-003		9.5600e-003	9.5600e-003		150.9911	150.9911	2.8900e-003	2.7700e-003	151.8884
High Turnover (Sit Down Restaurant)	22.7599	0.2455	2.2314	1.8743	0.0134		0.1696	0.1696		0.1696	0.1696		2,677.6342	2,677.6342	0.0513	0.0491	2,693.5460
Hotel	4.76972	0.0514	0.4676	0.3928	2.8100e-003		0.0355	0.0355		0.0355	0.0355		561.1436	561.1436	0.0108	0.0103	564.4782
Quality Restaurant	5.05775	0.0545	0.4959	0.4165	2.9800e-003		0.0377	0.0377		0.0377	0.0377		595.0298	595.0298	0.0114	0.0109	598.5658
Regional Shopping Center	0.251616	2.7100e-003	0.0247	0.0207	1.5000e-004		1.8700e-003	1.8700e-003		1.8700e-003	1.8700e-003		29.6019	29.6019	5.7000e-004	5.4000e-004	29.7778
Total		0.7660	6.7463	4.2573	0.0418		0.5292	0.5292		0.5292	0.5292		8,355.9832	8,355.9832	0.1602	0.1532	8,405.6387

6.0 Area Detail

6.1 Mitigation Measures Area

Village South Specific Plan (Proposed) - Los Angeles-South Coast County, Winter

	ROG	NOx	CO	SO2	Fugitive PM10	Exhaust PM10	PM10 Total	Fugitive PM2.5	Exhaust PM2.5	PM2.5 Total	Bio- CO2	NBio- CO2	Total CO2	CH4	N2O	CO2e
Category	lb/day										lb/day					
Mitigated	30.5020	15.0496	88.4430	0.0944		1.5974	1.5974		1.5974	1.5974	0.0000	18,148.5950	18,148.5950	0.4874	0.3300	18,259.1192
Unmitigated	30.5020	15.0496	88.4430	0.0944		1.5974	1.5974		1.5974	1.5974	0.0000	18,148.5950	18,148.5950	0.4874	0.3300	18,259.1192

6.2 Area by SubCategory

Unmitigated

	ROG	NOx	CO	SO2	Fugitive PM10	Exhaust PM10	PM10 Total	Fugitive PM2.5	Exhaust PM2.5	PM2.5 Total	Bio- CO2	NBio- CO2	Total CO2	CH4	N2O	CO2e
SubCategory	lb/day										lb/day					
Architectural Coating	2.2670					0.0000	0.0000		0.0000	0.0000			0.0000			0.0000
Consumer Products	24.1085					0.0000	0.0000		0.0000	0.0000			0.0000			0.0000
Hearth	1.6500	14.1000	6.0000	0.0900		1.1400	1.1400		1.1400	1.1400	0.0000	18,000.0000	18,000.0000	0.3450	0.3300	18,106.9650
Landscaping	2.4766	0.9496	82.4430	4.3600e-003		0.4574	0.4574		0.4574	0.4574		148.5950	148.5950	0.1424		152.1542
Total	30.5020	15.0496	88.4430	0.0944		1.5974	1.5974		1.5974	1.5974	0.0000	18,148.5950	18,148.5950	0.4874	0.3300	18,259.1192

Village South Specific Plan (Proposed) - Los Angeles-South Coast County, Winter

6.2 Area by SubCategory

Mitigated

	ROG	NOx	CO	SO2	Fugitive PM10	Exhaust PM10	PM10 Total	Fugitive PM2.5	Exhaust PM2.5	PM2.5 Total	Bio- CO2	NBio- CO2	Total CO2	CH4	N2O	CO2e
SubCategory	lb/day										lb/day					
Architectural Coating	2.2670					0.0000	0.0000		0.0000	0.0000			0.0000			0.0000
Consumer Products	24.1085					0.0000	0.0000		0.0000	0.0000			0.0000			0.0000
Hearth	1.6500	14.1000	6.0000	0.0900		1.1400	1.1400		1.1400	1.1400	0.0000	18,000.0000	18,000.0000	0.3450	0.3300	18,106.9650
Landscaping	2.4766	0.9496	82.4430	4.3600e-003		0.4574	0.4574		0.4574	0.4574		148.5950	148.5950	0.1424		152.1542
Total	30.5020	15.0496	88.4430	0.0944		1.5974	1.5974		1.5974	1.5974	0.0000	18,148.5950	18,148.5950	0.4874	0.3300	18,259.1192

7.0 Water Detail

7.1 Mitigation Measures Water

8.0 Waste Detail

8.1 Mitigation Measures Waste

9.0 Operational Offroad

Equipment Type	Number	Hours/Day	Days/Year	Horse Power	Load Factor	Fuel Type
----------------	--------	-----------	-----------	-------------	-------------	-----------

10.0 Stationary Equipment

Village South Specific Plan (Proposed) - Los Angeles-South Coast County, Winter

Fire Pumps and Emergency Generators

Equipment Type	Number	Hours/Day	Hours/Year	Horse Power	Load Factor	Fuel Type
----------------	--------	-----------	------------	-------------	-------------	-----------

Boilers

Equipment Type	Number	Heat Input/Day	Heat Input/Year	Boiler Rating	Fuel Type
----------------	--------	----------------	-----------------	---------------	-----------

User Defined Equipment

Equipment Type	Number
----------------	--------

11.0 Vegetation

Village South Specific Plan (Proposed) - Los Angeles-South Coast County, Annual

Village South Specific Plan (Proposed)
Los Angeles-South Coast County, Annual

1.0 Project Characteristics

1.1 Land Usage

Land Uses	Size	Metric	Lot Acreage	Floor Surface Area	Population
General Office Building	45.00	1000sqft	1.03	45,000.00	0
High Turnover (Sit Down Restaurant)	36.00	1000sqft	0.83	36,000.00	0
Hotel	50.00	Room	1.67	72,600.00	0
Quality Restaurant	8.00	1000sqft	0.18	8,000.00	0
Apartments Low Rise	25.00	Dwelling Unit	1.56	25,000.00	72
Apartments Mid Rise	975.00	Dwelling Unit	25.66	975,000.00	2789
Regional Shopping Center	56.00	1000sqft	1.29	56,000.00	0

1.2 Other Project Characteristics

Urbanization	Urban	Wind Speed (m/s)	2.2	Precipitation Freq (Days)	33
Climate Zone	9			Operational Year	2028
Utility Company	Southern California Edison				
CO2 Intensity (lb/MW hr)	702.44	CH4 Intensity (lb/MW hr)	0.029	N2O Intensity (lb/MW hr)	0.006

1.3 User Entered Comments & Non-Default Data

Village South Specific Plan (Proposed) - Los Angeles-South Coast County, Annual

Project Characteristics - Consistent with the DEIR's model.

Land Use - See SWAPE comment regarding residential and retail land uses.

Construction Phase - See SWAPE comment regarding individual construction phase lengths.

Demolition - Consistent with the DEIR's model. See SWAPE comment regarding demolition.

Vehicle Trips - Saturday trips consistent with the DEIR's model. See SWAPE comment regarding weekday and Sunday trips.

Woodstoves - Woodstoves and wood-burning fireplaces consistent with the DEIR's model. See SWAPE comment regarding gas fireplaces.

Energy Use -

Construction Off-road Equipment Mitigation - See SWAPE comment on construction-related mitigation.

Area Mitigation - See SWAPE comment regarding operational mitigation measures.

Water Mitigation - See SWAPE comment regarding operational mitigation measures.

Trips and VMT - Local hire provision

Table Name	Column Name	Default Value	New Value
tblFireplaces	FireplaceWoodMass	1,019.20	0.00
tblFireplaces	FireplaceWoodMass	1,019.20	0.00
tblFireplaces	NumberWood	1.25	0.00
tblFireplaces	NumberWood	48.75	0.00
tblTripsAndVMT	WorkerTripLength	14.70	10.00
tblTripsAndVMT	WorkerTripLength	14.70	10.00
tblTripsAndVMT	WorkerTripLength	14.70	10.00
tblTripsAndVMT	WorkerTripLength	14.70	10.00
tblTripsAndVMT	WorkerTripLength	14.70	10.00
tblTripsAndVMT	WorkerTripLength	14.70	10.00
tblVehicleTrips	ST_TR	7.16	6.17
tblVehicleTrips	ST_TR	6.39	3.87
tblVehicleTrips	ST_TR	2.46	1.39
tblVehicleTrips	ST_TR	158.37	79.82

Village South Specific Plan (Proposed) - Los Angeles-South Coast County, Annual

tblVehicleTrips	ST_TR	8.19	3.75
tblVehicleTrips	ST_TR	94.36	63.99
tblVehicleTrips	ST_TR	49.97	10.74
tblVehicleTrips	SU_TR	6.07	6.16
tblVehicleTrips	SU_TR	5.86	4.18
tblVehicleTrips	SU_TR	1.05	0.69
tblVehicleTrips	SU_TR	131.84	78.27
tblVehicleTrips	SU_TR	5.95	3.20
tblVehicleTrips	SU_TR	72.16	57.65
tblVehicleTrips	SU_TR	25.24	6.39
tblVehicleTrips	WD_TR	6.59	5.83
tblVehicleTrips	WD_TR	6.65	4.13
tblVehicleTrips	WD_TR	11.03	6.41
tblVehicleTrips	WD_TR	127.15	65.80
tblVehicleTrips	WD_TR	8.17	3.84
tblVehicleTrips	WD_TR	89.95	62.64
tblVehicleTrips	WD_TR	42.70	9.43
tblWoodstoves	NumberCatalytic	1.25	0.00
tblWoodstoves	NumberCatalytic	48.75	0.00
tblWoodstoves	NumberNoncatalytic	1.25	0.00
tblWoodstoves	NumberNoncatalytic	48.75	0.00
tblWoodstoves	WoodstoveDayYear	25.00	0.00
tblWoodstoves	WoodstoveDayYear	25.00	0.00
tblWoodstoves	WoodstoveWoodMass	999.60	0.00
tblWoodstoves	WoodstoveWoodMass	999.60	0.00

2.0 Emissions Summary

Village South Specific Plan (Proposed) - Los Angeles-South Coast County, Annual

2.1 Overall Construction

Unmitigated Construction

	ROG	NOx	CO	SO2	Fugitive PM10	Exhaust PM10	PM10 Total	Fugitive PM2.5	Exhaust PM2.5	PM2.5 Total	Bio- CO2	NBio- CO2	Total CO2	CH4	N2O	CO2e
Year	tons/yr										MT/yr					
2021	0.1704	1.8234	1.1577	2.3800e-003	0.4141	0.0817	0.4958	0.1788	0.0754	0.2542	0.0000	210.7654	210.7654	0.0600	0.0000	212.2661
2022	0.5865	4.0240	5.1546	0.0155	0.9509	0.1175	1.0683	0.2518	0.1103	0.3621	0.0000	1,418.6554	1,418.6554	0.1215	0.0000	1,421.6925
2023	0.5190	3.2850	4.7678	0.0147	0.8497	0.0971	0.9468	0.2283	0.0912	0.3195	0.0000	1,342.4412	1,342.4412	0.1115	0.0000	1,345.2291
2024	4.1592	0.1313	0.2557	5.0000e-004	0.0221	6.3900e-003	0.0285	5.8700e-003	5.9700e-003	0.0118	0.0000	44.6355	44.6355	7.8300e-003	0.0000	44.8311
Maximum	4.1592	4.0240	5.1546	0.0155	0.9509	0.1175	1.0683	0.2518	0.1103	0.3621	0.0000	1,418.6554	1,418.6554	0.1215	0.0000	1,421.6925

Village South Specific Plan (Proposed) - Los Angeles-South Coast County, Annual

2.1 Overall Construction

Mitigated Construction

	ROG	NOx	CO	SO2	Fugitive PM10	Exhaust PM10	PM10 Total	Fugitive PM2.5	Exhaust PM2.5	PM2.5 Total	Bio- CO2	NBio- CO2	Total CO2	CH4	N2O	CO2e
Year	tons/yr										MT/yr					
2021	0.1704	1.8234	1.1577	2.3800e-003	0.4141	0.0817	0.4958	0.1788	0.0754	0.2542	0.0000	210.7651	210.7651	0.0600	0.0000	212.2658
2022	0.5865	4.0240	5.1546	0.0155	0.9509	0.1175	1.0683	0.2518	0.1103	0.3621	0.0000	1,418.6550	1,418.6550	0.1215	0.0000	1,421.6921
2023	0.5190	3.2850	4.7678	0.0147	0.8497	0.0971	0.9468	0.2283	0.0912	0.3195	0.0000	1,342.4409	1,342.4409	0.1115	0.0000	1,345.2287
2024	4.1592	0.1313	0.2557	5.0000e-004	0.0221	6.3900e-003	0.0285	5.8700e-003	5.9700e-003	0.0118	0.0000	44.6354	44.6354	7.8300e-003	0.0000	44.8311
Maximum	4.1592	4.0240	5.1546	0.0155	0.9509	0.1175	1.0683	0.2518	0.1103	0.3621	0.0000	1,418.6550	1,418.6550	0.1215	0.0000	1,421.6921

	ROG	NOx	CO	SO2	Fugitive PM10	Exhaust PM10	PM10 Total	Fugitive PM2.5	Exhaust PM2.5	PM2.5 Total	Bio- CO2	NBio- CO2	Total CO2	CH4	N2O	CO2e
Percent Reduction	0.00	0.00	0.00	0.00	0.00	0.00	0.00	0.00	0.00	0.00	0.00	0.00	0.00	0.00	0.00	0.00

Quarter	Start Date	End Date	Maximum Unmitigated ROG + NOX (tons/quarter)	Maximum Mitigated ROG + NOX (tons/quarter)
1	9-1-2021	11-30-2021	1.4091	1.4091
2	12-1-2021	2-28-2022	1.3329	1.3329
3	3-1-2022	5-31-2022	1.1499	1.1499
4	6-1-2022	8-31-2022	1.1457	1.1457
5	9-1-2022	11-30-2022	1.1415	1.1415
6	12-1-2022	2-28-2023	1.0278	1.0278
7	3-1-2023	5-31-2023	0.9868	0.9868
8	6-1-2023	8-31-2023	0.9831	0.9831

Village South Specific Plan (Proposed) - Los Angeles-South Coast County, Annual

9	9-1-2023	11-30-2023	0.9798	0.9798
10	12-1-2023	2-29-2024	2.8757	2.8757
11	3-1-2024	5-31-2024	1.6188	1.6188
		Highest	2.8757	2.8757

2.2 Overall Operational
Unmitigated Operational

	ROG	NOx	CO	SO2	Fugitive PM10	Exhaust PM10	PM10 Total	Fugitive PM2.5	Exhaust PM2.5	PM2.5 Total	Bio- CO2	NBio- CO2	Total CO2	CH4	N2O	CO2e
Category	tons/yr										MT/yr					
Area	5.1437	0.2950	10.3804	1.6700e-003		0.0714	0.0714		0.0714	0.0714	0.0000	220.9670	220.9670	0.0201	3.7400e-003	222.5835
Energy	0.1398	1.2312	0.7770	7.6200e-003		0.0966	0.0966		0.0966	0.0966	0.0000	3,896.0732	3,896.0732	0.1303	0.0468	3,913.2833
Mobile	1.5857	7.9962	19.1834	0.0821	7.7979	0.0580	7.8559	2.0895	0.0539	2.1434	0.0000	7,620.4986	7,620.4986	0.3407	0.0000	7,629.0162
Waste						0.0000	0.0000		0.0000	0.0000	207.8079	0.0000	207.8079	12.2811	0.0000	514.8354
Water						0.0000	0.0000		0.0000	0.0000	29.1632	556.6420	585.8052	3.0183	0.0755	683.7567
Total	6.8692	9.5223	30.3407	0.0914	7.7979	0.2260	8.0240	2.0895	0.2219	2.3114	236.9712	12,294.1807	12,531.1519	15.7904	0.1260	12,963.4751

Village South Specific Plan (Proposed) - Los Angeles-South Coast County, Annual

2.2 Overall Operational

Mitigated Operational

	ROG	NOx	CO	SO2	Fugitive PM10	Exhaust PM10	PM10 Total	Fugitive PM2.5	Exhaust PM2.5	PM2.5 Total	Bio- CO2	NBio- CO2	Total CO2	CH4	N2O	CO2e
Category	tons/yr										MT/yr					
Area	5.1437	0.2950	10.3804	1.6700e-003		0.0714	0.0714		0.0714	0.0714	0.0000	220.9670	220.9670	0.0201	3.7400e-003	222.5835
Energy	0.1398	1.2312	0.7770	7.6200e-003		0.0966	0.0966		0.0966	0.0966	0.0000	3,896.0732	3,896.0732	0.1303	0.0468	3,913.2833
Mobile	1.5857	7.9962	19.1834	0.0821	7.7979	0.0580	7.8559	2.0895	0.0539	2.1434	0.0000	7,620.4986	7,620.4986	0.3407	0.0000	7,629.0162
Waste						0.0000	0.0000		0.0000	0.0000	207.8079	0.0000	207.8079	12.2811	0.0000	514.8354
Water						0.0000	0.0000		0.0000	0.0000	29.1632	556.6420	585.8052	3.0183	0.0755	683.7567
Total	6.8692	9.5223	30.3407	0.0914	7.7979	0.2260	8.0240	2.0895	0.2219	2.3114	236.9712	12,294.1807	12,531.1519	15.7904	0.1260	12,963.4751

	ROG	NOx	CO	SO2	Fugitive PM10	Exhaust PM10	PM10 Total	Fugitive PM2.5	Exhaust PM2.5	PM2.5 Total	Bio- CO2	NBio- CO2	Total CO2	CH4	N2O	CO2e
Percent Reduction	0.00	0.00	0.00	0.00	0.00	0.00	0.00	0.00	0.00	0.00	0.00	0.00	0.00	0.00	0.00	0.00

3.0 Construction Detail

Construction Phase

Village South Specific Plan (Proposed) - Los Angeles-South Coast County, Annual

Phase Number	Phase Name	Phase Type	Start Date	End Date	Num Days Week	Num Days	Phase Description
1	Demolition	Demolition	9/1/2021	10/12/2021	5	30	
2	Site Preparation	Site Preparation	10/13/2021	11/9/2021	5	20	
3	Grading	Grading	11/10/2021	1/11/2022	5	45	
4	Building Construction	Building Construction	1/12/2022	12/12/2023	5	500	
5	Paving	Paving	12/13/2023	1/30/2024	5	35	
6	Architectural Coating	Architectural Coating	1/31/2024	3/19/2024	5	35	

Acres of Grading (Site Preparation Phase): 0

Acres of Grading (Grading Phase): 112.5

Acres of Paving: 0

Residential Indoor: 2,025,000; Residential Outdoor: 675,000; Non-Residential Indoor: 326,400; Non-Residential Outdoor: 108,800; Striped Parking Area: 0 (Architectural Coating – sqft)

OffRoad Equipment

Village South Specific Plan (Proposed) - Los Angeles-South Coast County, Annual

Phase Name	Offroad Equipment Type	Amount	Usage Hours	Horse Power	Load Factor
Demolition	Concrete/Industrial Saws	1	8.00	81	0.73
Demolition	Excavators	3	8.00	158	0.38
Demolition	Rubber Tired Dozers	2	8.00	247	0.40
Site Preparation	Rubber Tired Dozers	3	8.00	247	0.40
Site Preparation	Tractors/Loaders/Backhoes	4	8.00	97	0.37
Grading	Excavators	2	8.00	158	0.38
Grading	Graders	1	8.00	187	0.41
Grading	Rubber Tired Dozers	1	8.00	247	0.40
Grading	Scrapers	2	8.00	367	0.48
Grading	Tractors/Loaders/Backhoes	2	8.00	97	0.37
Building Construction	Cranes	1	7.00	231	0.29
Building Construction	Forklifts	3	8.00	89	0.20
Building Construction	Generator Sets	1	8.00	84	0.74
Building Construction	Tractors/Loaders/Backhoes	3	7.00	97	0.37
Building Construction	Welders	1	8.00	46	0.45
Paving	Pavers	2	8.00	130	0.42
Paving	Paving Equipment	2	8.00	132	0.36
Paving	Rollers	2	8.00	80	0.38
Architectural Coating	Air Compressors	1	6.00	78	0.48

Trips and VMT

Village South Specific Plan (Proposed) - Los Angeles-South Coast County, Annual

Phase Name	Offroad Equipment Count	Worker Trip Number	Vendor Trip Number	Hauling Trip Number	Worker Trip Length	Vendor Trip Length	Hauling Trip Length	Worker Vehicle Class	Vendor Vehicle Class	Hauling Vehicle Class
Demolition	6	15.00	0.00	458.00	10.00	6.90	20.00	LD_Mix	HDT_Mix	HHDT
Site Preparation	7	18.00	0.00	0.00	10.00	6.90	20.00	LD_Mix	HDT_Mix	HHDT
Grading	8	20.00	0.00	0.00	10.00	6.90	20.00	LD_Mix	HDT_Mix	HHDT
Building Construction	9	801.00	143.00	0.00	10.00	6.90	20.00	LD_Mix	HDT_Mix	HHDT
Paving	6	15.00	0.00	0.00	10.00	6.90	20.00	LD_Mix	HDT_Mix	HHDT
Architectural Coating	1	160.00	0.00	0.00	10.00	6.90	20.00	LD_Mix	HDT_Mix	HHDT

3.1 Mitigation Measures Construction

3.2 Demolition - 2021

Unmitigated Construction On-Site

	ROG	NOx	CO	SO2	Fugitive PM10	Exhaust PM10	PM10 Total	Fugitive PM2.5	Exhaust PM2.5	PM2.5 Total	Bio- CO2	NBio- CO2	Total CO2	CH4	N2O	CO2e
Category	tons/yr										MT/yr					
Fugitive Dust					0.0496	0.0000	0.0496	7.5100e-003	0.0000	7.5100e-003	0.0000	0.0000	0.0000	0.0000	0.0000	0.0000
Off-Road	0.0475	0.4716	0.3235	5.8000e-004		0.0233	0.0233		0.0216	0.0216	0.0000	51.0012	51.0012	0.0144	0.0000	51.3601
Total	0.0475	0.4716	0.3235	5.8000e-004	0.0496	0.0233	0.0729	7.5100e-003	0.0216	0.0291	0.0000	51.0012	51.0012	0.0144	0.0000	51.3601

Village South Specific Plan (Proposed) - Los Angeles-South Coast County, Annual

3.2 Demolition - 2021

Unmitigated Construction Off-Site

	ROG	NOx	CO	SO2	Fugitive PM10	Exhaust PM10	PM10 Total	Fugitive PM2.5	Exhaust PM2.5	PM2.5 Total	Bio- CO2	NBio- CO2	Total CO2	CH4	N2O	CO2e
Category	tons/yr										MT/yr					
Hauling	1.9300e-003	0.0634	0.0148	1.8000e-004	3.9400e-003	1.9000e-004	4.1300e-003	1.0800e-003	1.8000e-004	1.2600e-003	0.0000	17.4566	17.4566	1.2100e-003	0.0000	17.4869
Vendor	0.0000	0.0000	0.0000	0.0000	0.0000	0.0000	0.0000	0.0000	0.0000	0.0000	0.0000	0.0000	0.0000	0.0000	0.0000	0.0000
Worker	7.2000e-004	5.3000e-004	6.0900e-003	2.0000e-005	1.6800e-003	1.0000e-005	1.6900e-003	4.5000e-004	1.0000e-005	4.6000e-004	0.0000	1.5281	1.5281	5.0000e-005	0.0000	1.5293
Total	2.6500e-003	0.0639	0.0209	2.0000e-004	5.6200e-003	2.0000e-004	5.8200e-003	1.5300e-003	1.9000e-004	1.7200e-003	0.0000	18.9847	18.9847	1.2600e-003	0.0000	19.0161

Mitigated Construction On-Site

	ROG	NOx	CO	SO2	Fugitive PM10	Exhaust PM10	PM10 Total	Fugitive PM2.5	Exhaust PM2.5	PM2.5 Total	Bio- CO2	NBio- CO2	Total CO2	CH4	N2O	CO2e
Category	tons/yr										MT/yr					
Fugitive Dust					0.0496	0.0000	0.0496	7.5100e-003	0.0000	7.5100e-003	0.0000	0.0000	0.0000	0.0000	0.0000	0.0000
Off-Road	0.0475	0.4716	0.3235	5.8000e-004		0.0233	0.0233		0.0216	0.0216	0.0000	51.0011	51.0011	0.0144	0.0000	51.3600
Total	0.0475	0.4716	0.3235	5.8000e-004	0.0496	0.0233	0.0729	7.5100e-003	0.0216	0.0291	0.0000	51.0011	51.0011	0.0144	0.0000	51.3600

Village South Specific Plan (Proposed) - Los Angeles-South Coast County, Annual

3.2 Demolition - 2021

Mitigated Construction Off-Site

	ROG	NOx	CO	SO2	Fugitive PM10	Exhaust PM10	PM10 Total	Fugitive PM2.5	Exhaust PM2.5	PM2.5 Total	Bio- CO2	NBio- CO2	Total CO2	CH4	N2O	CO2e
Category	tons/yr										MT/yr					
Hauling	1.9300e-003	0.0634	0.0148	1.8000e-004	3.9400e-003	1.9000e-004	4.1300e-003	1.0800e-003	1.8000e-004	1.2600e-003	0.0000	17.4566	17.4566	1.2100e-003	0.0000	17.4869
Vendor	0.0000	0.0000	0.0000	0.0000	0.0000	0.0000	0.0000	0.0000	0.0000	0.0000	0.0000	0.0000	0.0000	0.0000	0.0000	0.0000
Worker	7.2000e-004	5.3000e-004	6.0900e-003	2.0000e-005	1.6800e-003	1.0000e-005	1.6900e-003	4.5000e-004	1.0000e-005	4.6000e-004	0.0000	1.5281	1.5281	5.0000e-005	0.0000	1.5293
Total	2.6500e-003	0.0639	0.0209	2.0000e-004	5.6200e-003	2.0000e-004	5.8200e-003	1.5300e-003	1.9000e-004	1.7200e-003	0.0000	18.9847	18.9847	1.2600e-003	0.0000	19.0161

3.3 Site Preparation - 2021

Unmitigated Construction On-Site

	ROG	NOx	CO	SO2	Fugitive PM10	Exhaust PM10	PM10 Total	Fugitive PM2.5	Exhaust PM2.5	PM2.5 Total	Bio- CO2	NBio- CO2	Total CO2	CH4	N2O	CO2e
Category	tons/yr										MT/yr					
Fugitive Dust					0.1807	0.0000	0.1807	0.0993	0.0000	0.0993	0.0000	0.0000	0.0000	0.0000	0.0000	0.0000
Off-Road	0.0389	0.4050	0.2115	3.8000e-004		0.0204	0.0204		0.0188	0.0188	0.0000	33.4357	33.4357	0.0108	0.0000	33.7061
Total	0.0389	0.4050	0.2115	3.8000e-004	0.1807	0.0204	0.2011	0.0993	0.0188	0.1181	0.0000	33.4357	33.4357	0.0108	0.0000	33.7061

Village South Specific Plan (Proposed) - Los Angeles-South Coast County, Annual

3.3 Site Preparation - 2021

Unmitigated Construction Off-Site

	ROG	NOx	CO	SO2	Fugitive PM10	Exhaust PM10	PM10 Total	Fugitive PM2.5	Exhaust PM2.5	PM2.5 Total	Bio- CO2	NBio- CO2	Total CO2	CH4	N2O	CO2e
Category	tons/yr										MT/yr					
Hauling	0.0000	0.0000	0.0000	0.0000	0.0000	0.0000	0.0000	0.0000	0.0000	0.0000	0.0000	0.0000	0.0000	0.0000	0.0000	0.0000
Vendor	0.0000	0.0000	0.0000	0.0000	0.0000	0.0000	0.0000	0.0000	0.0000	0.0000	0.0000	0.0000	0.0000	0.0000	0.0000	0.0000
Worker	5.8000e-004	4.3000e-004	4.8700e-003	1.0000e-005	1.3400e-003	1.0000e-005	1.3500e-003	3.6000e-004	1.0000e-005	3.7000e-004	0.0000	1.2225	1.2225	4.0000e-005	0.0000	1.2234
Total	5.8000e-004	4.3000e-004	4.8700e-003	1.0000e-005	1.3400e-003	1.0000e-005	1.3500e-003	3.6000e-004	1.0000e-005	3.7000e-004	0.0000	1.2225	1.2225	4.0000e-005	0.0000	1.2234

Mitigated Construction On-Site

	ROG	NOx	CO	SO2	Fugitive PM10	Exhaust PM10	PM10 Total	Fugitive PM2.5	Exhaust PM2.5	PM2.5 Total	Bio- CO2	NBio- CO2	Total CO2	CH4	N2O	CO2e
Category	tons/yr										MT/yr					
Fugitive Dust					0.1807	0.0000	0.1807	0.0993	0.0000	0.0993	0.0000	0.0000	0.0000	0.0000	0.0000	0.0000
Off-Road	0.0389	0.4050	0.2115	3.8000e-004		0.0204	0.0204		0.0188	0.0188	0.0000	33.4357	33.4357	0.0108	0.0000	33.7060
Total	0.0389	0.4050	0.2115	3.8000e-004	0.1807	0.0204	0.2011	0.0993	0.0188	0.1181	0.0000	33.4357	33.4357	0.0108	0.0000	33.7060

Village South Specific Plan (Proposed) - Los Angeles-South Coast County, Annual

3.3 Site Preparation - 2021

Mitigated Construction Off-Site

	ROG	NOx	CO	SO2	Fugitive PM10	Exhaust PM10	PM10 Total	Fugitive PM2.5	Exhaust PM2.5	PM2.5 Total	Bio- CO2	NBio- CO2	Total CO2	CH4	N2O	CO2e
Category	tons/yr										MT/yr					
Hauling	0.0000	0.0000	0.0000	0.0000	0.0000	0.0000	0.0000	0.0000	0.0000	0.0000	0.0000	0.0000	0.0000	0.0000	0.0000	0.0000
Vendor	0.0000	0.0000	0.0000	0.0000	0.0000	0.0000	0.0000	0.0000	0.0000	0.0000	0.0000	0.0000	0.0000	0.0000	0.0000	0.0000
Worker	5.8000e-004	4.3000e-004	4.8700e-003	1.0000e-005	1.3400e-003	1.0000e-005	1.3500e-003	3.6000e-004	1.0000e-005	3.7000e-004	0.0000	1.2225	1.2225	4.0000e-005	0.0000	1.2234
Total	5.8000e-004	4.3000e-004	4.8700e-003	1.0000e-005	1.3400e-003	1.0000e-005	1.3500e-003	3.6000e-004	1.0000e-005	3.7000e-004	0.0000	1.2225	1.2225	4.0000e-005	0.0000	1.2234

3.4 Grading - 2021

Unmitigated Construction On-Site

	ROG	NOx	CO	SO2	Fugitive PM10	Exhaust PM10	PM10 Total	Fugitive PM2.5	Exhaust PM2.5	PM2.5 Total	Bio- CO2	NBio- CO2	Total CO2	CH4	N2O	CO2e
Category	tons/yr										MT/yr					
Fugitive Dust					0.1741	0.0000	0.1741	0.0693	0.0000	0.0693	0.0000	0.0000	0.0000	0.0000	0.0000	0.0000
Off-Road	0.0796	0.8816	0.5867	1.1800e-003		0.0377	0.0377		0.0347	0.0347	0.0000	103.5405	103.5405	0.0335	0.0000	104.3776
Total	0.0796	0.8816	0.5867	1.1800e-003	0.1741	0.0377	0.2118	0.0693	0.0347	0.1040	0.0000	103.5405	103.5405	0.0335	0.0000	104.3776

Village South Specific Plan (Proposed) - Los Angeles-South Coast County, Annual

3.4 Grading - 2021

Unmitigated Construction Off-Site

	ROG	NOx	CO	SO2	Fugitive PM10	Exhaust PM10	PM10 Total	Fugitive PM2.5	Exhaust PM2.5	PM2.5 Total	Bio- CO2	NBio- CO2	Total CO2	CH4	N2O	CO2e
Category	tons/yr										MT/yr					
Hauling	0.0000	0.0000	0.0000	0.0000	0.0000	0.0000	0.0000	0.0000	0.0000	0.0000	0.0000	0.0000	0.0000	0.0000	0.0000	0.0000
Vendor	0.0000	0.0000	0.0000	0.0000	0.0000	0.0000	0.0000	0.0000	0.0000	0.0000	0.0000	0.0000	0.0000	0.0000	0.0000	0.0000
Worker	1.2200e-003	9.0000e-004	0.0103	3.0000e-005	2.8300e-003	2.0000e-005	2.8600e-003	7.5000e-004	2.0000e-005	7.8000e-004	0.0000	2.5808	2.5808	8.0000e-005	0.0000	2.5828
Total	1.2200e-003	9.0000e-004	0.0103	3.0000e-005	2.8300e-003	2.0000e-005	2.8600e-003	7.5000e-004	2.0000e-005	7.8000e-004	0.0000	2.5808	2.5808	8.0000e-005	0.0000	2.5828

Mitigated Construction On-Site

	ROG	NOx	CO	SO2	Fugitive PM10	Exhaust PM10	PM10 Total	Fugitive PM2.5	Exhaust PM2.5	PM2.5 Total	Bio- CO2	NBio- CO2	Total CO2	CH4	N2O	CO2e
Category	tons/yr										MT/yr					
Fugitive Dust					0.1741	0.0000	0.1741	0.0693	0.0000	0.0693	0.0000	0.0000	0.0000	0.0000	0.0000	0.0000
Off-Road	0.0796	0.8816	0.5867	1.1800e-003		0.0377	0.0377		0.0347	0.0347	0.0000	103.5403	103.5403	0.0335	0.0000	104.3775
Total	0.0796	0.8816	0.5867	1.1800e-003	0.1741	0.0377	0.2118	0.0693	0.0347	0.1040	0.0000	103.5403	103.5403	0.0335	0.0000	104.3775

Village South Specific Plan (Proposed) - Los Angeles-South Coast County, Annual

3.4 Grading - 2021

Mitigated Construction Off-Site

	ROG	NOx	CO	SO2	Fugitive PM10	Exhaust PM10	PM10 Total	Fugitive PM2.5	Exhaust PM2.5	PM2.5 Total	Bio- CO2	NBio- CO2	Total CO2	CH4	N2O	CO2e
Category	tons/yr										MT/yr					
Hauling	0.0000	0.0000	0.0000	0.0000	0.0000	0.0000	0.0000	0.0000	0.0000	0.0000	0.0000	0.0000	0.0000	0.0000	0.0000	0.0000
Vendor	0.0000	0.0000	0.0000	0.0000	0.0000	0.0000	0.0000	0.0000	0.0000	0.0000	0.0000	0.0000	0.0000	0.0000	0.0000	0.0000
Worker	1.2200e-003	9.0000e-004	0.0103	3.0000e-005	2.8300e-003	2.0000e-005	2.8600e-003	7.5000e-004	2.0000e-005	7.8000e-004	0.0000	2.5808	2.5808	8.0000e-005	0.0000	2.5828
Total	1.2200e-003	9.0000e-004	0.0103	3.0000e-005	2.8300e-003	2.0000e-005	2.8600e-003	7.5000e-004	2.0000e-005	7.8000e-004	0.0000	2.5808	2.5808	8.0000e-005	0.0000	2.5828

3.4 Grading - 2022

Unmitigated Construction On-Site

	ROG	NOx	CO	SO2	Fugitive PM10	Exhaust PM10	PM10 Total	Fugitive PM2.5	Exhaust PM2.5	PM2.5 Total	Bio- CO2	NBio- CO2	Total CO2	CH4	N2O	CO2e
Category	tons/yr										MT/yr					
Fugitive Dust					0.0807	0.0000	0.0807	0.0180	0.0000	0.0180	0.0000	0.0000	0.0000	0.0000	0.0000	0.0000
Off-Road	0.0127	0.1360	0.1017	2.2000e-004		5.7200e-003	5.7200e-003		5.2600e-003	5.2600e-003	0.0000	19.0871	19.0871	6.1700e-003	0.0000	19.2414
Total	0.0127	0.1360	0.1017	2.2000e-004	0.0807	5.7200e-003	0.0865	0.0180	5.2600e-003	0.0233	0.0000	19.0871	19.0871	6.1700e-003	0.0000	19.2414

Village South Specific Plan (Proposed) - Los Angeles-South Coast County, Annual

3.4 Grading - 2022

Unmitigated Construction Off-Site

	ROG	NOx	CO	SO2	Fugitive PM10	Exhaust PM10	PM10 Total	Fugitive PM2.5	Exhaust PM2.5	PM2.5 Total	Bio- CO2	NBio- CO2	Total CO2	CH4	N2O	CO2e
Category	tons/yr										MT/yr					
Hauling	0.0000	0.0000	0.0000	0.0000	0.0000	0.0000	0.0000	0.0000	0.0000	0.0000	0.0000	0.0000	0.0000	0.0000	0.0000	0.0000
Vendor	0.0000	0.0000	0.0000	0.0000	0.0000	0.0000	0.0000	0.0000	0.0000	0.0000	0.0000	0.0000	0.0000	0.0000	0.0000	0.0000
Worker	2.1000e-004	1.5000e-004	1.7400e-003	1.0000e-005	5.2000e-004	0.0000	5.3000e-004	1.4000e-004	0.0000	1.4000e-004	0.0000	0.4587	0.4587	1.0000e-005	0.0000	0.4590
Total	2.1000e-004	1.5000e-004	1.7400e-003	1.0000e-005	5.2000e-004	0.0000	5.3000e-004	1.4000e-004	0.0000	1.4000e-004	0.0000	0.4587	0.4587	1.0000e-005	0.0000	0.4590

Mitigated Construction On-Site

	ROG	NOx	CO	SO2	Fugitive PM10	Exhaust PM10	PM10 Total	Fugitive PM2.5	Exhaust PM2.5	PM2.5 Total	Bio- CO2	NBio- CO2	Total CO2	CH4	N2O	CO2e
Category	tons/yr										MT/yr					
Fugitive Dust					0.0807	0.0000	0.0807	0.0180	0.0000	0.0180	0.0000	0.0000	0.0000	0.0000	0.0000	0.0000
Off-Road	0.0127	0.1360	0.1017	2.2000e-004		5.7200e-003	5.7200e-003		5.2600e-003	5.2600e-003	0.0000	19.0871	19.0871	6.1700e-003	0.0000	19.2414
Total	0.0127	0.1360	0.1017	2.2000e-004	0.0807	5.7200e-003	0.0865	0.0180	5.2600e-003	0.0233	0.0000	19.0871	19.0871	6.1700e-003	0.0000	19.2414

Village South Specific Plan (Proposed) - Los Angeles-South Coast County, Annual

3.4 Grading - 2022

Mitigated Construction Off-Site

	ROG	NOx	CO	SO2	Fugitive PM10	Exhaust PM10	PM10 Total	Fugitive PM2.5	Exhaust PM2.5	PM2.5 Total	Bio- CO2	NBio- CO2	Total CO2	CH4	N2O	CO2e
Category	tons/yr										MT/yr					
Hauling	0.0000	0.0000	0.0000	0.0000	0.0000	0.0000	0.0000	0.0000	0.0000	0.0000	0.0000	0.0000	0.0000	0.0000	0.0000	0.0000
Vendor	0.0000	0.0000	0.0000	0.0000	0.0000	0.0000	0.0000	0.0000	0.0000	0.0000	0.0000	0.0000	0.0000	0.0000	0.0000	0.0000
Worker	2.1000e-004	1.5000e-004	1.7400e-003	1.0000e-005	5.2000e-004	0.0000	5.3000e-004	1.4000e-004	0.0000	1.4000e-004	0.0000	0.4587	0.4587	1.0000e-005	0.0000	0.4590
Total	2.1000e-004	1.5000e-004	1.7400e-003	1.0000e-005	5.2000e-004	0.0000	5.3000e-004	1.4000e-004	0.0000	1.4000e-004	0.0000	0.4587	0.4587	1.0000e-005	0.0000	0.4590

3.5 Building Construction - 2022

Unmitigated Construction On-Site

	ROG	NOx	CO	SO2	Fugitive PM10	Exhaust PM10	PM10 Total	Fugitive PM2.5	Exhaust PM2.5	PM2.5 Total	Bio- CO2	NBio- CO2	Total CO2	CH4	N2O	CO2e
Category	tons/yr										MT/yr					
Off-Road	0.2158	1.9754	2.0700	3.4100e-003		0.1023	0.1023		0.0963	0.0963	0.0000	293.1324	293.1324	0.0702	0.0000	294.8881
Total	0.2158	1.9754	2.0700	3.4100e-003		0.1023	0.1023		0.0963	0.0963	0.0000	293.1324	293.1324	0.0702	0.0000	294.8881

Village South Specific Plan (Proposed) - Los Angeles-South Coast County, Annual

3.5 Building Construction - 2022

Unmitigated Construction Off-Site

	ROG	NOx	CO	SO2	Fugitive PM10	Exhaust PM10	PM10 Total	Fugitive PM2.5	Exhaust PM2.5	PM2.5 Total	Bio- CO2	NBio- CO2	Total CO2	CH4	N2O	CO2e
Category	tons/yr										MT/yr					
Hauling	0.0000	0.0000	0.0000	0.0000	0.0000	0.0000	0.0000	0.0000	0.0000	0.0000	0.0000	0.0000	0.0000	0.0000	0.0000	0.0000
Vendor	0.0527	1.6961	0.4580	4.5500e-003	0.1140	3.1800e-003	0.1171	0.0329	3.0400e-003	0.0359	0.0000	441.9835	441.9835	0.0264	0.0000	442.6435
Worker	0.3051	0.2164	2.5233	7.3500e-003	0.7557	6.2300e-003	0.7619	0.2007	5.7400e-003	0.2065	0.0000	663.9936	663.9936	0.0187	0.0000	664.4604
Total	0.3578	1.9125	2.9812	0.0119	0.8696	9.4100e-003	0.8790	0.2336	8.7800e-003	0.2424	0.0000	1,105.9771	1,105.9771	0.0451	0.0000	1,107.1039

Mitigated Construction On-Site

	ROG	NOx	CO	SO2	Fugitive PM10	Exhaust PM10	PM10 Total	Fugitive PM2.5	Exhaust PM2.5	PM2.5 Total	Bio- CO2	NBio- CO2	Total CO2	CH4	N2O	CO2e
Category	tons/yr										MT/yr					
Off-Road	0.2158	1.9754	2.0700	3.4100e-003		0.1023	0.1023		0.0963	0.0963	0.0000	293.1321	293.1321	0.0702	0.0000	294.8877
Total	0.2158	1.9754	2.0700	3.4100e-003		0.1023	0.1023		0.0963	0.0963	0.0000	293.1321	293.1321	0.0702	0.0000	294.8877

Village South Specific Plan (Proposed) - Los Angeles-South Coast County, Annual

3.5 Building Construction - 2022

Mitigated Construction Off-Site

	ROG	NOx	CO	SO2	Fugitive PM10	Exhaust PM10	PM10 Total	Fugitive PM2.5	Exhaust PM2.5	PM2.5 Total	Bio- CO2	NBio- CO2	Total CO2	CH4	N2O	CO2e
Category	tons/yr										MT/yr					
Hauling	0.0000	0.0000	0.0000	0.0000	0.0000	0.0000	0.0000	0.0000	0.0000	0.0000	0.0000	0.0000	0.0000	0.0000	0.0000	0.0000
Vendor	0.0527	1.6961	0.4580	4.5500e-003	0.1140	3.1800e-003	0.1171	0.0329	3.0400e-003	0.0359	0.0000	441.9835	441.9835	0.0264	0.0000	442.6435
Worker	0.3051	0.2164	2.5233	7.3500e-003	0.7557	6.2300e-003	0.7619	0.2007	5.7400e-003	0.2065	0.0000	663.9936	663.9936	0.0187	0.0000	664.4604
Total	0.3578	1.9125	2.9812	0.0119	0.8696	9.4100e-003	0.8790	0.2336	8.7800e-003	0.2424	0.0000	1,105.9771	1,105.9771	0.0451	0.0000	1,107.1039

3.5 Building Construction - 2023

Unmitigated Construction On-Site

	ROG	NOx	CO	SO2	Fugitive PM10	Exhaust PM10	PM10 Total	Fugitive PM2.5	Exhaust PM2.5	PM2.5 Total	Bio- CO2	NBio- CO2	Total CO2	CH4	N2O	CO2e
Category	tons/yr										MT/yr					
Off-Road	0.1942	1.7765	2.0061	3.3300e-003		0.0864	0.0864		0.0813	0.0813	0.0000	286.2789	286.2789	0.0681	0.0000	287.9814
Total	0.1942	1.7765	2.0061	3.3300e-003		0.0864	0.0864		0.0813	0.0813	0.0000	286.2789	286.2789	0.0681	0.0000	287.9814

Village South Specific Plan (Proposed) - Los Angeles-South Coast County, Annual

3.5 Building Construction - 2023

Unmitigated Construction Off-Site

	ROG	NOx	CO	SO2	Fugitive PM10	Exhaust PM10	PM10 Total	Fugitive PM2.5	Exhaust PM2.5	PM2.5 Total	Bio- CO2	NBio- CO2	Total CO2	CH4	N2O	CO2e
Category	tons/yr										MT/yr					
Hauling	0.0000	0.0000	0.0000	0.0000	0.0000	0.0000	0.0000	0.0000	0.0000	0.0000	0.0000	0.0000	0.0000	0.0000	0.0000	0.0000
Vendor	0.0382	1.2511	0.4011	4.3000e-003	0.1113	1.4600e-003	0.1127	0.0321	1.4000e-003	0.0335	0.0000	417.9930	417.9930	0.0228	0.0000	418.5624
Worker	0.2795	0.1910	2.2635	6.9100e-003	0.7377	5.9100e-003	0.7436	0.1960	5.4500e-003	0.2014	0.0000	624.5363	624.5363	0.0164	0.0000	624.9466
Total	0.3177	1.4420	2.6646	0.0112	0.8490	7.3700e-003	0.8564	0.2281	6.8500e-003	0.2349	0.0000	1,042.5294	1,042.5294	0.0392	0.0000	1,043.5090

Mitigated Construction On-Site

	ROG	NOx	CO	SO2	Fugitive PM10	Exhaust PM10	PM10 Total	Fugitive PM2.5	Exhaust PM2.5	PM2.5 Total	Bio- CO2	NBio- CO2	Total CO2	CH4	N2O	CO2e
Category	tons/yr										MT/yr					
Off-Road	0.1942	1.7765	2.0061	3.3300e-003		0.0864	0.0864		0.0813	0.0813	0.0000	286.2785	286.2785	0.0681	0.0000	287.9811
Total	0.1942	1.7765	2.0061	3.3300e-003		0.0864	0.0864		0.0813	0.0813	0.0000	286.2785	286.2785	0.0681	0.0000	287.9811

Village South Specific Plan (Proposed) - Los Angeles-South Coast County, Annual

3.5 Building Construction - 2023

Mitigated Construction Off-Site

	ROG	NOx	CO	SO2	Fugitive PM10	Exhaust PM10	PM10 Total	Fugitive PM2.5	Exhaust PM2.5	PM2.5 Total	Bio- CO2	NBio- CO2	Total CO2	CH4	N2O	CO2e
Category	tons/yr										MT/yr					
Hauling	0.0000	0.0000	0.0000	0.0000	0.0000	0.0000	0.0000	0.0000	0.0000	0.0000	0.0000	0.0000	0.0000	0.0000	0.0000	0.0000
Vendor	0.0382	1.2511	0.4011	4.3000e-003	0.1113	1.4600e-003	0.1127	0.0321	1.4000e-003	0.0335	0.0000	417.9930	417.9930	0.0228	0.0000	418.5624
Worker	0.2795	0.1910	2.2635	6.9100e-003	0.7377	5.9100e-003	0.7436	0.1960	5.4500e-003	0.2014	0.0000	624.5363	624.5363	0.0164	0.0000	624.9466
Total	0.3177	1.4420	2.6646	0.0112	0.8490	7.3700e-003	0.8564	0.2281	6.8500e-003	0.2349	0.0000	1,042.5294	1,042.5294	0.0392	0.0000	1,043.5090

3.6 Paving - 2023

Unmitigated Construction On-Site

	ROG	NOx	CO	SO2	Fugitive PM10	Exhaust PM10	PM10 Total	Fugitive PM2.5	Exhaust PM2.5	PM2.5 Total	Bio- CO2	NBio- CO2	Total CO2	CH4	N2O	CO2e
Category	tons/yr										MT/yr					
Off-Road	6.7100e-003	0.0663	0.0948	1.5000e-004		3.3200e-003	3.3200e-003		3.0500e-003	3.0500e-003	0.0000	13.0175	13.0175	4.2100e-003	0.0000	13.1227
Paving	0.0000					0.0000	0.0000		0.0000	0.0000	0.0000	0.0000	0.0000	0.0000	0.0000	0.0000
Total	6.7100e-003	0.0663	0.0948	1.5000e-004		3.3200e-003	3.3200e-003		3.0500e-003	3.0500e-003	0.0000	13.0175	13.0175	4.2100e-003	0.0000	13.1227

Village South Specific Plan (Proposed) - Los Angeles-South Coast County, Annual

3.6 Paving - 2023

Unmitigated Construction Off-Site

	ROG	NOx	CO	SO2	Fugitive PM10	Exhaust PM10	PM10 Total	Fugitive PM2.5	Exhaust PM2.5	PM2.5 Total	Bio- CO2	NBio- CO2	Total CO2	CH4	N2O	CO2e
Category	tons/yr										MT/yr					
Hauling	0.0000	0.0000	0.0000	0.0000	0.0000	0.0000	0.0000	0.0000	0.0000	0.0000	0.0000	0.0000	0.0000	0.0000	0.0000	0.0000
Vendor	0.0000	0.0000	0.0000	0.0000	0.0000	0.0000	0.0000	0.0000	0.0000	0.0000	0.0000	0.0000	0.0000	0.0000	0.0000	0.0000
Worker	2.8000e-004	1.9000e-004	2.2300e-003	1.0000e-005	7.3000e-004	1.0000e-005	7.3000e-004	1.9000e-004	1.0000e-005	2.0000e-004	0.0000	0.6156	0.6156	2.0000e-005	0.0000	0.6160
Total	2.8000e-004	1.9000e-004	2.2300e-003	1.0000e-005	7.3000e-004	1.0000e-005	7.3000e-004	1.9000e-004	1.0000e-005	2.0000e-004	0.0000	0.6156	0.6156	2.0000e-005	0.0000	0.6160

Mitigated Construction On-Site

	ROG	NOx	CO	SO2	Fugitive PM10	Exhaust PM10	PM10 Total	Fugitive PM2.5	Exhaust PM2.5	PM2.5 Total	Bio- CO2	NBio- CO2	Total CO2	CH4	N2O	CO2e
Category	tons/yr										MT/yr					
Off-Road	6.7100e-003	0.0663	0.0948	1.5000e-004		3.3200e-003	3.3200e-003		3.0500e-003	3.0500e-003	0.0000	13.0175	13.0175	4.2100e-003	0.0000	13.1227
Paving	0.0000					0.0000	0.0000		0.0000	0.0000	0.0000	0.0000	0.0000	0.0000	0.0000	0.0000
Total	6.7100e-003	0.0663	0.0948	1.5000e-004		3.3200e-003	3.3200e-003		3.0500e-003	3.0500e-003	0.0000	13.0175	13.0175	4.2100e-003	0.0000	13.1227

Village South Specific Plan (Proposed) - Los Angeles-South Coast County, Annual

3.6 Paving - 2023

Mitigated Construction Off-Site

	ROG	NOx	CO	SO2	Fugitive PM10	Exhaust PM10	PM10 Total	Fugitive PM2.5	Exhaust PM2.5	PM2.5 Total	Bio- CO2	NBio- CO2	Total CO2	CH4	N2O	CO2e
Category	tons/yr										MT/yr					
Hauling	0.0000	0.0000	0.0000	0.0000	0.0000	0.0000	0.0000	0.0000	0.0000	0.0000	0.0000	0.0000	0.0000	0.0000	0.0000	0.0000
Vendor	0.0000	0.0000	0.0000	0.0000	0.0000	0.0000	0.0000	0.0000	0.0000	0.0000	0.0000	0.0000	0.0000	0.0000	0.0000	0.0000
Worker	2.8000e-004	1.9000e-004	2.2300e-003	1.0000e-005	7.3000e-004	1.0000e-005	7.3000e-004	1.9000e-004	1.0000e-005	2.0000e-004	0.0000	0.6156	0.6156	2.0000e-005	0.0000	0.6160
Total	2.8000e-004	1.9000e-004	2.2300e-003	1.0000e-005	7.3000e-004	1.0000e-005	7.3000e-004	1.9000e-004	1.0000e-005	2.0000e-004	0.0000	0.6156	0.6156	2.0000e-005	0.0000	0.6160

3.6 Paving - 2024

Unmitigated Construction On-Site

	ROG	NOx	CO	SO2	Fugitive PM10	Exhaust PM10	PM10 Total	Fugitive PM2.5	Exhaust PM2.5	PM2.5 Total	Bio- CO2	NBio- CO2	Total CO2	CH4	N2O	CO2e
Category	tons/yr										MT/yr					
Off-Road	0.0109	0.1048	0.1609	2.5000e-004		5.1500e-003	5.1500e-003		4.7400e-003	4.7400e-003	0.0000	22.0292	22.0292	7.1200e-003	0.0000	22.2073
Paving	0.0000					0.0000	0.0000		0.0000	0.0000	0.0000	0.0000	0.0000	0.0000	0.0000	0.0000
Total	0.0109	0.1048	0.1609	2.5000e-004		5.1500e-003	5.1500e-003		4.7400e-003	4.7400e-003	0.0000	22.0292	22.0292	7.1200e-003	0.0000	22.2073

Village South Specific Plan (Proposed) - Los Angeles-South Coast County, Annual

3.6 Paving - 2024

Unmitigated Construction Off-Site

	ROG	NOx	CO	SO2	Fugitive PM10	Exhaust PM10	PM10 Total	Fugitive PM2.5	Exhaust PM2.5	PM2.5 Total	Bio- CO2	NBio- CO2	Total CO2	CH4	N2O	CO2e
Category	tons/yr										MT/yr					
Hauling	0.0000	0.0000	0.0000	0.0000	0.0000	0.0000	0.0000	0.0000	0.0000	0.0000	0.0000	0.0000	0.0000	0.0000	0.0000	0.0000
Vendor	0.0000	0.0000	0.0000	0.0000	0.0000	0.0000	0.0000	0.0000	0.0000	0.0000	0.0000	0.0000	0.0000	0.0000	0.0000	0.0000
Worker	4.4000e-004	2.9000e-004	3.5100e-003	1.0000e-005	1.2300e-003	1.0000e-005	1.2400e-003	3.3000e-004	1.0000e-005	3.4000e-004	0.0000	1.0094	1.0094	3.0000e-005	0.0000	1.0100
Total	4.4000e-004	2.9000e-004	3.5100e-003	1.0000e-005	1.2300e-003	1.0000e-005	1.2400e-003	3.3000e-004	1.0000e-005	3.4000e-004	0.0000	1.0094	1.0094	3.0000e-005	0.0000	1.0100

Mitigated Construction On-Site

	ROG	NOx	CO	SO2	Fugitive PM10	Exhaust PM10	PM10 Total	Fugitive PM2.5	Exhaust PM2.5	PM2.5 Total	Bio- CO2	NBio- CO2	Total CO2	CH4	N2O	CO2e
Category	tons/yr										MT/yr					
Off-Road	0.0109	0.1048	0.1609	2.5000e-004		5.1500e-003	5.1500e-003		4.7400e-003	4.7400e-003	0.0000	22.0292	22.0292	7.1200e-003	0.0000	22.2073
Paving	0.0000					0.0000	0.0000		0.0000	0.0000	0.0000	0.0000	0.0000	0.0000	0.0000	0.0000
Total	0.0109	0.1048	0.1609	2.5000e-004		5.1500e-003	5.1500e-003		4.7400e-003	4.7400e-003	0.0000	22.0292	22.0292	7.1200e-003	0.0000	22.2073

Village South Specific Plan (Proposed) - Los Angeles-South Coast County, Annual

3.6 Paving - 2024

Mitigated Construction Off-Site

	ROG	NOx	CO	SO2	Fugitive PM10	Exhaust PM10	PM10 Total	Fugitive PM2.5	Exhaust PM2.5	PM2.5 Total	Bio- CO2	NBio- CO2	Total CO2	CH4	N2O	CO2e
Category	tons/yr										MT/yr					
Hauling	0.0000	0.0000	0.0000	0.0000	0.0000	0.0000	0.0000	0.0000	0.0000	0.0000	0.0000	0.0000	0.0000	0.0000	0.0000	0.0000
Vendor	0.0000	0.0000	0.0000	0.0000	0.0000	0.0000	0.0000	0.0000	0.0000	0.0000	0.0000	0.0000	0.0000	0.0000	0.0000	0.0000
Worker	4.4000e-004	2.9000e-004	3.5100e-003	1.0000e-005	1.2300e-003	1.0000e-005	1.2400e-003	3.3000e-004	1.0000e-005	3.4000e-004	0.0000	1.0094	1.0094	3.0000e-005	0.0000	1.0100
Total	4.4000e-004	2.9000e-004	3.5100e-003	1.0000e-005	1.2300e-003	1.0000e-005	1.2400e-003	3.3000e-004	1.0000e-005	3.4000e-004	0.0000	1.0094	1.0094	3.0000e-005	0.0000	1.0100

3.7 Architectural Coating - 2024

Unmitigated Construction On-Site

	ROG	NOx	CO	SO2	Fugitive PM10	Exhaust PM10	PM10 Total	Fugitive PM2.5	Exhaust PM2.5	PM2.5 Total	Bio- CO2	NBio- CO2	Total CO2	CH4	N2O	CO2e
Category	tons/yr										MT/yr					
Archit. Coating	4.1372					0.0000	0.0000		0.0000	0.0000	0.0000	0.0000	0.0000	0.0000	0.0000	0.0000
Off-Road	3.1600e-003	0.0213	0.0317	5.0000e-005		1.0700e-003	1.0700e-003		1.0700e-003	1.0700e-003	0.0000	4.4682	4.4682	2.5000e-004	0.0000	4.4745
Total	4.1404	0.0213	0.0317	5.0000e-005		1.0700e-003	1.0700e-003		1.0700e-003	1.0700e-003	0.0000	4.4682	4.4682	2.5000e-004	0.0000	4.4745

Village South Specific Plan (Proposed) - Los Angeles-South Coast County, Annual

3.7 Architectural Coating - 2024

Unmitigated Construction Off-Site

	ROG	NOx	CO	SO2	Fugitive PM10	Exhaust PM10	PM10 Total	Fugitive PM2.5	Exhaust PM2.5	PM2.5 Total	Bio- CO2	NBio- CO2	Total CO2	CH4	N2O	CO2e
Category	tons/yr										MT/yr					
Hauling	0.0000	0.0000	0.0000	0.0000	0.0000	0.0000	0.0000	0.0000	0.0000	0.0000	0.0000	0.0000	0.0000	0.0000	0.0000	0.0000
Vendor	0.0000	0.0000	0.0000	0.0000	0.0000	0.0000	0.0000	0.0000	0.0000	0.0000	0.0000	0.0000	0.0000	0.0000	0.0000	0.0000
Worker	7.4800e-003	4.9300e-003	0.0596	1.9000e-004	0.0209	1.6000e-004	0.0211	5.5500e-003	1.5000e-004	5.7000e-003	0.0000	17.1287	17.1287	4.3000e-004	0.0000	17.1394
Total	7.4800e-003	4.9300e-003	0.0596	1.9000e-004	0.0209	1.6000e-004	0.0211	5.5500e-003	1.5000e-004	5.7000e-003	0.0000	17.1287	17.1287	4.3000e-004	0.0000	17.1394

Mitigated Construction On-Site

	ROG	NOx	CO	SO2	Fugitive PM10	Exhaust PM10	PM10 Total	Fugitive PM2.5	Exhaust PM2.5	PM2.5 Total	Bio- CO2	NBio- CO2	Total CO2	CH4	N2O	CO2e
Category	tons/yr										MT/yr					
Archit. Coating	4.1372					0.0000	0.0000		0.0000	0.0000	0.0000	0.0000	0.0000	0.0000	0.0000	0.0000
Off-Road	3.1600e-003	0.0213	0.0317	5.0000e-005		1.0700e-003	1.0700e-003		1.0700e-003	1.0700e-003	0.0000	4.4682	4.4682	2.5000e-004	0.0000	4.4745
Total	4.1404	0.0213	0.0317	5.0000e-005		1.0700e-003	1.0700e-003		1.0700e-003	1.0700e-003	0.0000	4.4682	4.4682	2.5000e-004	0.0000	4.4745

Village South Specific Plan (Proposed) - Los Angeles-South Coast County, Annual

3.7 Architectural Coating - 2024

Mitigated Construction Off-Site

	ROG	NOx	CO	SO2	Fugitive PM10	Exhaust PM10	PM10 Total	Fugitive PM2.5	Exhaust PM2.5	PM2.5 Total	Bio- CO2	NBio- CO2	Total CO2	CH4	N2O	CO2e
Category	tons/yr										MT/yr					
Hauling	0.0000	0.0000	0.0000	0.0000	0.0000	0.0000	0.0000	0.0000	0.0000	0.0000	0.0000	0.0000	0.0000	0.0000	0.0000	0.0000
Vendor	0.0000	0.0000	0.0000	0.0000	0.0000	0.0000	0.0000	0.0000	0.0000	0.0000	0.0000	0.0000	0.0000	0.0000	0.0000	0.0000
Worker	7.4800e-003	4.9300e-003	0.0596	1.9000e-004	0.0209	1.6000e-004	0.0211	5.5500e-003	1.5000e-004	5.7000e-003	0.0000	17.1287	17.1287	4.3000e-004	0.0000	17.1394
Total	7.4800e-003	4.9300e-003	0.0596	1.9000e-004	0.0209	1.6000e-004	0.0211	5.5500e-003	1.5000e-004	5.7000e-003	0.0000	17.1287	17.1287	4.3000e-004	0.0000	17.1394

4.0 Operational Detail - Mobile

4.1 Mitigation Measures Mobile

Village South Specific Plan (Proposed) - Los Angeles-South Coast County, Annual

	ROG	NOx	CO	SO2	Fugitive PM10	Exhaust PM10	PM10 Total	Fugitive PM2.5	Exhaust PM2.5	PM2.5 Total	Bio- CO2	NBio- CO2	Total CO2	CH4	N2O	CO2e
Category	tons/yr										MT/yr					
Mitigated	1.5857	7.9962	19.1834	0.0821	7.7979	0.0580	7.8559	2.0895	0.0539	2.1434	0.0000	7,620.4986	7,620.4986	0.3407	0.0000	7,629.0162
Unmitigated	1.5857	7.9962	19.1834	0.0821	7.7979	0.0580	7.8559	2.0895	0.0539	2.1434	0.0000	7,620.4986	7,620.4986	0.3407	0.0000	7,629.0162

4.2 Trip Summary Information

Land Use	Average Daily Trip Rate			Unmitigated	Mitigated
	Weekday	Saturday	Sunday	Annual VMT	Annual VMT
Apartments Low Rise	145.75	154.25	154.00	506,227	506,227
Apartments Mid Rise	4,026.75	3,773.25	4075.50	13,660,065	13,660,065
General Office Building	288.45	62.55	31.05	706,812	706,812
High Turnover (Sit Down Restaurant)	2,368.80	2,873.52	2817.72	3,413,937	3,413,937
Hotel	192.00	187.50	160.00	445,703	445,703
Quality Restaurant	501.12	511.92	461.20	707,488	707,488
Regional Shopping Center	528.08	601.44	357.84	1,112,221	1,112,221
Total	8,050.95	8,164.43	8,057.31	20,552,452	20,552,452

4.3 Trip Type Information

Village South Specific Plan (Proposed) - Los Angeles-South Coast County, Annual

Land Use	Miles			Trip %			Trip Purpose %		
	H-W or C-W	H-S or C-C	H-O or C-NW	H-W or C-W	H-S or C-C	H-O or C-NW	Primary	Diverted	Pass-by
Apartments Low Rise	14.70	5.90	8.70	40.20	19.20	40.60	86	11	3
Apartments Mid Rise	14.70	5.90	8.70	40.20	19.20	40.60	86	11	3
General Office Building	16.60	8.40	6.90	33.00	48.00	19.00	77	19	4
High Turnover (Sit Down Restaurant)	16.60	8.40	6.90	8.50	72.50	19.00	37	20	43
Hotel	16.60	8.40	6.90	19.40	61.60	19.00	58	38	4
Quality Restaurant	16.60	8.40	6.90	12.00	69.00	19.00	38	18	44
Regional Shopping Center	16.60	8.40	6.90	16.30	64.70	19.00	54	35	11

4.4 Fleet Mix

Land Use	LDA	LDT1	LDT2	MDV	LHD1	LHD2	MHD	HHD	OBUS	UBUS	MCY	SBUS	MH
Apartments Low Rise	0.543088	0.044216	0.209971	0.116369	0.014033	0.006332	0.021166	0.033577	0.002613	0.001817	0.005285	0.000712	0.000821
Apartments Mid Rise	0.543088	0.044216	0.209971	0.116369	0.014033	0.006332	0.021166	0.033577	0.002613	0.001817	0.005285	0.000712	0.000821
General Office Building	0.543088	0.044216	0.209971	0.116369	0.014033	0.006332	0.021166	0.033577	0.002613	0.001817	0.005285	0.000712	0.000821
High Turnover (Sit Down Restaurant)	0.543088	0.044216	0.209971	0.116369	0.014033	0.006332	0.021166	0.033577	0.002613	0.001817	0.005285	0.000712	0.000821
Hotel	0.543088	0.044216	0.209971	0.116369	0.014033	0.006332	0.021166	0.033577	0.002613	0.001817	0.005285	0.000712	0.000821
Quality Restaurant	0.543088	0.044216	0.209971	0.116369	0.014033	0.006332	0.021166	0.033577	0.002613	0.001817	0.005285	0.000712	0.000821
Regional Shopping Center	0.543088	0.044216	0.209971	0.116369	0.014033	0.006332	0.021166	0.033577	0.002613	0.001817	0.005285	0.000712	0.000821

5.0 Energy Detail

Historical Energy Use: N

5.1 Mitigation Measures Energy

Village South Specific Plan (Proposed) - Los Angeles-South Coast County, Annual

	ROG	NOx	CO	SO2	Fugitive PM10	Exhaust PM10	PM10 Total	Fugitive PM2.5	Exhaust PM2.5	PM2.5 Total	Bio- CO2	NBio- CO2	Total CO2	CH4	N2O	CO2e
Category	tons/yr										MT/yr					
Electricity Mitigated							0.0000	0.0000		0.0000	0.0000	2,512.6465	2,512.6465	0.1037	0.0215	2,521.6356
Electricity Unmitigated							0.0000	0.0000		0.0000	0.0000	2,512.6465	2,512.6465	0.1037	0.0215	2,521.6356
NaturalGas Mitigated	0.1398	1.2312	0.7770	7.6200e-003		0.0966	0.0966		0.0966	0.0966	0.0000	1,383.4267	1,383.4267	0.0265	0.0254	1,391.6478
NaturalGas Unmitigated	0.1398	1.2312	0.7770	7.6200e-003		0.0966	0.0966		0.0966	0.0966	0.0000	1,383.4267	1,383.4267	0.0265	0.0254	1,391.6478

Village South Specific Plan (Proposed) - Los Angeles-South Coast County, Annual

5.2 Energy by Land Use - NaturalGas

Unmitigated

	NaturalGas Use	ROG	NOx	CO	SO2	Fugitive PM10	Exhaust PM10	PM10 Total	Fugitive PM2.5	Exhaust PM2.5	PM2.5 Total	Bio- CO2	NBio- CO2	Total CO2	CH4	N2O	CO2e
Land Use	kBTU/yr	tons/yr										MT/yr					
Apartments Low Rise	408494	2.2000e-003	0.0188	8.0100e-003	1.2000e-004		1.5200e-003	1.5200e-003		1.5200e-003	1.5200e-003	0.0000	21.7988	21.7988	4.2000e-004	4.0000e-004	21.9284
Apartments Mid Rise	1.30613e+007	0.0704	0.6018	0.2561	3.8400e-003		0.0487	0.0487		0.0487	0.0487	0.0000	696.9989	696.9989	0.0134	0.0128	701.1408
General Office Building	468450	2.5300e-003	0.0230	0.0193	1.4000e-004		1.7500e-003	1.7500e-003		1.7500e-003	1.7500e-003	0.0000	24.9983	24.9983	4.8000e-004	4.6000e-004	25.1468
High Turnover (Sit Down Restaurant)	8.30736e+006	0.0448	0.4072	0.3421	2.4400e-003		0.0310	0.0310		0.0310	0.0310	0.0000	443.3124	443.3124	8.5000e-003	8.1300e-003	445.9468
Hotel	1.74095e+006	9.3900e-003	0.0853	0.0717	5.1000e-004		6.4900e-003	6.4900e-003		6.4900e-003	6.4900e-003	0.0000	92.9036	92.9036	1.7800e-003	1.7000e-003	93.4557
Quality Restaurant	1.84608e+006	9.9500e-003	0.0905	0.0760	5.4000e-004		6.8800e-003	6.8800e-003		6.8800e-003	6.8800e-003	0.0000	98.5139	98.5139	1.8900e-003	1.8100e-003	99.0993
Regional Shopping Center	91840	5.0000e-004	4.5000e-003	3.7800e-003	3.0000e-005		3.4000e-004	3.4000e-004		3.4000e-004	3.4000e-004	0.0000	4.9009	4.9009	9.0000e-005	9.0000e-005	4.9301
Total		0.1398	1.2312	0.7770	7.6200e-003		0.0966	0.0966		0.0966	0.0966	0.0000	1,383.4268	1,383.4268	0.0265	0.0254	1,391.6478

Village South Specific Plan (Proposed) - Los Angeles-South Coast County, Annual

5.2 Energy by Land Use - NaturalGas

Mitigated

	NaturalGas Use	ROG	NOx	CO	SO2	Fugitive PM10	Exhaust PM10	PM10 Total	Fugitive PM2.5	Exhaust PM2.5	PM2.5 Total	Bio- CO2	NBio- CO2	Total CO2	CH4	N2O	CO2e
Land Use	kBTU/yr	tons/yr										MT/yr					
Apartments Low Rise	408494	2.2000e-003	0.0188	8.0100e-003	1.2000e-004		1.5200e-003	1.5200e-003		1.5200e-003	1.5200e-003	0.0000	21.7988	21.7988	4.2000e-004	4.0000e-004	21.9284
Apartments Mid Rise	1.30613e+007	0.0704	0.6018	0.2561	3.8400e-003		0.0487	0.0487		0.0487	0.0487	0.0000	696.9989	696.9989	0.0134	0.0128	701.1408
General Office Building	468450	2.5300e-003	0.0230	0.0193	1.4000e-004		1.7500e-003	1.7500e-003		1.7500e-003	1.7500e-003	0.0000	24.9983	24.9983	4.8000e-004	4.6000e-004	25.1468
High Turnover (Sit Down Restaurant)	8.30736e+006	0.0448	0.4072	0.3421	2.4400e-003		0.0310	0.0310		0.0310	0.0310	0.0000	443.3124	443.3124	8.5000e-003	8.1300e-003	445.9468
Hotel	1.74095e+006	9.3900e-003	0.0853	0.0717	5.1000e-004		6.4900e-003	6.4900e-003		6.4900e-003	6.4900e-003	0.0000	92.9036	92.9036	1.7800e-003	1.7000e-003	93.4557
Quality Restaurant	1.84608e+006	9.9500e-003	0.0905	0.0760	5.4000e-004		6.8800e-003	6.8800e-003		6.8800e-003	6.8800e-003	0.0000	98.5139	98.5139	1.8900e-003	1.8100e-003	99.0993
Regional Shopping Center	91840	5.0000e-004	4.5000e-003	3.7800e-003	3.0000e-005		3.4000e-004	3.4000e-004		3.4000e-004	3.4000e-004	0.0000	4.9009	4.9009	9.0000e-005	9.0000e-005	4.9301
Total		0.1398	1.2312	0.7770	7.6200e-003		0.0966	0.0966		0.0966	0.0966	0.0000	1,383.4268	1,383.4268	0.0265	0.0254	1,391.6478

Village South Specific Plan (Proposed) - Los Angeles-South Coast County, Annual

5.3 Energy by Land Use - Electricity

Unmitigated

	Electricity Use	Total CO2	CH4	N2O	CO2e
Land Use	kWh/yr	MT/yr			
Apartments Low Rise	106010	33.7770	1.3900e-003	2.9000e-004	33.8978
Apartments Mid Rise	3.94697e+006	1,257.5879	0.0519	0.0107	1,262.0869
General Office Building	584550	186.2502	7.6900e-003	1.5900e-003	186.9165
High Turnover (Sit Down Restaurant)	1.58904e+006	506.3022	0.0209	4.3200e-003	508.1135
Hotel	550308	175.3399	7.2400e-003	1.5000e-003	175.9672
Quality Restaurant	353120	112.5116	4.6500e-003	9.6000e-004	112.9141
Regional Shopping Center	756000	240.8778	9.9400e-003	2.0600e-003	241.7395
Total		2,512.6465	0.1037	0.0215	2,521.6356

Village South Specific Plan (Proposed) - Los Angeles-South Coast County, Annual

5.3 Energy by Land Use - Electricity

Mitigated

	Electricity Use	Total CO2	CH4	N2O	CO2e
Land Use	kWh/yr	MT/yr			
Apartments Low Rise	106010	33.7770	1.3900e-003	2.9000e-004	33.8978
Apartments Mid Rise	3.94697e+006	1,257.5879	0.0519	0.0107	1,262.0869
General Office Building	584550	186.2502	7.6900e-003	1.5900e-003	186.9165
High Turnover (Sit Down Restaurant)	1.58904e+006	506.3022	0.0209	4.3200e-003	508.1135
Hotel	550308	175.3399	7.2400e-003	1.5000e-003	175.9672
Quality Restaurant	353120	112.5116	4.6500e-003	9.6000e-004	112.9141
Regional Shopping Center	756000	240.8778	9.9400e-003	2.0600e-003	241.7395
Total		2,512.6465	0.1037	0.0215	2,521.6356

6.0 Area Detail

6.1 Mitigation Measures Area

Village South Specific Plan (Proposed) - Los Angeles-South Coast County, Annual

	ROG	NOx	CO	SO2	Fugitive PM10	Exhaust PM10	PM10 Total	Fugitive PM2.5	Exhaust PM2.5	PM2.5 Total	Bio- CO2	NBio- CO2	Total CO2	CH4	N2O	CO2e
Category	tons/yr										MT/yr					
Mitigated	5.1437	0.2950	10.3804	1.6700e-003		0.0714	0.0714		0.0714	0.0714	0.0000	220.9670	220.9670	0.0201	3.7400e-003	222.5835
Unmitigated	5.1437	0.2950	10.3804	1.6700e-003		0.0714	0.0714		0.0714	0.0714	0.0000	220.9670	220.9670	0.0201	3.7400e-003	222.5835

6.2 Area by SubCategory

Unmitigated

	ROG	NOx	CO	SO2	Fugitive PM10	Exhaust PM10	PM10 Total	Fugitive PM2.5	Exhaust PM2.5	PM2.5 Total	Bio- CO2	NBio- CO2	Total CO2	CH4	N2O	CO2e
SubCategory	tons/yr										MT/yr					
Architectural Coating	0.4137					0.0000	0.0000		0.0000	0.0000	0.0000	0.0000	0.0000	0.0000	0.0000	0.0000
Consumer Products	4.3998					0.0000	0.0000		0.0000	0.0000	0.0000	0.0000	0.0000	0.0000	0.0000	0.0000
Hearth	0.0206	0.1763	0.0750	1.1200e-003		0.0143	0.0143		0.0143	0.0143	0.0000	204.1166	204.1166	3.9100e-003	3.7400e-003	205.3295
Landscaping	0.3096	0.1187	10.3054	5.4000e-004		0.0572	0.0572		0.0572	0.0572	0.0000	16.8504	16.8504	0.0161	0.0000	17.2540
Total	5.1437	0.2950	10.3804	1.6600e-003		0.0714	0.0714		0.0714	0.0714	0.0000	220.9670	220.9670	0.0201	3.7400e-003	222.5835

Village South Specific Plan (Proposed) - Los Angeles-South Coast County, Annual

6.2 Area by SubCategory

Mitigated

	ROG	NOx	CO	SO2	Fugitive PM10	Exhaust PM10	PM10 Total	Fugitive PM2.5	Exhaust PM2.5	PM2.5 Total	Bio- CO2	NBio- CO2	Total CO2	CH4	N2O	CO2e
SubCategory	tons/yr										MT/yr					
Architectural Coating	0.4137					0.0000	0.0000		0.0000	0.0000	0.0000	0.0000	0.0000	0.0000	0.0000	0.0000
Consumer Products	4.3998					0.0000	0.0000		0.0000	0.0000	0.0000	0.0000	0.0000	0.0000	0.0000	0.0000
Hearth	0.0206	0.1763	0.0750	1.1200e-003		0.0143	0.0143		0.0143	0.0143	0.0000	204.1166	204.1166	3.9100e-003	3.7400e-003	205.3295
Landscaping	0.3096	0.1187	10.3054	5.4000e-004		0.0572	0.0572		0.0572	0.0572	0.0000	16.8504	16.8504	0.0161	0.0000	17.2540
Total	5.1437	0.2950	10.3804	1.6600e-003		0.0714	0.0714		0.0714	0.0714	0.0000	220.9670	220.9670	0.0201	3.7400e-003	222.5835

7.0 Water Detail

7.1 Mitigation Measures Water

Village South Specific Plan (Proposed) - Los Angeles-South Coast County, Annual

	Total CO2	CH4	N2O	CO2e
Category	MT/yr			
Mitigated	585.8052	3.0183	0.0755	683.7567
Unmitigated	585.8052	3.0183	0.0755	683.7567

Village South Specific Plan (Proposed) - Los Angeles-South Coast County, Annual

7.2 Water by Land Use

Unmitigated

	Indoor/Outdoor Use	Total CO2	CH4	N2O	CO2e
Land Use	Mgal	MT/yr			
Apartments Low Rise	1.62885 / 1.02688	10.9095	0.0535	1.3400e-003	12.6471
Apartments Mid Rise	63.5252 / 40.0485	425.4719	2.0867	0.0523	493.2363
General Office Building	7.99802 / 4.90201	53.0719	0.2627	6.5900e-003	61.6019
High Turnover (Sit Down Restaurant)	10.9272 / 0.697482	51.2702	0.3580	8.8200e-003	62.8482
Hotel	1.26834 / 0.140927	6.1633	0.0416	1.0300e-003	7.5079
Quality Restaurant	2.42827 / 0.154996	11.3934	0.0796	1.9600e-003	13.9663
Regional Shopping Center	4.14806 / 2.54236	27.5250	0.1363	3.4200e-003	31.9490
Total		585.8052	3.0183	0.0755	683.7567

Village South Specific Plan (Proposed) - Los Angeles-South Coast County, Annual

7.2 Water by Land Use

Mitigated

	Indoor/Outdoor Use	Total CO2	CH4	N2O	CO2e
Land Use	Mgal	MT/yr			
Apartments Low Rise	1.62885 / 1.02688	10.9095	0.0535	1.3400e-003	12.6471
Apartments Mid Rise	63.5252 / 40.0485	425.4719	2.0867	0.0523	493.2363
General Office Building	7.99802 / 4.90201	53.0719	0.2627	6.5900e-003	61.6019
High Turnover (Sit Down Restaurant)	10.9272 / 0.697482	51.2702	0.3580	8.8200e-003	62.8482
Hotel	1.26834 / 0.140927	6.1633	0.0416	1.0300e-003	7.5079
Quality Restaurant	2.42827 / 0.154996	11.3934	0.0796	1.9600e-003	13.9663
Regional Shopping Center	4.14806 / 2.54236	27.5250	0.1363	3.4200e-003	31.9490
Total		585.8052	3.0183	0.0755	683.7567

8.0 Waste Detail

8.1 Mitigation Measures Waste

Village South Specific Plan (Proposed) - Los Angeles-South Coast County, Annual

Category/Year

	Total CO2	CH4	N2O	CO2e
	MT/yr			
Mitigated	207.8079	12.2811	0.0000	514.8354
Unmitigated	207.8079	12.2811	0.0000	514.8354

Village South Specific Plan (Proposed) - Los Angeles-South Coast County, Annual

8.2 Waste by Land Use

Unmitigated

	Waste Disposed	Total CO2	CH4	N2O	CO2e
Land Use	tons	MT/yr			
Apartments Low Rise	11.5	2.3344	0.1380	0.0000	5.7834
Apartments Mid Rise	448.5	91.0415	5.3804	0.0000	225.5513
General Office Building	41.85	8.4952	0.5021	0.0000	21.0464
High Turnover (Sit Down Restaurant)	428.4	86.9613	5.1393	0.0000	215.4430
Hotel	27.38	5.5579	0.3285	0.0000	13.7694
Quality Restaurant	7.3	1.4818	0.0876	0.0000	3.6712
Regional Shopping Center	58.8	11.9359	0.7054	0.0000	29.5706
Total		207.8079	12.2811	0.0000	514.8354

Village South Specific Plan (Proposed) - Los Angeles-South Coast County, Annual

8.2 Waste by Land Use

Mitigated

	Waste Disposed	Total CO2	CH4	N2O	CO2e
Land Use	tons	MT/yr			
Apartments Low Rise	11.5	2.3344	0.1380	0.0000	5.7834
Apartments Mid Rise	448.5	91.0415	5.3804	0.0000	225.5513
General Office Building	41.85	8.4952	0.5021	0.0000	21.0464
High Turnover (Sit Down Restaurant)	428.4	86.9613	5.1393	0.0000	215.4430
Hotel	27.38	5.5579	0.3285	0.0000	13.7694
Quality Restaurant	7.3	1.4818	0.0876	0.0000	3.6712
Regional Shopping Center	58.8	11.9359	0.7054	0.0000	29.5706
Total		207.8079	12.2811	0.0000	514.8354

9.0 Operational Offroad

Equipment Type	Number	Hours/Day	Days/Year	Horse Power	Load Factor	Fuel Type
----------------	--------	-----------	-----------	-------------	-------------	-----------

10.0 Stationary Equipment

Fire Pumps and Emergency Generators

Equipment Type	Number	Hours/Day	Hours/Year	Horse Power	Load Factor	Fuel Type
----------------	--------	-----------	------------	-------------	-------------	-----------

Village South Specific Plan (Proposed) - Los Angeles-South Coast County, Annual

Boilers

Equipment Type	Number	Heat Input/Day	Heat Input/Year	Boiler Rating	Fuel Type
----------------	--------	----------------	-----------------	---------------	-----------

User Defined Equipment

Equipment Type	Number
----------------	--------

11.0 Vegetation

Village South Specific Plan (Proposed) - Los Angeles-South Coast County, Summer

Village South Specific Plan (Proposed)
Los Angeles-South Coast County, Summer

1.0 Project Characteristics

1.1 Land Usage

Land Uses	Size	Metric	Lot Acreage	Floor Surface Area	Population
General Office Building	45.00	1000sqft	1.03	45,000.00	0
High Turnover (Sit Down Restaurant)	36.00	1000sqft	0.83	36,000.00	0
Hotel	50.00	Room	1.67	72,600.00	0
Quality Restaurant	8.00	1000sqft	0.18	8,000.00	0
Apartments Low Rise	25.00	Dwelling Unit	1.56	25,000.00	72
Apartments Mid Rise	975.00	Dwelling Unit	25.66	975,000.00	2789
Regional Shopping Center	56.00	1000sqft	1.29	56,000.00	0

1.2 Other Project Characteristics

Urbanization	Urban	Wind Speed (m/s)	2.2	Precipitation Freq (Days)	33
Climate Zone	9			Operational Year	2028
Utility Company	Southern California Edison				
CO2 Intensity (lb/MW hr)	702.44	CH4 Intensity (lb/MW hr)	0.029	N2O Intensity (lb/MW hr)	0.006

1.3 User Entered Comments & Non-Default Data

Village South Specific Plan (Proposed) - Los Angeles-South Coast County, Summer

Project Characteristics - Consistent with the DEIR's model.

Land Use - See SWAPE comment regarding residential and retail land uses.

Construction Phase - See SWAPE comment regarding individual construction phase lengths.

Demolition - Consistent with the DEIR's model. See SWAPE comment regarding demolition.

Vehicle Trips - Saturday trips consistent with the DEIR's model. See SWAPE comment regarding weekday and Sunday trips.

Woodstoves - Woodstoves and wood-burning fireplaces consistent with the DEIR's model. See SWAPE comment regarding gas fireplaces.

Energy Use -

Construction Off-road Equipment Mitigation - See SWAPE comment on construction-related mitigation.

Area Mitigation - See SWAPE comment regarding operational mitigation measures.

Water Mitigation - See SWAPE comment regarding operational mitigation measures.

Trips and VMT - Local hire provision

Table Name	Column Name	Default Value	New Value
tblFireplaces	FireplaceWoodMass	1,019.20	0.00
tblFireplaces	FireplaceWoodMass	1,019.20	0.00
tblFireplaces	NumberWood	1.25	0.00
tblFireplaces	NumberWood	48.75	0.00
tblTripsAndVMT	WorkerTripLength	14.70	10.00
tblTripsAndVMT	WorkerTripLength	14.70	10.00
tblTripsAndVMT	WorkerTripLength	14.70	10.00
tblTripsAndVMT	WorkerTripLength	14.70	10.00
tblTripsAndVMT	WorkerTripLength	14.70	10.00
tblTripsAndVMT	WorkerTripLength	14.70	10.00
tblVehicleTrips	ST_TR	7.16	6.17
tblVehicleTrips	ST_TR	6.39	3.87
tblVehicleTrips	ST_TR	2.46	1.39
tblVehicleTrips	ST_TR	158.37	79.82

Village South Specific Plan (Proposed) - Los Angeles-South Coast County, Summer

tblVehicleTrips	ST_TR	8.19	3.75
tblVehicleTrips	ST_TR	94.36	63.99
tblVehicleTrips	ST_TR	49.97	10.74
tblVehicleTrips	SU_TR	6.07	6.16
tblVehicleTrips	SU_TR	5.86	4.18
tblVehicleTrips	SU_TR	1.05	0.69
tblVehicleTrips	SU_TR	131.84	78.27
tblVehicleTrips	SU_TR	5.95	3.20
tblVehicleTrips	SU_TR	72.16	57.65
tblVehicleTrips	SU_TR	25.24	6.39
tblVehicleTrips	WD_TR	6.59	5.83
tblVehicleTrips	WD_TR	6.65	4.13
tblVehicleTrips	WD_TR	11.03	6.41
tblVehicleTrips	WD_TR	127.15	65.80
tblVehicleTrips	WD_TR	8.17	3.84
tblVehicleTrips	WD_TR	89.95	62.64
tblVehicleTrips	WD_TR	42.70	9.43
tblWoodstoves	NumberCatalytic	1.25	0.00
tblWoodstoves	NumberCatalytic	48.75	0.00
tblWoodstoves	NumberNoncatalytic	1.25	0.00
tblWoodstoves	NumberNoncatalytic	48.75	0.00
tblWoodstoves	WoodstoveDayYear	25.00	0.00
tblWoodstoves	WoodstoveDayYear	25.00	0.00
tblWoodstoves	WoodstoveWoodMass	999.60	0.00
tblWoodstoves	WoodstoveWoodMass	999.60	0.00

2.0 Emissions Summary

Village South Specific Plan (Proposed) - Los Angeles-South Coast County, Summer

2.1 Overall Construction (Maximum Daily Emission)

Unmitigated Construction

	ROG	NOx	CO	SO2	Fugitive PM10	Exhaust PM10	PM10 Total	Fugitive PM2.5	Exhaust PM2.5	PM2.5 Total	Bio- CO2	NBio- CO2	Total CO2	CH4	N2O	CO2e
Year	lb/day										lb/day					
2021	4.2561	46.4415	31.4494	0.0636	18.2032	2.0456	20.2488	9.9670	1.8820	11.8490	0.0000	6,163.4166	6,163.4166	1.9475	0.0000	6,212.1039
2022	4.5441	38.8811	40.8776	0.1240	8.8255	1.6361	10.4616	3.6369	1.5052	5.1421	0.0000	12,493.4403	12,493.4403	1.9485	0.0000	12,518.5707
2023	4.1534	25.7658	38.7457	0.1206	7.0088	0.7592	7.7679	1.8799	0.7136	2.5935	0.0000	12,150.4890	12,150.4890	0.9589	0.0000	12,174.4615
2024	237.0219	9.5478	14.9642	0.0239	1.2171	0.4694	1.2875	0.3229	0.4319	0.4621	0.0000	2,313.1808	2,313.1808	0.7166	0.0000	2,331.0956
Maximum	237.0219	46.4415	40.8776	0.1240	18.2032	2.0456	20.2488	9.9670	1.8820	11.8490	0.0000	12,493.4403	12,493.4403	1.9485	0.0000	12,518.5707

Village South Specific Plan (Proposed) - Los Angeles-South Coast County, Summer

2.2 Overall Operational

Unmitigated Operational

	ROG	NOx	CO	SO2	Fugitive PM10	Exhaust PM10	PM10 Total	Fugitive PM2.5	Exhaust PM2.5	PM2.5 Total	Bio- CO2	NBio- CO2	Total CO2	CH4	N2O	CO2e
Category	lb/day										lb/day					
Area	30.5020	15.0496	88.4430	0.0944		1.5974	1.5974		1.5974	1.5974	0.0000	18,148.59 50	18,148.59 50	0.4874	0.3300	18,259.11 92
Energy	0.7660	6.7462	4.2573	0.0418		0.5292	0.5292		0.5292	0.5292		8,355.983 2	8,355.983 2	0.1602	0.1532	8,405.638 7
Mobile	9.8489	45.4304	114.8495	0.4917	45.9592	0.3360	46.2951	12.2950	0.3119	12.6070		50,306.60 34	50,306.60 34	2.1807		50,361.12 08
Total	41.1168	67.2262	207.5497	0.6278	45.9592	2.4626	48.4217	12.2950	2.4385	14.7336	0.0000	76,811.18 16	76,811.18 16	2.8282	0.4832	77,025.87 86

Mitigated Operational

	ROG	NOx	CO	SO2	Fugitive PM10	Exhaust PM10	PM10 Total	Fugitive PM2.5	Exhaust PM2.5	PM2.5 Total	Bio- CO2	NBio- CO2	Total CO2	CH4	N2O	CO2e
Category	lb/day										lb/day					
Area	30.5020	15.0496	88.4430	0.0944		1.5974	1.5974		1.5974	1.5974	0.0000	18,148.59 50	18,148.59 50	0.4874	0.3300	18,259.11 92
Energy	0.7660	6.7462	4.2573	0.0418		0.5292	0.5292		0.5292	0.5292		8,355.983 2	8,355.983 2	0.1602	0.1532	8,405.638 7
Mobile	9.8489	45.4304	114.8495	0.4917	45.9592	0.3360	46.2951	12.2950	0.3119	12.6070		50,306.60 34	50,306.60 34	2.1807		50,361.12 08
Total	41.1168	67.2262	207.5497	0.6278	45.9592	2.4626	48.4217	12.2950	2.4385	14.7336	0.0000	76,811.18 16	76,811.18 16	2.8282	0.4832	77,025.87 86

Village South Specific Plan (Proposed) - Los Angeles-South Coast County, Summer

	ROG	NOx	CO	SO2	Fugitive PM10	Exhaust PM10	PM10 Total	Fugitive PM2.5	Exhaust PM2.5	PM2.5 Total	Bio- CO2	NBio-CO2	Total CO2	CH4	N2O	CO2e
Percent Reduction	0.00	0.00	0.00	0.00	0.00	0.00	0.00	0.00	0.00	0.00	0.00	0.00	0.00	0.00	0.00	0.00

3.0 Construction Detail

Construction Phase

Phase Number	Phase Name	Phase Type	Start Date	End Date	Num Days Week	Num Days	Phase Description
1	Demolition	Demolition	9/1/2021	10/12/2021	5	30	
2	Site Preparation	Site Preparation	10/13/2021	11/9/2021	5	20	
3	Grading	Grading	11/10/2021	1/11/2022	5	45	
4	Building Construction	Building Construction	1/12/2022	12/12/2023	5	500	
5	Paving	Paving	12/13/2023	1/30/2024	5	35	
6	Architectural Coating	Architectural Coating	1/31/2024	3/19/2024	5	35	

Acres of Grading (Site Preparation Phase): 0

Acres of Grading (Grading Phase): 112.5

Acres of Paving: 0

Residential Indoor: 2,025,000; Residential Outdoor: 675,000; Non-Residential Indoor: 326,400; Non-Residential Outdoor: 108,800; Striped Parking Area: 0 (Architectural Coating – sqft)

OffRoad Equipment

Village South Specific Plan (Proposed) - Los Angeles-South Coast County, Summer

Phase Name	Offroad Equipment Type	Amount	Usage Hours	Horse Power	Load Factor
Demolition	Concrete/Industrial Saws	1	8.00	81	0.73
Demolition	Excavators	3	8.00	158	0.38
Demolition	Rubber Tired Dozers	2	8.00	247	0.40
Site Preparation	Rubber Tired Dozers	3	8.00	247	0.40
Site Preparation	Tractors/Loaders/Backhoes	4	8.00	97	0.37
Grading	Excavators	2	8.00	158	0.38
Grading	Graders	1	8.00	187	0.41
Grading	Rubber Tired Dozers	1	8.00	247	0.40
Grading	Scrapers	2	8.00	367	0.48
Grading	Tractors/Loaders/Backhoes	2	8.00	97	0.37
Building Construction	Cranes	1	7.00	231	0.29
Building Construction	Forklifts	3	8.00	89	0.20
Building Construction	Generator Sets	1	8.00	84	0.74
Building Construction	Tractors/Loaders/Backhoes	3	7.00	97	0.37
Building Construction	Welders	1	8.00	46	0.45
Paving	Pavers	2	8.00	130	0.42
Paving	Paving Equipment	2	8.00	132	0.36
Paving	Rollers	2	8.00	80	0.38
Architectural Coating	Air Compressors	1	6.00	78	0.48

Trips and VMT

Village South Specific Plan (Proposed) - Los Angeles-South Coast County, Summer

Phase Name	Offroad Equipment Count	Worker Trip Number	Vendor Trip Number	Hauling Trip Number	Worker Trip Length	Vendor Trip Length	Hauling Trip Length	Worker Vehicle Class	Vendor Vehicle Class	Hauling Vehicle Class
Demolition	6	15.00	0.00	458.00	10.00	6.90	20.00	LD_Mix	HDT_Mix	HHDT
Site Preparation	7	18.00	0.00	0.00	10.00	6.90	20.00	LD_Mix	HDT_Mix	HHDT
Grading	8	20.00	0.00	0.00	10.00	6.90	20.00	LD_Mix	HDT_Mix	HHDT
Building Construction	9	801.00	143.00	0.00	10.00	6.90	20.00	LD_Mix	HDT_Mix	HHDT
Paving	6	15.00	0.00	0.00	10.00	6.90	20.00	LD_Mix	HDT_Mix	HHDT
Architectural Coating	1	160.00	0.00	0.00	10.00	6.90	20.00	LD_Mix	HDT_Mix	HHDT

3.1 Mitigation Measures Construction

3.2 Demolition - 2021

Unmitigated Construction On-Site

	ROG	NOx	CO	SO2	Fugitive PM10	Exhaust PM10	PM10 Total	Fugitive PM2.5	Exhaust PM2.5	PM2.5 Total	Bio- CO2	NBio- CO2	Total CO2	CH4	N2O	CO2e
Category	lb/day										lb/day					
Fugitive Dust					3.3074	0.0000	3.3074	0.5008	0.0000	0.5008			0.0000			0.0000
Off-Road	3.1651	31.4407	21.5650	0.0388		1.5513	1.5513		1.4411	1.4411		3,747.9449	3,747.9449	1.0549		3,774.3174
Total	3.1651	31.4407	21.5650	0.0388	3.3074	1.5513	4.8588	0.5008	1.4411	1.9419		3,747.9449	3,747.9449	1.0549		3,774.3174

Village South Specific Plan (Proposed) - Los Angeles-South Coast County, Summer

3.2 Demolition - 2021

Unmitigated Construction Off-Site

	ROG	NOx	CO	SO2	Fugitive PM10	Exhaust PM10	PM10 Total	Fugitive PM2.5	Exhaust PM2.5	PM2.5 Total	Bio- CO2	NBio- CO2	Total CO2	CH4	N2O	CO2e
Category	lb/day										lb/day					
Hauling	0.1273	4.0952	0.9602	0.0119	0.2669	0.0126	0.2795	0.0732	0.0120	0.0852		1,292.2413	1,292.2413	0.0877		1,294.4337
Vendor	0.0000	0.0000	0.0000	0.0000	0.0000	0.0000	0.0000	0.0000	0.0000	0.0000		0.0000	0.0000	0.0000		0.0000
Worker	0.0487	0.0313	0.4282	1.1800e-003	0.1141	9.5000e-004	0.1151	0.0303	8.8000e-004	0.0311		117.2799	117.2799	3.5200e-003		117.3678
Total	0.1760	4.1265	1.3884	0.0131	0.3810	0.0135	0.3946	0.1034	0.0129	0.1163		1,409.5212	1,409.5212	0.0912		1,411.8015

Mitigated Construction On-Site

	ROG	NOx	CO	SO2	Fugitive PM10	Exhaust PM10	PM10 Total	Fugitive PM2.5	Exhaust PM2.5	PM2.5 Total	Bio- CO2	NBio- CO2	Total CO2	CH4	N2O	CO2e
Category	lb/day										lb/day					
Fugitive Dust					3.3074	0.0000	3.3074	0.5008	0.0000	0.5008			0.0000			0.0000
Off-Road	3.1651	31.4407	21.5650	0.0388		1.5513	1.5513		1.4411	1.4411	0.0000	3,747.9449	3,747.9449	1.0549		3,774.3174
Total	3.1651	31.4407	21.5650	0.0388	3.3074	1.5513	4.8588	0.5008	1.4411	1.9419	0.0000	3,747.9449	3,747.9449	1.0549		3,774.3174

Village South Specific Plan (Proposed) - Los Angeles-South Coast County, Summer

3.2 Demolition - 2021

Mitigated Construction Off-Site

	ROG	NOx	CO	SO2	Fugitive PM10	Exhaust PM10	PM10 Total	Fugitive PM2.5	Exhaust PM2.5	PM2.5 Total	Bio- CO2	NBio- CO2	Total CO2	CH4	N2O	CO2e
Category	lb/day										lb/day					
Hauling	0.1273	4.0952	0.9602	0.0119	0.2669	0.0126	0.2795	0.0732	0.0120	0.0852		1,292.2413	1,292.2413	0.0877		1,294.4337
Vendor	0.0000	0.0000	0.0000	0.0000	0.0000	0.0000	0.0000	0.0000	0.0000	0.0000		0.0000	0.0000	0.0000		0.0000
Worker	0.0487	0.0313	0.4282	1.1800e-003	0.1141	9.5000e-004	0.1151	0.0303	8.8000e-004	0.0311		117.2799	117.2799	3.5200e-003		117.3678
Total	0.1760	4.1265	1.3884	0.0131	0.3810	0.0135	0.3946	0.1034	0.0129	0.1163		1,409.5212	1,409.5212	0.0912		1,411.8015

3.3 Site Preparation - 2021

Unmitigated Construction On-Site

	ROG	NOx	CO	SO2	Fugitive PM10	Exhaust PM10	PM10 Total	Fugitive PM2.5	Exhaust PM2.5	PM2.5 Total	Bio- CO2	NBio- CO2	Total CO2	CH4	N2O	CO2e
Category	lb/day										lb/day					
Fugitive Dust					18.0663	0.0000	18.0663	9.9307	0.0000	9.9307			0.0000			0.0000
Off-Road	3.8882	40.4971	21.1543	0.0380		2.0445	2.0445		1.8809	1.8809		3,685.6569	3,685.6569	1.1920		3,715.4573
Total	3.8882	40.4971	21.1543	0.0380	18.0663	2.0445	20.1107	9.9307	1.8809	11.8116		3,685.6569	3,685.6569	1.1920		3,715.4573

Village South Specific Plan (Proposed) - Los Angeles-South Coast County, Summer

3.3 Site Preparation - 2021

Unmitigated Construction Off-Site

	ROG	NOx	CO	SO2	Fugitive PM10	Exhaust PM10	PM10 Total	Fugitive PM2.5	Exhaust PM2.5	PM2.5 Total	Bio- CO2	NBio- CO2	Total CO2	CH4	N2O	CO2e
Category	lb/day										lb/day					
Hauling	0.0000	0.0000	0.0000	0.0000	0.0000	0.0000	0.0000	0.0000	0.0000	0.0000		0.0000	0.0000	0.0000		0.0000
Vendor	0.0000	0.0000	0.0000	0.0000	0.0000	0.0000	0.0000	0.0000	0.0000	0.0000		0.0000	0.0000	0.0000		0.0000
Worker	0.0584	0.0375	0.5139	1.4100e-003	0.1369	1.1400e-003	0.1381	0.0363	1.0500e-003	0.0374		140.7359	140.7359	4.2200e-003		140.8414
Total	0.0584	0.0375	0.5139	1.4100e-003	0.1369	1.1400e-003	0.1381	0.0363	1.0500e-003	0.0374		140.7359	140.7359	4.2200e-003		140.8414

Mitigated Construction On-Site

	ROG	NOx	CO	SO2	Fugitive PM10	Exhaust PM10	PM10 Total	Fugitive PM2.5	Exhaust PM2.5	PM2.5 Total	Bio- CO2	NBio- CO2	Total CO2	CH4	N2O	CO2e
Category	lb/day										lb/day					
Fugitive Dust					18.0663	0.0000	18.0663	9.9307	0.0000	9.9307			0.0000			0.0000
Off-Road	3.8882	40.4971	21.1543	0.0380		2.0445	2.0445		1.8809	1.8809	0.0000	3,685.6569	3,685.6569	1.1920		3,715.4573
Total	3.8882	40.4971	21.1543	0.0380	18.0663	2.0445	20.1107	9.9307	1.8809	11.8116	0.0000	3,685.6569	3,685.6569	1.1920		3,715.4573

Village South Specific Plan (Proposed) - Los Angeles-South Coast County, Summer

3.3 Site Preparation - 2021

Mitigated Construction Off-Site

	ROG	NOx	CO	SO2	Fugitive PM10	Exhaust PM10	PM10 Total	Fugitive PM2.5	Exhaust PM2.5	PM2.5 Total	Bio- CO2	NBio- CO2	Total CO2	CH4	N2O	CO2e
Category	lb/day										lb/day					
Hauling	0.0000	0.0000	0.0000	0.0000	0.0000	0.0000	0.0000	0.0000	0.0000	0.0000		0.0000	0.0000	0.0000		0.0000
Vendor	0.0000	0.0000	0.0000	0.0000	0.0000	0.0000	0.0000	0.0000	0.0000	0.0000		0.0000	0.0000	0.0000		0.0000
Worker	0.0584	0.0375	0.5139	1.4100e-003	0.1369	1.1400e-003	0.1381	0.0363	1.0500e-003	0.0374		140.7359	140.7359	4.2200e-003		140.8414
Total	0.0584	0.0375	0.5139	1.4100e-003	0.1369	1.1400e-003	0.1381	0.0363	1.0500e-003	0.0374		140.7359	140.7359	4.2200e-003		140.8414

3.4 Grading - 2021

Unmitigated Construction On-Site

	ROG	NOx	CO	SO2	Fugitive PM10	Exhaust PM10	PM10 Total	Fugitive PM2.5	Exhaust PM2.5	PM2.5 Total	Bio- CO2	NBio- CO2	Total CO2	CH4	N2O	CO2e
Category	lb/day										lb/day					
Fugitive Dust					8.6733	0.0000	8.6733	3.5965	0.0000	3.5965			0.0000			0.0000
Off-Road	4.1912	46.3998	30.8785	0.0620		1.9853	1.9853		1.8265	1.8265		6,007.0434	6,007.0434	1.9428		6,055.6134
Total	4.1912	46.3998	30.8785	0.0620	8.6733	1.9853	10.6587	3.5965	1.8265	5.4230		6,007.0434	6,007.0434	1.9428		6,055.6134

Village South Specific Plan (Proposed) - Los Angeles-South Coast County, Summer

3.4 Grading - 2021

Unmitigated Construction Off-Site

	ROG	NOx	CO	SO2	Fugitive PM10	Exhaust PM10	PM10 Total	Fugitive PM2.5	Exhaust PM2.5	PM2.5 Total	Bio- CO2	NBio- CO2	Total CO2	CH4	N2O	CO2e
Category	lb/day										lb/day					
Hauling	0.0000	0.0000	0.0000	0.0000	0.0000	0.0000	0.0000	0.0000	0.0000	0.0000		0.0000	0.0000	0.0000		0.0000
Vendor	0.0000	0.0000	0.0000	0.0000	0.0000	0.0000	0.0000	0.0000	0.0000	0.0000		0.0000	0.0000	0.0000		0.0000
Worker	0.0649	0.0417	0.5710	1.5700e-003	0.1521	1.2700e-003	0.1534	0.0404	1.1700e-003	0.0415		156.3732	156.3732	4.6900e-003		156.4904
Total	0.0649	0.0417	0.5710	1.5700e-003	0.1521	1.2700e-003	0.1534	0.0404	1.1700e-003	0.0415		156.3732	156.3732	4.6900e-003		156.4904

Mitigated Construction On-Site

	ROG	NOx	CO	SO2	Fugitive PM10	Exhaust PM10	PM10 Total	Fugitive PM2.5	Exhaust PM2.5	PM2.5 Total	Bio- CO2	NBio- CO2	Total CO2	CH4	N2O	CO2e
Category	lb/day										lb/day					
Fugitive Dust					8.6733	0.0000	8.6733	3.5965	0.0000	3.5965			0.0000			0.0000
Off-Road	4.1912	46.3998	30.8785	0.0620		1.9853	1.9853		1.8265	1.8265	0.0000	6,007.0434	6,007.0434	1.9428		6,055.6134
Total	4.1912	46.3998	30.8785	0.0620	8.6733	1.9853	10.6587	3.5965	1.8265	5.4230	0.0000	6,007.0434	6,007.0434	1.9428		6,055.6134

Village South Specific Plan (Proposed) - Los Angeles-South Coast County, Summer

3.4 Grading - 2021

Mitigated Construction Off-Site

	ROG	NOx	CO	SO2	Fugitive PM10	Exhaust PM10	PM10 Total	Fugitive PM2.5	Exhaust PM2.5	PM2.5 Total	Bio- CO2	NBio- CO2	Total CO2	CH4	N2O	CO2e
Category	lb/day										lb/day					
Hauling	0.0000	0.0000	0.0000	0.0000	0.0000	0.0000	0.0000	0.0000	0.0000	0.0000		0.0000	0.0000	0.0000		0.0000
Vendor	0.0000	0.0000	0.0000	0.0000	0.0000	0.0000	0.0000	0.0000	0.0000	0.0000		0.0000	0.0000	0.0000		0.0000
Worker	0.0649	0.0417	0.5710	1.5700e-003	0.1521	1.2700e-003	0.1534	0.0404	1.1700e-003	0.0415		156.3732	156.3732	4.6900e-003		156.4904
Total	0.0649	0.0417	0.5710	1.5700e-003	0.1521	1.2700e-003	0.1534	0.0404	1.1700e-003	0.0415		156.3732	156.3732	4.6900e-003		156.4904

3.4 Grading - 2022

Unmitigated Construction On-Site

	ROG	NOx	CO	SO2	Fugitive PM10	Exhaust PM10	PM10 Total	Fugitive PM2.5	Exhaust PM2.5	PM2.5 Total	Bio- CO2	NBio- CO2	Total CO2	CH4	N2O	CO2e
Category	lb/day										lb/day					
Fugitive Dust					8.6733	0.0000	8.6733	3.5965	0.0000	3.5965			0.0000			0.0000
Off-Road	3.6248	38.8435	29.0415	0.0621		1.6349	1.6349		1.5041	1.5041		6,011.4105	6,011.4105	1.9442		6,060.0158
Total	3.6248	38.8435	29.0415	0.0621	8.6733	1.6349	10.3082	3.5965	1.5041	5.1006		6,011.4105	6,011.4105	1.9442		6,060.0158

Village South Specific Plan (Proposed) - Los Angeles-South Coast County, Summer

3.4 Grading - 2022

Unmitigated Construction Off-Site

	ROG	NOx	CO	SO2	Fugitive PM10	Exhaust PM10	PM10 Total	Fugitive PM2.5	Exhaust PM2.5	PM2.5 Total	Bio- CO2	NBio- CO2	Total CO2	CH4	N2O	CO2e
Category	lb/day										lb/day					
Hauling	0.0000	0.0000	0.0000	0.0000	0.0000	0.0000	0.0000	0.0000	0.0000	0.0000		0.0000	0.0000	0.0000		0.0000
Vendor	0.0000	0.0000	0.0000	0.0000	0.0000	0.0000	0.0000	0.0000	0.0000	0.0000		0.0000	0.0000	0.0000		0.0000
Worker	0.0607	0.0376	0.5263	1.5100e-003	0.1521	1.2300e-003	0.1534	0.0404	1.1300e-003	0.0415		150.8754	150.8754	4.2400e-003		150.9813
Total	0.0607	0.0376	0.5263	1.5100e-003	0.1521	1.2300e-003	0.1534	0.0404	1.1300e-003	0.0415		150.8754	150.8754	4.2400e-003		150.9813

Mitigated Construction On-Site

	ROG	NOx	CO	SO2	Fugitive PM10	Exhaust PM10	PM10 Total	Fugitive PM2.5	Exhaust PM2.5	PM2.5 Total	Bio- CO2	NBio- CO2	Total CO2	CH4	N2O	CO2e
Category	lb/day										lb/day					
Fugitive Dust					8.6733	0.0000	8.6733	3.5965	0.0000	3.5965			0.0000			0.0000
Off-Road	3.6248	38.8435	29.0415	0.0621		1.6349	1.6349		1.5041	1.5041	0.0000	6,011.4105	6,011.4105	1.9442		6,060.0158
Total	3.6248	38.8435	29.0415	0.0621	8.6733	1.6349	10.3082	3.5965	1.5041	5.1006	0.0000	6,011.4105	6,011.4105	1.9442		6,060.0158

Village South Specific Plan (Proposed) - Los Angeles-South Coast County, Summer

3.4 Grading - 2022

Mitigated Construction Off-Site

	ROG	NOx	CO	SO2	Fugitive PM10	Exhaust PM10	PM10 Total	Fugitive PM2.5	Exhaust PM2.5	PM2.5 Total	Bio- CO2	NBio- CO2	Total CO2	CH4	N2O	CO2e
Category	lb/day										lb/day					
Hauling	0.0000	0.0000	0.0000	0.0000	0.0000	0.0000	0.0000	0.0000	0.0000	0.0000		0.0000	0.0000	0.0000		0.0000
Vendor	0.0000	0.0000	0.0000	0.0000	0.0000	0.0000	0.0000	0.0000	0.0000	0.0000		0.0000	0.0000	0.0000		0.0000
Worker	0.0607	0.0376	0.5263	1.5100e-003	0.1521	1.2300e-003	0.1534	0.0404	1.1300e-003	0.0415		150.8754	150.8754	4.2400e-003		150.9813
Total	0.0607	0.0376	0.5263	1.5100e-003	0.1521	1.2300e-003	0.1534	0.0404	1.1300e-003	0.0415		150.8754	150.8754	4.2400e-003		150.9813

3.5 Building Construction - 2022

Unmitigated Construction On-Site

	ROG	NOx	CO	SO2	Fugitive PM10	Exhaust PM10	PM10 Total	Fugitive PM2.5	Exhaust PM2.5	PM2.5 Total	Bio- CO2	NBio- CO2	Total CO2	CH4	N2O	CO2e
Category	lb/day										lb/day					
Off-Road	1.7062	15.6156	16.3634	0.0269		0.8090	0.8090		0.7612	0.7612		2,554.3336	2,554.3336	0.6120		2,569.6322
Total	1.7062	15.6156	16.3634	0.0269		0.8090	0.8090		0.7612	0.7612		2,554.3336	2,554.3336	0.6120		2,569.6322

Village South Specific Plan (Proposed) - Los Angeles-South Coast County, Summer

3.5 Building Construction - 2022

Unmitigated Construction Off-Site

	ROG	NOx	CO	SO2	Fugitive PM10	Exhaust PM10	PM10 Total	Fugitive PM2.5	Exhaust PM2.5	PM2.5 Total	Bio- CO2	NBio- CO2	Total CO2	CH4	N2O	CO2e
Category	lb/day										lb/day					
Hauling	0.0000	0.0000	0.0000	0.0000	0.0000	0.0000	0.0000	0.0000	0.0000	0.0000		0.0000	0.0000	0.0000		0.0000
Vendor	0.4079	13.2032	3.4341	0.0364	0.9155	0.0248	0.9404	0.2636	0.0237	0.2873		3,896.548 2	3,896.548 2	0.2236		3,902.138 4
Worker	2.4299	1.5074	21.0801	0.0607	6.0932	0.0493	6.1425	1.6163	0.0454	1.6617		6,042.558 5	6,042.558 5	0.1697		6,046.800 0
Total	2.8378	14.7106	24.5142	0.0971	7.0087	0.0741	7.0828	1.8799	0.0691	1.9490		9,939.106 7	9,939.106 7	0.3933		9,948.938 4

Mitigated Construction On-Site

	ROG	NOx	CO	SO2	Fugitive PM10	Exhaust PM10	PM10 Total	Fugitive PM2.5	Exhaust PM2.5	PM2.5 Total	Bio- CO2	NBio- CO2	Total CO2	CH4	N2O	CO2e
Category	lb/day										lb/day					
Off-Road	1.7062	15.6156	16.3634	0.0269		0.8090	0.8090		0.7612	0.7612	0.0000	2,554.333 6	2,554.333 6	0.6120		2,569.632 2
Total	1.7062	15.6156	16.3634	0.0269		0.8090	0.8090		0.7612	0.7612	0.0000	2,554.333 6	2,554.333 6	0.6120		2,569.632 2

Village South Specific Plan (Proposed) - Los Angeles-South Coast County, Summer

3.5 Building Construction - 2022

Mitigated Construction Off-Site

	ROG	NOx	CO	SO2	Fugitive PM10	Exhaust PM10	PM10 Total	Fugitive PM2.5	Exhaust PM2.5	PM2.5 Total	Bio- CO2	NBio- CO2	Total CO2	CH4	N2O	CO2e
Category	lb/day										lb/day					
Hauling	0.0000	0.0000	0.0000	0.0000	0.0000	0.0000	0.0000	0.0000	0.0000	0.0000		0.0000	0.0000	0.0000		0.0000
Vendor	0.4079	13.2032	3.4341	0.0364	0.9155	0.0248	0.9404	0.2636	0.0237	0.2873		3,896.548 2	3,896.548 2	0.2236		3,902.138 4
Worker	2.4299	1.5074	21.0801	0.0607	6.0932	0.0493	6.1425	1.6163	0.0454	1.6617		6,042.558 5	6,042.558 5	0.1697		6,046.800 0
Total	2.8378	14.7106	24.5142	0.0971	7.0087	0.0741	7.0828	1.8799	0.0691	1.9490		9,939.106 7	9,939.106 7	0.3933		9,948.938 4

3.5 Building Construction - 2023

Unmitigated Construction On-Site

	ROG	NOx	CO	SO2	Fugitive PM10	Exhaust PM10	PM10 Total	Fugitive PM2.5	Exhaust PM2.5	PM2.5 Total	Bio- CO2	NBio- CO2	Total CO2	CH4	N2O	CO2e
Category	lb/day										lb/day					
Off-Road	1.5728	14.3849	16.2440	0.0269		0.6997	0.6997		0.6584	0.6584		2,555.209 9	2,555.209 9	0.6079		2,570.406 1
Total	1.5728	14.3849	16.2440	0.0269		0.6997	0.6997		0.6584	0.6584		2,555.209 9	2,555.209 9	0.6079		2,570.406 1

Village South Specific Plan (Proposed) - Los Angeles-South Coast County, Summer

3.5 Building Construction - 2023

Unmitigated Construction Off-Site

	ROG	NOx	CO	SO2	Fugitive PM10	Exhaust PM10	PM10 Total	Fugitive PM2.5	Exhaust PM2.5	PM2.5 Total	Bio- CO2	NBio- CO2	Total CO2	CH4	N2O	CO2e
Category	lb/day										lb/day					
Hauling	0.0000	0.0000	0.0000	0.0000	0.0000	0.0000	0.0000	0.0000	0.0000	0.0000		0.0000	0.0000	0.0000		0.0000
Vendor	0.3027	10.0181	3.1014	0.0352	0.9156	0.0116	0.9271	0.2636	0.0111	0.2747		3,773.876 2	3,773.876 2	0.1982		3,778.830 0
Worker	2.2780	1.3628	19.4002	0.0584	6.0932	0.0479	6.1411	1.6163	0.0441	1.6604		5,821.402 8	5,821.402 8	0.1529		5,825.225 4
Total	2.5807	11.3809	22.5017	0.0936	7.0088	0.0595	7.0682	1.8799	0.0552	1.9350		9,595.279 0	9,595.279 0	0.3511		9,604.055 4

Mitigated Construction On-Site

	ROG	NOx	CO	SO2	Fugitive PM10	Exhaust PM10	PM10 Total	Fugitive PM2.5	Exhaust PM2.5	PM2.5 Total	Bio- CO2	NBio- CO2	Total CO2	CH4	N2O	CO2e
Category	lb/day										lb/day					
Off-Road	1.5728	14.3849	16.2440	0.0269		0.6997	0.6997		0.6584	0.6584	0.0000	2,555.209 9	2,555.209 9	0.6079		2,570.406 1
Total	1.5728	14.3849	16.2440	0.0269		0.6997	0.6997		0.6584	0.6584	0.0000	2,555.209 9	2,555.209 9	0.6079		2,570.406 1

Village South Specific Plan (Proposed) - Los Angeles-South Coast County, Summer

3.5 Building Construction - 2023

Mitigated Construction Off-Site

	ROG	NOx	CO	SO2	Fugitive PM10	Exhaust PM10	PM10 Total	Fugitive PM2.5	Exhaust PM2.5	PM2.5 Total	Bio- CO2	NBio- CO2	Total CO2	CH4	N2O	CO2e
Category	lb/day										lb/day					
Hauling	0.0000	0.0000	0.0000	0.0000	0.0000	0.0000	0.0000	0.0000	0.0000	0.0000		0.0000	0.0000	0.0000		0.0000
Vendor	0.3027	10.0181	3.1014	0.0352	0.9156	0.0116	0.9271	0.2636	0.0111	0.2747		3,773.876 2	3,773.876 2	0.1982		3,778.830 0
Worker	2.2780	1.3628	19.4002	0.0584	6.0932	0.0479	6.1411	1.6163	0.0441	1.6604		5,821.402 8	5,821.402 8	0.1529		5,825.225 4
Total	2.5807	11.3809	22.5017	0.0936	7.0088	0.0595	7.0682	1.8799	0.0552	1.9350		9,595.279 0	9,595.279 0	0.3511		9,604.055 4

3.6 Paving - 2023

Unmitigated Construction On-Site

	ROG	NOx	CO	SO2	Fugitive PM10	Exhaust PM10	PM10 Total	Fugitive PM2.5	Exhaust PM2.5	PM2.5 Total	Bio- CO2	NBio- CO2	Total CO2	CH4	N2O	CO2e
Category	lb/day										lb/day					
Off-Road	1.0327	10.1917	14.5842	0.0228		0.5102	0.5102		0.4694	0.4694		2,207.584 1	2,207.584 1	0.7140		2,225.433 6
Paving	0.0000					0.0000	0.0000		0.0000	0.0000			0.0000			0.0000
Total	1.0327	10.1917	14.5842	0.0228		0.5102	0.5102		0.4694	0.4694		2,207.584 1	2,207.584 1	0.7140		2,225.433 6

Village South Specific Plan (Proposed) - Los Angeles-South Coast County, Summer

3.6 Paving - 2023

Unmitigated Construction Off-Site

	ROG	NOx	CO	SO2	Fugitive PM10	Exhaust PM10	PM10 Total	Fugitive PM2.5	Exhaust PM2.5	PM2.5 Total	Bio- CO2	NBio- CO2	Total CO2	CH4	N2O	CO2e
Category	lb/day										lb/day					
Hauling	0.0000	0.0000	0.0000	0.0000	0.0000	0.0000	0.0000	0.0000	0.0000	0.0000		0.0000	0.0000	0.0000		0.0000
Vendor	0.0000	0.0000	0.0000	0.0000	0.0000	0.0000	0.0000	0.0000	0.0000	0.0000		0.0000	0.0000	0.0000		0.0000
Worker	0.0427	0.0255	0.3633	1.0900e-003	0.1141	9.0000e-004	0.1150	0.0303	8.3000e-004	0.0311		109.0150	109.0150	2.8600e-003		109.0866
Total	0.0427	0.0255	0.3633	1.0900e-003	0.1141	9.0000e-004	0.1150	0.0303	8.3000e-004	0.0311		109.0150	109.0150	2.8600e-003		109.0866

Mitigated Construction On-Site

	ROG	NOx	CO	SO2	Fugitive PM10	Exhaust PM10	PM10 Total	Fugitive PM2.5	Exhaust PM2.5	PM2.5 Total	Bio- CO2	NBio- CO2	Total CO2	CH4	N2O	CO2e
Category	lb/day										lb/day					
Off-Road	1.0327	10.1917	14.5842	0.0228		0.5102	0.5102		0.4694	0.4694	0.0000	2,207.5841	2,207.5841	0.7140		2,225.4336
Paving	0.0000					0.0000	0.0000		0.0000	0.0000			0.0000			0.0000
Total	1.0327	10.1917	14.5842	0.0228		0.5102	0.5102		0.4694	0.4694	0.0000	2,207.5841	2,207.5841	0.7140		2,225.4336

Village South Specific Plan (Proposed) - Los Angeles-South Coast County, Summer

3.6 Paving - 2023

Mitigated Construction Off-Site

	ROG	NOx	CO	SO2	Fugitive PM10	Exhaust PM10	PM10 Total	Fugitive PM2.5	Exhaust PM2.5	PM2.5 Total	Bio- CO2	NBio- CO2	Total CO2	CH4	N2O	CO2e
Category	lb/day										lb/day					
Hauling	0.0000	0.0000	0.0000	0.0000	0.0000	0.0000	0.0000	0.0000	0.0000	0.0000		0.0000	0.0000	0.0000		0.0000
Vendor	0.0000	0.0000	0.0000	0.0000	0.0000	0.0000	0.0000	0.0000	0.0000	0.0000		0.0000	0.0000	0.0000		0.0000
Worker	0.0427	0.0255	0.3633	1.0900e-003	0.1141	9.0000e-004	0.1150	0.0303	8.3000e-004	0.0311		109.0150	109.0150	2.8600e-003		109.0866
Total	0.0427	0.0255	0.3633	1.0900e-003	0.1141	9.0000e-004	0.1150	0.0303	8.3000e-004	0.0311		109.0150	109.0150	2.8600e-003		109.0866

3.6 Paving - 2024

Unmitigated Construction On-Site

	ROG	NOx	CO	SO2	Fugitive PM10	Exhaust PM10	PM10 Total	Fugitive PM2.5	Exhaust PM2.5	PM2.5 Total	Bio- CO2	NBio- CO2	Total CO2	CH4	N2O	CO2e
Category	lb/day										lb/day					
Off-Road	0.9882	9.5246	14.6258	0.0228		0.4685	0.4685		0.4310	0.4310		2,207.5472	2,207.5472	0.7140		2,225.3963
Paving	0.0000					0.0000	0.0000		0.0000	0.0000			0.0000			0.0000
Total	0.9882	9.5246	14.6258	0.0228		0.4685	0.4685		0.4310	0.4310		2,207.5472	2,207.5472	0.7140		2,225.3963

Village South Specific Plan (Proposed) - Los Angeles-South Coast County, Summer

3.6 Paving - 2024

Unmitigated Construction Off-Site

	ROG	NOx	CO	SO2	Fugitive PM10	Exhaust PM10	PM10 Total	Fugitive PM2.5	Exhaust PM2.5	PM2.5 Total	Bio- CO2	NBio- CO2	Total CO2	CH4	N2O	CO2e
Category	lb/day										lb/day					
Hauling	0.0000	0.0000	0.0000	0.0000	0.0000	0.0000	0.0000	0.0000	0.0000	0.0000		0.0000	0.0000	0.0000		0.0000
Vendor	0.0000	0.0000	0.0000	0.0000	0.0000	0.0000	0.0000	0.0000	0.0000	0.0000		0.0000	0.0000	0.0000		0.0000
Worker	0.0403	0.0233	0.3384	1.0600e-003	0.1141	8.8000e-004	0.1150	0.0303	8.1000e-004	0.0311		105.6336	105.6336	2.6300e-003		105.6992
Total	0.0403	0.0233	0.3384	1.0600e-003	0.1141	8.8000e-004	0.1150	0.0303	8.1000e-004	0.0311		105.6336	105.6336	2.6300e-003		105.6992

Mitigated Construction On-Site

	ROG	NOx	CO	SO2	Fugitive PM10	Exhaust PM10	PM10 Total	Fugitive PM2.5	Exhaust PM2.5	PM2.5 Total	Bio- CO2	NBio- CO2	Total CO2	CH4	N2O	CO2e
Category	lb/day										lb/day					
Off-Road	0.9882	9.5246	14.6258	0.0228		0.4685	0.4685		0.4310	0.4310	0.0000	2,207.5472	2,207.5472	0.7140		2,225.3963
Paving	0.0000					0.0000	0.0000		0.0000	0.0000			0.0000			0.0000
Total	0.9882	9.5246	14.6258	0.0228		0.4685	0.4685		0.4310	0.4310	0.0000	2,207.5472	2,207.5472	0.7140		2,225.3963

Village South Specific Plan (Proposed) - Los Angeles-South Coast County, Summer

3.6 Paving - 2024

Mitigated Construction Off-Site

	ROG	NOx	CO	SO2	Fugitive PM10	Exhaust PM10	PM10 Total	Fugitive PM2.5	Exhaust PM2.5	PM2.5 Total	Bio- CO2	NBio- CO2	Total CO2	CH4	N2O	CO2e
Category	lb/day										lb/day					
Hauling	0.0000	0.0000	0.0000	0.0000	0.0000	0.0000	0.0000	0.0000	0.0000	0.0000		0.0000	0.0000	0.0000		0.0000
Vendor	0.0000	0.0000	0.0000	0.0000	0.0000	0.0000	0.0000	0.0000	0.0000	0.0000		0.0000	0.0000	0.0000		0.0000
Worker	0.0403	0.0233	0.3384	1.0600e-003	0.1141	8.8000e-004	0.1150	0.0303	8.1000e-004	0.0311		105.6336	105.6336	2.6300e-003		105.6992
Total	0.0403	0.0233	0.3384	1.0600e-003	0.1141	8.8000e-004	0.1150	0.0303	8.1000e-004	0.0311		105.6336	105.6336	2.6300e-003		105.6992

3.7 Architectural Coating - 2024

Unmitigated Construction On-Site

	ROG	NOx	CO	SO2	Fugitive PM10	Exhaust PM10	PM10 Total	Fugitive PM2.5	Exhaust PM2.5	PM2.5 Total	Bio- CO2	NBio- CO2	Total CO2	CH4	N2O	CO2e
Category	lb/day										lb/day					
Archit. Coating	236.4115					0.0000	0.0000		0.0000	0.0000			0.0000			0.0000
Off-Road	0.1808	1.2188	1.8101	2.9700e-003		0.0609	0.0609		0.0609	0.0609		281.4481	281.4481	0.0159		281.8443
Total	236.5923	1.2188	1.8101	2.9700e-003		0.0609	0.0609		0.0609	0.0609		281.4481	281.4481	0.0159		281.8443

Village South Specific Plan (Proposed) - Los Angeles-South Coast County, Summer

3.7 Architectural Coating - 2024

Unmitigated Construction Off-Site

	ROG	NOx	CO	SO2	Fugitive PM10	Exhaust PM10	PM10 Total	Fugitive PM2.5	Exhaust PM2.5	PM2.5 Total	Bio- CO2	NBio- CO2	Total CO2	CH4	N2O	CO2e
Category	lb/day										lb/day					
Hauling	0.0000	0.0000	0.0000	0.0000	0.0000	0.0000	0.0000	0.0000	0.0000	0.0000		0.0000	0.0000	0.0000		0.0000
Vendor	0.0000	0.0000	0.0000	0.0000	0.0000	0.0000	0.0000	0.0000	0.0000	0.0000		0.0000	0.0000	0.0000		0.0000
Worker	0.4296	0.2481	3.6098	0.0113	1.2171	9.4300e-003	1.2266	0.3229	8.6800e-003	0.3315		1,126.7583	1,126.7583	0.0280		1,127.4583
Total	0.4296	0.2481	3.6098	0.0113	1.2171	9.4300e-003	1.2266	0.3229	8.6800e-003	0.3315		1,126.7583	1,126.7583	0.0280		1,127.4583

Mitigated Construction On-Site

	ROG	NOx	CO	SO2	Fugitive PM10	Exhaust PM10	PM10 Total	Fugitive PM2.5	Exhaust PM2.5	PM2.5 Total	Bio- CO2	NBio- CO2	Total CO2	CH4	N2O	CO2e
Category	lb/day										lb/day					
Archit. Coating	236.4115					0.0000	0.0000		0.0000	0.0000			0.0000			0.0000
Off-Road	0.1808	1.2188	1.8101	2.9700e-003		0.0609	0.0609		0.0609	0.0609	0.0000	281.4481	281.4481	0.0159		281.8443
Total	236.5923	1.2188	1.8101	2.9700e-003		0.0609	0.0609		0.0609	0.0609	0.0000	281.4481	281.4481	0.0159		281.8443

Village South Specific Plan (Proposed) - Los Angeles-South Coast County, Summer

3.7 Architectural Coating - 2024

Mitigated Construction Off-Site

	ROG	NOx	CO	SO2	Fugitive PM10	Exhaust PM10	PM10 Total	Fugitive PM2.5	Exhaust PM2.5	PM2.5 Total	Bio- CO2	NBio- CO2	Total CO2	CH4	N2O	CO2e
Category	lb/day										lb/day					
Hauling	0.0000	0.0000	0.0000	0.0000	0.0000	0.0000	0.0000	0.0000	0.0000	0.0000		0.0000	0.0000	0.0000		0.0000
Vendor	0.0000	0.0000	0.0000	0.0000	0.0000	0.0000	0.0000	0.0000	0.0000	0.0000		0.0000	0.0000	0.0000		0.0000
Worker	0.4296	0.2481	3.6098	0.0113	1.2171	9.4300e-003	1.2266	0.3229	8.6800e-003	0.3315		1,126.7583	1,126.7583	0.0280		1,127.4583
Total	0.4296	0.2481	3.6098	0.0113	1.2171	9.4300e-003	1.2266	0.3229	8.6800e-003	0.3315		1,126.7583	1,126.7583	0.0280		1,127.4583

4.0 Operational Detail - Mobile

4.1 Mitigation Measures Mobile

Village South Specific Plan (Proposed) - Los Angeles-South Coast County, Summer

	ROG	NOx	CO	SO2	Fugitive PM10	Exhaust PM10	PM10 Total	Fugitive PM2.5	Exhaust PM2.5	PM2.5 Total	Bio- CO2	NBio- CO2	Total CO2	CH4	N2O	CO2e
Category	lb/day										lb/day					
Mitigated	9.8489	45.4304	114.8495	0.4917	45.9592	0.3360	46.2951	12.2950	0.3119	12.6070		50,306.60 34	50,306.60 34	2.1807		50,361.12 08
Unmitigated	9.8489	45.4304	114.8495	0.4917	45.9592	0.3360	46.2951	12.2950	0.3119	12.6070		50,306.60 34	50,306.60 34	2.1807		50,361.12 08

4.2 Trip Summary Information

Land Use	Average Daily Trip Rate			Unmitigated	Mitigated
	Weekday	Saturday	Sunday	Annual VMT	Annual VMT
Apartments Low Rise	145.75	154.25	154.00	506,227	506,227
Apartments Mid Rise	4,026.75	3,773.25	4075.50	13,660,065	13,660,065
General Office Building	288.45	62.55	31.05	706,812	706,812
High Turnover (Sit Down Restaurant)	2,368.80	2,873.52	2817.72	3,413,937	3,413,937
Hotel	192.00	187.50	160.00	445,703	445,703
Quality Restaurant	501.12	511.92	461.20	707,488	707,488
Regional Shopping Center	528.08	601.44	357.84	1,112,221	1,112,221
Total	8,050.95	8,164.43	8,057.31	20,552,452	20,552,452

4.3 Trip Type Information

Village South Specific Plan (Proposed) - Los Angeles-South Coast County, Summer

Land Use	Miles			Trip %			Trip Purpose %		
	H-W or C-W	H-S or C-C	H-O or C-NW	H-W or C-W	H-S or C-C	H-O or C-NW	Primary	Diverted	Pass-by
Apartments Low Rise	14.70	5.90	8.70	40.20	19.20	40.60	86	11	3
Apartments Mid Rise	14.70	5.90	8.70	40.20	19.20	40.60	86	11	3
General Office Building	16.60	8.40	6.90	33.00	48.00	19.00	77	19	4
High Turnover (Sit Down Restaurant)	16.60	8.40	6.90	8.50	72.50	19.00	37	20	43
Hotel	16.60	8.40	6.90	19.40	61.60	19.00	58	38	4
Quality Restaurant	16.60	8.40	6.90	12.00	69.00	19.00	38	18	44
Regional Shopping Center	16.60	8.40	6.90	16.30	64.70	19.00	54	35	11

4.4 Fleet Mix

Land Use	LDA	LDT1	LDT2	MDV	LHD1	LHD2	MHD	HHD	OBUS	UBUS	MCY	SBUS	MH
Apartments Low Rise	0.543088	0.044216	0.209971	0.116369	0.014033	0.006332	0.021166	0.033577	0.002613	0.001817	0.005285	0.000712	0.000821
Apartments Mid Rise	0.543088	0.044216	0.209971	0.116369	0.014033	0.006332	0.021166	0.033577	0.002613	0.001817	0.005285	0.000712	0.000821
General Office Building	0.543088	0.044216	0.209971	0.116369	0.014033	0.006332	0.021166	0.033577	0.002613	0.001817	0.005285	0.000712	0.000821
High Turnover (Sit Down Restaurant)	0.543088	0.044216	0.209971	0.116369	0.014033	0.006332	0.021166	0.033577	0.002613	0.001817	0.005285	0.000712	0.000821
Hotel	0.543088	0.044216	0.209971	0.116369	0.014033	0.006332	0.021166	0.033577	0.002613	0.001817	0.005285	0.000712	0.000821
Quality Restaurant	0.543088	0.044216	0.209971	0.116369	0.014033	0.006332	0.021166	0.033577	0.002613	0.001817	0.005285	0.000712	0.000821
Regional Shopping Center	0.543088	0.044216	0.209971	0.116369	0.014033	0.006332	0.021166	0.033577	0.002613	0.001817	0.005285	0.000712	0.000821

5.0 Energy Detail

Historical Energy Use: N

5.1 Mitigation Measures Energy

Village South Specific Plan (Proposed) - Los Angeles-South Coast County, Summer

	ROG	NOx	CO	SO2	Fugitive PM10	Exhaust PM10	PM10 Total	Fugitive PM2.5	Exhaust PM2.5	PM2.5 Total	Bio- CO2	NBio- CO2	Total CO2	CH4	N2O	CO2e
Category	lb/day										lb/day					
NaturalGas Mitigated	0.7660	6.7462	4.2573	0.0418		0.5292	0.5292		0.5292	0.5292		8,355.983 2	8,355.983 2	0.1602	0.1532	8,405.638 7
NaturalGas Unmitigated	0.7660	6.7462	4.2573	0.0418		0.5292	0.5292		0.5292	0.5292		8,355.983 2	8,355.983 2	0.1602	0.1532	8,405.638 7

Village South Specific Plan (Proposed) - Los Angeles-South Coast County, Summer

5.2 Energy by Land Use - NaturalGas

Unmitigated

	NaturalGas Use	ROG	NOx	CO	SO2	Fugitive PM10	Exhaust PM10	PM10 Total	Fugitive PM2.5	Exhaust PM2.5	PM2.5 Total	Bio- CO2	NBio- CO2	Total CO2	CH4	N2O	CO2e
Land Use	kBTU/yr	lb/day										lb/day					
Apartments Low Rise	1119.16	0.0121	0.1031	0.0439	6.6000e-004		8.3400e-003	8.3400e-003		8.3400e-003	8.3400e-003		131.6662	131.6662	2.5200e-003	2.4100e-003	132.4486
Apartments Mid Rise	35784.3	0.3859	3.2978	1.4033	0.0211		0.2666	0.2666		0.2666	0.2666		4,209.9164	4,209.9164	0.0807	0.0772	4,234.9339
General Office Building	1283.42	0.0138	0.1258	0.1057	7.5000e-004		9.5600e-003	9.5600e-003		9.5600e-003	9.5600e-003		150.9911	150.9911	2.8900e-003	2.7700e-003	151.8884
High Turnover (Sit Down Restaurant)	22759.9	0.2455	2.2314	1.8743	0.0134		0.1696	0.1696		0.1696	0.1696		2,677.6342	2,677.6342	0.0513	0.0491	2,693.5460
Hotel	4769.72	0.0514	0.4676	0.3928	2.8100e-003		0.0355	0.0355		0.0355	0.0355		561.1436	561.1436	0.0108	0.0103	564.4782
Quality Restaurant	5057.75	0.0545	0.4959	0.4165	2.9800e-003		0.0377	0.0377		0.0377	0.0377		595.0298	595.0298	0.0114	0.0109	598.5658
Regional Shopping Center	251.616	2.7100e-003	0.0247	0.0207	1.5000e-004		1.8700e-003	1.8700e-003		1.8700e-003	1.8700e-003		29.6019	29.6019	5.7000e-004	5.4000e-004	29.7778
Total		0.7660	6.7463	4.2573	0.0418		0.5292	0.5292		0.5292	0.5292		8,355.9832	8,355.9832	0.1602	0.1532	8,405.6387

Village South Specific Plan (Proposed) - Los Angeles-South Coast County, Summer

5.2 Energy by Land Use - NaturalGas

Mitigated

	NaturalGas Use	ROG	NOx	CO	SO2	Fugitive PM10	Exhaust PM10	PM10 Total	Fugitive PM2.5	Exhaust PM2.5	PM2.5 Total	Bio- CO2	NBio- CO2	Total CO2	CH4	N2O	CO2e
Land Use	kBTU/yr	lb/day										lb/day					
Apartments Low Rise	1.11916	0.0121	0.1031	0.0439	6.6000e-004		8.3400e-003	8.3400e-003		8.3400e-003	8.3400e-003		131.6662	131.6662	2.5200e-003	2.4100e-003	132.4486
Apartments Mid Rise	35.7843	0.3859	3.2978	1.4033	0.0211		0.2666	0.2666		0.2666	0.2666		4,209.9164	4,209.9164	0.0807	0.0772	4,234.9339
General Office Building	1.28342	0.0138	0.1258	0.1057	7.5000e-004		9.5600e-003	9.5600e-003		9.5600e-003	9.5600e-003		150.9911	150.9911	2.8900e-003	2.7700e-003	151.8884
High Turnover (Sit Down Restaurant)	22.7599	0.2455	2.2314	1.8743	0.0134		0.1696	0.1696		0.1696	0.1696		2,677.6342	2,677.6342	0.0513	0.0491	2,693.5460
Hotel	4.76972	0.0514	0.4676	0.3928	2.8100e-003		0.0355	0.0355		0.0355	0.0355		561.1436	561.1436	0.0108	0.0103	564.4782
Quality Restaurant	5.05775	0.0545	0.4959	0.4165	2.9800e-003		0.0377	0.0377		0.0377	0.0377		595.0298	595.0298	0.0114	0.0109	598.5658
Regional Shopping Center	0.251616	2.7100e-003	0.0247	0.0207	1.5000e-004		1.8700e-003	1.8700e-003		1.8700e-003	1.8700e-003		29.6019	29.6019	5.7000e-004	5.4000e-004	29.7778
Total		0.7660	6.7463	4.2573	0.0418		0.5292	0.5292		0.5292	0.5292		8,355.9832	8,355.9832	0.1602	0.1532	8,405.6387

6.0 Area Detail

6.1 Mitigation Measures Area

Village South Specific Plan (Proposed) - Los Angeles-South Coast County, Summer

	ROG	NOx	CO	SO2	Fugitive PM10	Exhaust PM10	PM10 Total	Fugitive PM2.5	Exhaust PM2.5	PM2.5 Total	Bio- CO2	NBio- CO2	Total CO2	CH4	N2O	CO2e
Category	lb/day										lb/day					
Mitigated	30.5020	15.0496	88.4430	0.0944		1.5974	1.5974		1.5974	1.5974	0.0000	18,148.5950	18,148.5950	0.4874	0.3300	18,259.1192
Unmitigated	30.5020	15.0496	88.4430	0.0944		1.5974	1.5974		1.5974	1.5974	0.0000	18,148.5950	18,148.5950	0.4874	0.3300	18,259.1192

6.2 Area by SubCategory

Unmitigated

	ROG	NOx	CO	SO2	Fugitive PM10	Exhaust PM10	PM10 Total	Fugitive PM2.5	Exhaust PM2.5	PM2.5 Total	Bio- CO2	NBio- CO2	Total CO2	CH4	N2O	CO2e
SubCategory	lb/day										lb/day					
Architectural Coating	2.2670					0.0000	0.0000		0.0000	0.0000			0.0000			0.0000
Consumer Products	24.1085					0.0000	0.0000		0.0000	0.0000			0.0000			0.0000
Hearth	1.6500	14.1000	6.0000	0.0900		1.1400	1.1400		1.1400	1.1400	0.0000	18,000.0000	18,000.0000	0.3450	0.3300	18,106.9650
Landscaping	2.4766	0.9496	82.4430	4.3600e-003		0.4574	0.4574		0.4574	0.4574		148.5950	148.5950	0.1424		152.1542
Total	30.5020	15.0496	88.4430	0.0944		1.5974	1.5974		1.5974	1.5974	0.0000	18,148.5950	18,148.5950	0.4874	0.3300	18,259.1192

Village South Specific Plan (Proposed) - Los Angeles-South Coast County, Summer

6.2 Area by SubCategory

Mitigated

	ROG	NOx	CO	SO2	Fugitive PM10	Exhaust PM10	PM10 Total	Fugitive PM2.5	Exhaust PM2.5	PM2.5 Total	Bio- CO2	NBio- CO2	Total CO2	CH4	N2O	CO2e
SubCategory	lb/day										lb/day					
Architectural Coating	2.2670					0.0000	0.0000		0.0000	0.0000			0.0000			0.0000
Consumer Products	24.1085					0.0000	0.0000		0.0000	0.0000			0.0000			0.0000
Hearth	1.6500	14.1000	6.0000	0.0900		1.1400	1.1400		1.1400	1.1400	0.0000	18,000.0000	18,000.0000	0.3450	0.3300	18,106.9650
Landscaping	2.4766	0.9496	82.4430	4.3600e-003		0.4574	0.4574		0.4574	0.4574		148.5950	148.5950	0.1424		152.1542
Total	30.5020	15.0496	88.4430	0.0944		1.5974	1.5974		1.5974	1.5974	0.0000	18,148.5950	18,148.5950	0.4874	0.3300	18,259.1192

7.0 Water Detail

7.1 Mitigation Measures Water

8.0 Waste Detail

8.1 Mitigation Measures Waste

9.0 Operational Offroad

Equipment Type	Number	Hours/Day	Days/Year	Horse Power	Load Factor	Fuel Type
----------------	--------	-----------	-----------	-------------	-------------	-----------

10.0 Stationary Equipment

Village South Specific Plan (Proposed) - Los Angeles-South Coast County, Summer

Fire Pumps and Emergency Generators

Equipment Type	Number	Hours/Day	Hours/Year	Horse Power	Load Factor	Fuel Type
----------------	--------	-----------	------------	-------------	-------------	-----------

Boilers

Equipment Type	Number	Heat Input/Day	Heat Input/Year	Boiler Rating	Fuel Type
----------------	--------	----------------	-----------------	---------------	-----------

User Defined Equipment

Equipment Type	Number
----------------	--------

11.0 Vegetation

Village South Specific Plan (Proposed) - Los Angeles-South Coast County, Winter

Village South Specific Plan (Proposed)
Los Angeles-South Coast County, Winter

1.0 Project Characteristics

1.1 Land Usage

Land Uses	Size	Metric	Lot Acreage	Floor Surface Area	Population
General Office Building	45.00	1000sqft	1.03	45,000.00	0
High Turnover (Sit Down Restaurant)	36.00	1000sqft	0.83	36,000.00	0
Hotel	50.00	Room	1.67	72,600.00	0
Quality Restaurant	8.00	1000sqft	0.18	8,000.00	0
Apartments Low Rise	25.00	Dwelling Unit	1.56	25,000.00	72
Apartments Mid Rise	975.00	Dwelling Unit	25.66	975,000.00	2789
Regional Shopping Center	56.00	1000sqft	1.29	56,000.00	0

1.2 Other Project Characteristics

Urbanization	Urban	Wind Speed (m/s)	2.2	Precipitation Freq (Days)	33
Climate Zone	9			Operational Year	2028
Utility Company	Southern California Edison				
CO2 Intensity (lb/MW hr)	702.44	CH4 Intensity (lb/MW hr)	0.029	N2O Intensity (lb/MW hr)	0.006

1.3 User Entered Comments & Non-Default Data

Village South Specific Plan (Proposed) - Los Angeles-South Coast County, Winter

Project Characteristics - Consistent with the DEIR's model.

Land Use - See SWAPE comment regarding residential and retail land uses.

Construction Phase - See SWAPE comment regarding individual construction phase lengths.

Demolition - Consistent with the DEIR's model. See SWAPE comment regarding demolition.

Vehicle Trips - Saturday trips consistent with the DEIR's model. See SWAPE comment regarding weekday and Sunday trips.

Woodstoves - Woodstoves and wood-burning fireplaces consistent with the DEIR's model. See SWAPE comment regarding gas fireplaces.

Energy Use -

Construction Off-road Equipment Mitigation - See SWAPE comment on construction-related mitigation.

Area Mitigation - See SWAPE comment regarding operational mitigation measures.

Water Mitigation - See SWAPE comment regarding operational mitigation measures.

Trips and VMT - Local hire provision

Table Name	Column Name	Default Value	New Value
tblFireplaces	FireplaceWoodMass	1,019.20	0.00
tblFireplaces	FireplaceWoodMass	1,019.20	0.00
tblFireplaces	NumberWood	1.25	0.00
tblFireplaces	NumberWood	48.75	0.00
tblTripsAndVMT	WorkerTripLength	14.70	10.00
tblTripsAndVMT	WorkerTripLength	14.70	10.00
tblTripsAndVMT	WorkerTripLength	14.70	10.00
tblTripsAndVMT	WorkerTripLength	14.70	10.00
tblTripsAndVMT	WorkerTripLength	14.70	10.00
tblTripsAndVMT	WorkerTripLength	14.70	10.00
tblVehicleTrips	ST_TR	7.16	6.17
tblVehicleTrips	ST_TR	6.39	3.87
tblVehicleTrips	ST_TR	2.46	1.39
tblVehicleTrips	ST_TR	158.37	79.82

Village South Specific Plan (Proposed) - Los Angeles-South Coast County, Winter

tblVehicleTrips	ST_TR	8.19	3.75
tblVehicleTrips	ST_TR	94.36	63.99
tblVehicleTrips	ST_TR	49.97	10.74
tblVehicleTrips	SU_TR	6.07	6.16
tblVehicleTrips	SU_TR	5.86	4.18
tblVehicleTrips	SU_TR	1.05	0.69
tblVehicleTrips	SU_TR	131.84	78.27
tblVehicleTrips	SU_TR	5.95	3.20
tblVehicleTrips	SU_TR	72.16	57.65
tblVehicleTrips	SU_TR	25.24	6.39
tblVehicleTrips	WD_TR	6.59	5.83
tblVehicleTrips	WD_TR	6.65	4.13
tblVehicleTrips	WD_TR	11.03	6.41
tblVehicleTrips	WD_TR	127.15	65.80
tblVehicleTrips	WD_TR	8.17	3.84
tblVehicleTrips	WD_TR	89.95	62.64
tblVehicleTrips	WD_TR	42.70	9.43
tblWoodstoves	NumberCatalytic	1.25	0.00
tblWoodstoves	NumberCatalytic	48.75	0.00
tblWoodstoves	NumberNoncatalytic	1.25	0.00
tblWoodstoves	NumberNoncatalytic	48.75	0.00
tblWoodstoves	WoodstoveDayYear	25.00	0.00
tblWoodstoves	WoodstoveDayYear	25.00	0.00
tblWoodstoves	WoodstoveWoodMass	999.60	0.00
tblWoodstoves	WoodstoveWoodMass	999.60	0.00

2.0 Emissions Summary

Village South Specific Plan (Proposed) - Los Angeles-South Coast County, Winter

2.1 Overall Construction (Maximum Daily Emission)

Unmitigated Construction

	ROG	NOx	CO	SO2	Fugitive PM10	Exhaust PM10	PM10 Total	Fugitive PM2.5	Exhaust PM2.5	PM2.5 Total	Bio- CO2	NBio- CO2	Total CO2	CH4	N2O	CO2e
Year	lb/day										lb/day					
2021	4.2621	46.4460	31.4068	0.0635	18.2032	2.0456	20.2488	9.9670	1.8820	11.8490	0.0000	6,154.3377	6,154.3377	1.9472	0.0000	6,203.0186
2022	4.7966	38.8851	39.6338	0.1195	8.8255	1.6361	10.4616	3.6369	1.5052	5.1421	0.0000	12,035.3440	12,035.3440	1.9482	0.0000	12,060.6013
2023	4.3939	25.8648	37.5031	0.1162	7.0088	0.7598	7.7685	1.8799	0.7142	2.5940	0.0000	11,710.4080	11,710.4080	0.9617	0.0000	11,734.4497
2024	237.0656	9.5503	14.9372	0.0238	1.2171	0.4694	1.2875	0.3229	0.4319	0.4621	0.0000	2,307.0517	2,307.0517	0.7164	0.0000	2,324.9627
Maximum	237.0656	46.4460	39.6338	0.1195	18.2032	2.0456	20.2488	9.9670	1.8820	11.8490	0.0000	12,035.3440	12,035.3440	1.9482	0.0000	12,060.6013

Village South Specific Plan (Proposed) - Los Angeles-South Coast County, Winter

2.2 Overall Operational

Unmitigated Operational

	ROG	NOx	CO	SO2	Fugitive PM10	Exhaust PM10	PM10 Total	Fugitive PM2.5	Exhaust PM2.5	PM2.5 Total	Bio- CO2	NBio- CO2	Total CO2	CH4	N2O	CO2e
Category	lb/day										lb/day					
Area	30.5020	15.0496	88.4430	0.0944		1.5974	1.5974		1.5974	1.5974	0.0000	18,148.59 50	18,148.59 50	0.4874	0.3300	18,259.11 92
Energy	0.7660	6.7462	4.2573	0.0418		0.5292	0.5292		0.5292	0.5292		8,355.983 2	8,355.983 2	0.1602	0.1532	8,405.638 7
Mobile	9.5233	45.9914	110.0422	0.4681	45.9592	0.3373	46.2965	12.2950	0.3132	12.6083		47,917.80 05	47,917.80 05	2.1953		47,972.68 39
Total	40.7912	67.7872	202.7424	0.6043	45.9592	2.4640	48.4231	12.2950	2.4399	14.7349	0.0000	74,422.37 87	74,422.37 87	2.8429	0.4832	74,637.44 17

Mitigated Operational

	ROG	NOx	CO	SO2	Fugitive PM10	Exhaust PM10	PM10 Total	Fugitive PM2.5	Exhaust PM2.5	PM2.5 Total	Bio- CO2	NBio- CO2	Total CO2	CH4	N2O	CO2e
Category	lb/day										lb/day					
Area	30.5020	15.0496	88.4430	0.0944		1.5974	1.5974		1.5974	1.5974	0.0000	18,148.59 50	18,148.59 50	0.4874	0.3300	18,259.11 92
Energy	0.7660	6.7462	4.2573	0.0418		0.5292	0.5292		0.5292	0.5292		8,355.983 2	8,355.983 2	0.1602	0.1532	8,405.638 7
Mobile	9.5233	45.9914	110.0422	0.4681	45.9592	0.3373	46.2965	12.2950	0.3132	12.6083		47,917.80 05	47,917.80 05	2.1953		47,972.68 39
Total	40.7912	67.7872	202.7424	0.6043	45.9592	2.4640	48.4231	12.2950	2.4399	14.7349	0.0000	74,422.37 87	74,422.37 87	2.8429	0.4832	74,637.44 17

Village South Specific Plan (Proposed) - Los Angeles-South Coast County, Winter

	ROG	NOx	CO	SO2	Fugitive PM10	Exhaust PM10	PM10 Total	Fugitive PM2.5	Exhaust PM2.5	PM2.5 Total	Bio- CO2	NBio-CO2	Total CO2	CH4	N2O	CO2e
Percent Reduction	0.00	0.00	0.00	0.00	0.00	0.00	0.00	0.00	0.00	0.00	0.00	0.00	0.00	0.00	0.00	0.00

3.0 Construction Detail

Construction Phase

Phase Number	Phase Name	Phase Type	Start Date	End Date	Num Days Week	Num Days	Phase Description
1	Demolition	Demolition	9/1/2021	10/12/2021	5	30	
2	Site Preparation	Site Preparation	10/13/2021	11/9/2021	5	20	
3	Grading	Grading	11/10/2021	1/11/2022	5	45	
4	Building Construction	Building Construction	1/12/2022	12/12/2023	5	500	
5	Paving	Paving	12/13/2023	1/30/2024	5	35	
6	Architectural Coating	Architectural Coating	1/31/2024	3/19/2024	5	35	

Acres of Grading (Site Preparation Phase): 0

Acres of Grading (Grading Phase): 112.5

Acres of Paving: 0

Residential Indoor: 2,025,000; Residential Outdoor: 675,000; Non-Residential Indoor: 326,400; Non-Residential Outdoor: 108,800; Striped Parking Area: 0 (Architectural Coating – sqft)

OffRoad Equipment

Village South Specific Plan (Proposed) - Los Angeles-South Coast County, Winter

Phase Name	Offroad Equipment Type	Amount	Usage Hours	Horse Power	Load Factor
Demolition	Concrete/Industrial Saws	1	8.00	81	0.73
Demolition	Excavators	3	8.00	158	0.38
Demolition	Rubber Tired Dozers	2	8.00	247	0.40
Site Preparation	Rubber Tired Dozers	3	8.00	247	0.40
Site Preparation	Tractors/Loaders/Backhoes	4	8.00	97	0.37
Grading	Excavators	2	8.00	158	0.38
Grading	Graders	1	8.00	187	0.41
Grading	Rubber Tired Dozers	1	8.00	247	0.40
Grading	Scrapers	2	8.00	367	0.48
Grading	Tractors/Loaders/Backhoes	2	8.00	97	0.37
Building Construction	Cranes	1	7.00	231	0.29
Building Construction	Forklifts	3	8.00	89	0.20
Building Construction	Generator Sets	1	8.00	84	0.74
Building Construction	Tractors/Loaders/Backhoes	3	7.00	97	0.37
Building Construction	Welders	1	8.00	46	0.45
Paving	Pavers	2	8.00	130	0.42
Paving	Paving Equipment	2	8.00	132	0.36
Paving	Rollers	2	8.00	80	0.38
Architectural Coating	Air Compressors	1	6.00	78	0.48

Trips and VMT

Village South Specific Plan (Proposed) - Los Angeles-South Coast County, Winter

Phase Name	Offroad Equipment Count	Worker Trip Number	Vendor Trip Number	Hauling Trip Number	Worker Trip Length	Vendor Trip Length	Hauling Trip Length	Worker Vehicle Class	Vendor Vehicle Class	Hauling Vehicle Class
Demolition	6	15.00	0.00	458.00	10.00	6.90	20.00	LD_Mix	HDT_Mix	HHDT
Site Preparation	7	18.00	0.00	0.00	10.00	6.90	20.00	LD_Mix	HDT_Mix	HHDT
Grading	8	20.00	0.00	0.00	10.00	6.90	20.00	LD_Mix	HDT_Mix	HHDT
Building Construction	9	801.00	143.00	0.00	10.00	6.90	20.00	LD_Mix	HDT_Mix	HHDT
Paving	6	15.00	0.00	0.00	10.00	6.90	20.00	LD_Mix	HDT_Mix	HHDT
Architectural Coating	1	160.00	0.00	0.00	10.00	6.90	20.00	LD_Mix	HDT_Mix	HHDT

3.1 Mitigation Measures Construction

3.2 Demolition - 2021

Unmitigated Construction On-Site

	ROG	NOx	CO	SO2	Fugitive PM10	Exhaust PM10	PM10 Total	Fugitive PM2.5	Exhaust PM2.5	PM2.5 Total	Bio- CO2	NBio- CO2	Total CO2	CH4	N2O	CO2e
Category	lb/day										lb/day					
Fugitive Dust					3.3074	0.0000	3.3074	0.5008	0.0000	0.5008			0.0000			0.0000
Off-Road	3.1651	31.4407	21.5650	0.0388		1.5513	1.5513		1.4411	1.4411		3,747.9449	3,747.9449	1.0549		3,774.3174
Total	3.1651	31.4407	21.5650	0.0388	3.3074	1.5513	4.8588	0.5008	1.4411	1.9419		3,747.9449	3,747.9449	1.0549		3,774.3174

Village South Specific Plan (Proposed) - Los Angeles-South Coast County, Winter

3.2 Demolition - 2021

Unmitigated Construction Off-Site

	ROG	NOx	CO	SO2	Fugitive PM10	Exhaust PM10	PM10 Total	Fugitive PM2.5	Exhaust PM2.5	PM2.5 Total	Bio- CO2	NBio- CO2	Total CO2	CH4	N2O	CO2e
Category	lb/day										lb/day					
Hauling	0.1304	4.1454	1.0182	0.0117	0.2669	0.0128	0.2797	0.0732	0.0122	0.0854		1,269.8555	1,269.8555	0.0908		1,272.1252
Vendor	0.0000	0.0000	0.0000	0.0000	0.0000	0.0000	0.0000	0.0000	0.0000	0.0000		0.0000	0.0000	0.0000		0.0000
Worker	0.0532	0.0346	0.3963	1.1100e-003	0.1141	9.5000e-004	0.1151	0.0303	8.8000e-004	0.0311		110.4707	110.4707	3.3300e-003		110.5539
Total	0.1835	4.1800	1.4144	0.0128	0.3810	0.0137	0.3948	0.1034	0.0131	0.1165		1,380.3262	1,380.3262	0.0941		1,382.6791

Mitigated Construction On-Site

	ROG	NOx	CO	SO2	Fugitive PM10	Exhaust PM10	PM10 Total	Fugitive PM2.5	Exhaust PM2.5	PM2.5 Total	Bio- CO2	NBio- CO2	Total CO2	CH4	N2O	CO2e
Category	lb/day										lb/day					
Fugitive Dust					3.3074	0.0000	3.3074	0.5008	0.0000	0.5008			0.0000			0.0000
Off-Road	3.1651	31.4407	21.5650	0.0388		1.5513	1.5513		1.4411	1.4411	0.0000	3,747.9449	3,747.9449	1.0549		3,774.3174
Total	3.1651	31.4407	21.5650	0.0388	3.3074	1.5513	4.8588	0.5008	1.4411	1.9419	0.0000	3,747.9449	3,747.9449	1.0549		3,774.3174

Village South Specific Plan (Proposed) - Los Angeles-South Coast County, Winter

3.2 Demolition - 2021

Mitigated Construction Off-Site

	ROG	NOx	CO	SO2	Fugitive PM10	Exhaust PM10	PM10 Total	Fugitive PM2.5	Exhaust PM2.5	PM2.5 Total	Bio- CO2	NBio- CO2	Total CO2	CH4	N2O	CO2e
Category	lb/day										lb/day					
Hauling	0.1304	4.1454	1.0182	0.0117	0.2669	0.0128	0.2797	0.0732	0.0122	0.0854		1,269.8555	1,269.8555	0.0908		1,272.1252
Vendor	0.0000	0.0000	0.0000	0.0000	0.0000	0.0000	0.0000	0.0000	0.0000	0.0000		0.0000	0.0000	0.0000		0.0000
Worker	0.0532	0.0346	0.3963	1.1100e-003	0.1141	9.5000e-004	0.1151	0.0303	8.8000e-004	0.0311		110.4707	110.4707	3.3300e-003		110.5539
Total	0.1835	4.1800	1.4144	0.0128	0.3810	0.0137	0.3948	0.1034	0.0131	0.1165		1,380.3262	1,380.3262	0.0941		1,382.6791

3.3 Site Preparation - 2021

Unmitigated Construction On-Site

	ROG	NOx	CO	SO2	Fugitive PM10	Exhaust PM10	PM10 Total	Fugitive PM2.5	Exhaust PM2.5	PM2.5 Total	Bio- CO2	NBio- CO2	Total CO2	CH4	N2O	CO2e
Category	lb/day										lb/day					
Fugitive Dust					18.0663	0.0000	18.0663	9.9307	0.0000	9.9307			0.0000			0.0000
Off-Road	3.8882	40.4971	21.1543	0.0380		2.0445	2.0445		1.8809	1.8809		3,685.6569	3,685.6569	1.1920		3,715.4573
Total	3.8882	40.4971	21.1543	0.0380	18.0663	2.0445	20.1107	9.9307	1.8809	11.8116		3,685.6569	3,685.6569	1.1920		3,715.4573

Village South Specific Plan (Proposed) - Los Angeles-South Coast County, Winter

3.3 Site Preparation - 2021

Unmitigated Construction Off-Site

	ROG	NOx	CO	SO2	Fugitive PM10	Exhaust PM10	PM10 Total	Fugitive PM2.5	Exhaust PM2.5	PM2.5 Total	Bio- CO2	NBio- CO2	Total CO2	CH4	N2O	CO2e
Category	lb/day										lb/day					
Hauling	0.0000	0.0000	0.0000	0.0000	0.0000	0.0000	0.0000	0.0000	0.0000	0.0000		0.0000	0.0000	0.0000		0.0000
Vendor	0.0000	0.0000	0.0000	0.0000	0.0000	0.0000	0.0000	0.0000	0.0000	0.0000		0.0000	0.0000	0.0000		0.0000
Worker	0.0638	0.0415	0.4755	1.3300e-003	0.1369	1.1400e-003	0.1381	0.0363	1.0500e-003	0.0374		132.5649	132.5649	3.9900e-003		132.6646
Total	0.0638	0.0415	0.4755	1.3300e-003	0.1369	1.1400e-003	0.1381	0.0363	1.0500e-003	0.0374		132.5649	132.5649	3.9900e-003		132.6646

Mitigated Construction On-Site

	ROG	NOx	CO	SO2	Fugitive PM10	Exhaust PM10	PM10 Total	Fugitive PM2.5	Exhaust PM2.5	PM2.5 Total	Bio- CO2	NBio- CO2	Total CO2	CH4	N2O	CO2e
Category	lb/day										lb/day					
Fugitive Dust					18.0663	0.0000	18.0663	9.9307	0.0000	9.9307			0.0000			0.0000
Off-Road	3.8882	40.4971	21.1543	0.0380		2.0445	2.0445		1.8809	1.8809	0.0000	3,685.6569	3,685.6569	1.1920		3,715.4573
Total	3.8882	40.4971	21.1543	0.0380	18.0663	2.0445	20.1107	9.9307	1.8809	11.8116	0.0000	3,685.6569	3,685.6569	1.1920		3,715.4573

Village South Specific Plan (Proposed) - Los Angeles-South Coast County, Winter

3.3 Site Preparation - 2021

Mitigated Construction Off-Site

	ROG	NOx	CO	SO2	Fugitive PM10	Exhaust PM10	PM10 Total	Fugitive PM2.5	Exhaust PM2.5	PM2.5 Total	Bio- CO2	NBio- CO2	Total CO2	CH4	N2O	CO2e
Category	lb/day										lb/day					
Hauling	0.0000	0.0000	0.0000	0.0000	0.0000	0.0000	0.0000	0.0000	0.0000	0.0000		0.0000	0.0000	0.0000		0.0000
Vendor	0.0000	0.0000	0.0000	0.0000	0.0000	0.0000	0.0000	0.0000	0.0000	0.0000		0.0000	0.0000	0.0000		0.0000
Worker	0.0638	0.0415	0.4755	1.3300e-003	0.1369	1.1400e-003	0.1381	0.0363	1.0500e-003	0.0374		132.5649	132.5649	3.9900e-003		132.6646
Total	0.0638	0.0415	0.4755	1.3300e-003	0.1369	1.1400e-003	0.1381	0.0363	1.0500e-003	0.0374		132.5649	132.5649	3.9900e-003		132.6646

3.4 Grading - 2021

Unmitigated Construction On-Site

	ROG	NOx	CO	SO2	Fugitive PM10	Exhaust PM10	PM10 Total	Fugitive PM2.5	Exhaust PM2.5	PM2.5 Total	Bio- CO2	NBio- CO2	Total CO2	CH4	N2O	CO2e
Category	lb/day										lb/day					
Fugitive Dust					8.6733	0.0000	8.6733	3.5965	0.0000	3.5965			0.0000			0.0000
Off-Road	4.1912	46.3998	30.8785	0.0620		1.9853	1.9853		1.8265	1.8265		6,007.0434	6,007.0434	1.9428		6,055.6134
Total	4.1912	46.3998	30.8785	0.0620	8.6733	1.9853	10.6587	3.5965	1.8265	5.4230		6,007.0434	6,007.0434	1.9428		6,055.6134

Village South Specific Plan (Proposed) - Los Angeles-South Coast County, Winter

3.4 Grading - 2021

Unmitigated Construction Off-Site

	ROG	NOx	CO	SO2	Fugitive PM10	Exhaust PM10	PM10 Total	Fugitive PM2.5	Exhaust PM2.5	PM2.5 Total	Bio- CO2	NBio- CO2	Total CO2	CH4	N2O	CO2e
Category	lb/day										lb/day					
Hauling	0.0000	0.0000	0.0000	0.0000	0.0000	0.0000	0.0000	0.0000	0.0000	0.0000		0.0000	0.0000	0.0000		0.0000
Vendor	0.0000	0.0000	0.0000	0.0000	0.0000	0.0000	0.0000	0.0000	0.0000	0.0000		0.0000	0.0000	0.0000		0.0000
Worker	0.0709	0.0462	0.5284	1.4800e-003	0.1521	1.2700e-003	0.1534	0.0404	1.1700e-003	0.0415		147.2943	147.2943	4.4300e-003		147.4051
Total	0.0709	0.0462	0.5284	1.4800e-003	0.1521	1.2700e-003	0.1534	0.0404	1.1700e-003	0.0415		147.2943	147.2943	4.4300e-003		147.4051

Mitigated Construction On-Site

	ROG	NOx	CO	SO2	Fugitive PM10	Exhaust PM10	PM10 Total	Fugitive PM2.5	Exhaust PM2.5	PM2.5 Total	Bio- CO2	NBio- CO2	Total CO2	CH4	N2O	CO2e
Category	lb/day										lb/day					
Fugitive Dust					8.6733	0.0000	8.6733	3.5965	0.0000	3.5965			0.0000			0.0000
Off-Road	4.1912	46.3998	30.8785	0.0620		1.9853	1.9853		1.8265	1.8265	0.0000	6,007.0434	6,007.0434	1.9428		6,055.6134
Total	4.1912	46.3998	30.8785	0.0620	8.6733	1.9853	10.6587	3.5965	1.8265	5.4230	0.0000	6,007.0434	6,007.0434	1.9428		6,055.6134

Village South Specific Plan (Proposed) - Los Angeles-South Coast County, Winter

3.4 Grading - 2021

Mitigated Construction Off-Site

	ROG	NOx	CO	SO2	Fugitive PM10	Exhaust PM10	PM10 Total	Fugitive PM2.5	Exhaust PM2.5	PM2.5 Total	Bio- CO2	NBio- CO2	Total CO2	CH4	N2O	CO2e
Category	lb/day										lb/day					
Hauling	0.0000	0.0000	0.0000	0.0000	0.0000	0.0000	0.0000	0.0000	0.0000	0.0000		0.0000	0.0000	0.0000		0.0000
Vendor	0.0000	0.0000	0.0000	0.0000	0.0000	0.0000	0.0000	0.0000	0.0000	0.0000		0.0000	0.0000	0.0000		0.0000
Worker	0.0709	0.0462	0.5284	1.4800e-003	0.1521	1.2700e-003	0.1534	0.0404	1.1700e-003	0.0415		147.2943	147.2943	4.4300e-003		147.4051
Total	0.0709	0.0462	0.5284	1.4800e-003	0.1521	1.2700e-003	0.1534	0.0404	1.1700e-003	0.0415		147.2943	147.2943	4.4300e-003		147.4051

3.4 Grading - 2022

Unmitigated Construction On-Site

	ROG	NOx	CO	SO2	Fugitive PM10	Exhaust PM10	PM10 Total	Fugitive PM2.5	Exhaust PM2.5	PM2.5 Total	Bio- CO2	NBio- CO2	Total CO2	CH4	N2O	CO2e
Category	lb/day										lb/day					
Fugitive Dust					8.6733	0.0000	8.6733	3.5965	0.0000	3.5965			0.0000			0.0000
Off-Road	3.6248	38.8435	29.0415	0.0621		1.6349	1.6349		1.5041	1.5041		6,011.4105	6,011.4105	1.9442		6,060.0158
Total	3.6248	38.8435	29.0415	0.0621	8.6733	1.6349	10.3082	3.5965	1.5041	5.1006		6,011.4105	6,011.4105	1.9442		6,060.0158

Village South Specific Plan (Proposed) - Los Angeles-South Coast County, Winter

3.4 Grading - 2022

Unmitigated Construction Off-Site

	ROG	NOx	CO	SO2	Fugitive PM10	Exhaust PM10	PM10 Total	Fugitive PM2.5	Exhaust PM2.5	PM2.5 Total	Bio- CO2	NBio- CO2	Total CO2	CH4	N2O	CO2e
Category	lb/day										lb/day					
Hauling	0.0000	0.0000	0.0000	0.0000	0.0000	0.0000	0.0000	0.0000	0.0000	0.0000		0.0000	0.0000	0.0000		0.0000
Vendor	0.0000	0.0000	0.0000	0.0000	0.0000	0.0000	0.0000	0.0000	0.0000	0.0000		0.0000	0.0000	0.0000		0.0000
Worker	0.0665	0.0416	0.4861	1.4300e-003	0.1521	1.2300e-003	0.1534	0.0404	1.1300e-003	0.0415		142.1207	142.1207	4.0000e-003		142.2207
Total	0.0665	0.0416	0.4861	1.4300e-003	0.1521	1.2300e-003	0.1534	0.0404	1.1300e-003	0.0415		142.1207	142.1207	4.0000e-003		142.2207

Mitigated Construction On-Site

	ROG	NOx	CO	SO2	Fugitive PM10	Exhaust PM10	PM10 Total	Fugitive PM2.5	Exhaust PM2.5	PM2.5 Total	Bio- CO2	NBio- CO2	Total CO2	CH4	N2O	CO2e
Category	lb/day										lb/day					
Fugitive Dust					8.6733	0.0000	8.6733	3.5965	0.0000	3.5965			0.0000			0.0000
Off-Road	3.6248	38.8435	29.0415	0.0621		1.6349	1.6349		1.5041	1.5041	0.0000	6,011.4105	6,011.4105	1.9442		6,060.0158
Total	3.6248	38.8435	29.0415	0.0621	8.6733	1.6349	10.3082	3.5965	1.5041	5.1006	0.0000	6,011.4105	6,011.4105	1.9442		6,060.0158

Village South Specific Plan (Proposed) - Los Angeles-South Coast County, Winter

3.4 Grading - 2022

Mitigated Construction Off-Site

	ROG	NOx	CO	SO2	Fugitive PM10	Exhaust PM10	PM10 Total	Fugitive PM2.5	Exhaust PM2.5	PM2.5 Total	Bio- CO2	NBio- CO2	Total CO2	CH4	N2O	CO2e
Category	lb/day										lb/day					
Hauling	0.0000	0.0000	0.0000	0.0000	0.0000	0.0000	0.0000	0.0000	0.0000	0.0000		0.0000	0.0000	0.0000		0.0000
Vendor	0.0000	0.0000	0.0000	0.0000	0.0000	0.0000	0.0000	0.0000	0.0000	0.0000		0.0000	0.0000	0.0000		0.0000
Worker	0.0665	0.0416	0.4861	1.4300e-003	0.1521	1.2300e-003	0.1534	0.0404	1.1300e-003	0.0415		142.1207	142.1207	4.0000e-003		142.2207
Total	0.0665	0.0416	0.4861	1.4300e-003	0.1521	1.2300e-003	0.1534	0.0404	1.1300e-003	0.0415		142.1207	142.1207	4.0000e-003		142.2207

3.5 Building Construction - 2022

Unmitigated Construction On-Site

	ROG	NOx	CO	SO2	Fugitive PM10	Exhaust PM10	PM10 Total	Fugitive PM2.5	Exhaust PM2.5	PM2.5 Total	Bio- CO2	NBio- CO2	Total CO2	CH4	N2O	CO2e
Category	lb/day										lb/day					
Off-Road	1.7062	15.6156	16.3634	0.0269		0.8090	0.8090		0.7612	0.7612		2,554.3336	2,554.3336	0.6120		2,569.6322
Total	1.7062	15.6156	16.3634	0.0269		0.8090	0.8090		0.7612	0.7612		2,554.3336	2,554.3336	0.6120		2,569.6322

Village South Specific Plan (Proposed) - Los Angeles-South Coast County, Winter

3.5 Building Construction - 2022

Unmitigated Construction Off-Site

	ROG	NOx	CO	SO2	Fugitive PM10	Exhaust PM10	PM10 Total	Fugitive PM2.5	Exhaust PM2.5	PM2.5 Total	Bio- CO2	NBio- CO2	Total CO2	CH4	N2O	CO2e
Category	lb/day										lb/day					
Hauling	0.0000	0.0000	0.0000	0.0000	0.0000	0.0000	0.0000	0.0000	0.0000	0.0000		0.0000	0.0000	0.0000		0.0000
Vendor	0.4284	13.1673	3.8005	0.0354	0.9155	0.0256	0.9412	0.2636	0.0245	0.2881		3,789.0750	3,789.0750	0.2381		3,795.0283
Worker	2.6620	1.6677	19.4699	0.0571	6.0932	0.0493	6.1425	1.6163	0.0454	1.6617		5,691.9354	5,691.9354	0.1602		5,695.9408
Total	3.0904	14.8350	23.2704	0.0926	7.0087	0.0749	7.0836	1.8799	0.0699	1.9498		9,481.0104	9,481.0104	0.3984		9,490.9691

Mitigated Construction On-Site

	ROG	NOx	CO	SO2	Fugitive PM10	Exhaust PM10	PM10 Total	Fugitive PM2.5	Exhaust PM2.5	PM2.5 Total	Bio- CO2	NBio- CO2	Total CO2	CH4	N2O	CO2e
Category	lb/day										lb/day					
Off-Road	1.7062	15.6156	16.3634	0.0269		0.8090	0.8090		0.7612	0.7612	0.0000	2,554.3336	2,554.3336	0.6120		2,569.6322
Total	1.7062	15.6156	16.3634	0.0269		0.8090	0.8090		0.7612	0.7612	0.0000	2,554.3336	2,554.3336	0.6120		2,569.6322

Village South Specific Plan (Proposed) - Los Angeles-South Coast County, Winter

3.5 Building Construction - 2022

Mitigated Construction Off-Site

	ROG	NOx	CO	SO2	Fugitive PM10	Exhaust PM10	PM10 Total	Fugitive PM2.5	Exhaust PM2.5	PM2.5 Total	Bio- CO2	NBio- CO2	Total CO2	CH4	N2O	CO2e
Category	lb/day										lb/day					
Hauling	0.0000	0.0000	0.0000	0.0000	0.0000	0.0000	0.0000	0.0000	0.0000	0.0000		0.0000	0.0000	0.0000		0.0000
Vendor	0.4284	13.1673	3.8005	0.0354	0.9155	0.0256	0.9412	0.2636	0.0245	0.2881		3,789.0750	3,789.0750	0.2381		3,795.0283
Worker	2.6620	1.6677	19.4699	0.0571	6.0932	0.0493	6.1425	1.6163	0.0454	1.6617		5,691.9354	5,691.9354	0.1602		5,695.9408
Total	3.0904	14.8350	23.2704	0.0926	7.0087	0.0749	7.0836	1.8799	0.0699	1.9498		9,481.0104	9,481.0104	0.3984		9,490.9691

3.5 Building Construction - 2023

Unmitigated Construction On-Site

	ROG	NOx	CO	SO2	Fugitive PM10	Exhaust PM10	PM10 Total	Fugitive PM2.5	Exhaust PM2.5	PM2.5 Total	Bio- CO2	NBio- CO2	Total CO2	CH4	N2O	CO2e
Category	lb/day										lb/day					
Off-Road	1.5728	14.3849	16.2440	0.0269		0.6997	0.6997		0.6584	0.6584		2,555.2099	2,555.2099	0.6079		2,570.4061
Total	1.5728	14.3849	16.2440	0.0269		0.6997	0.6997		0.6584	0.6584		2,555.2099	2,555.2099	0.6079		2,570.4061

Village South Specific Plan (Proposed) - Los Angeles-South Coast County, Winter

3.5 Building Construction - 2023

Unmitigated Construction Off-Site

	ROG	NOx	CO	SO2	Fugitive PM10	Exhaust PM10	PM10 Total	Fugitive PM2.5	Exhaust PM2.5	PM2.5 Total	Bio- CO2	NBio- CO2	Total CO2	CH4	N2O	CO2e
Category	lb/day										lb/day					
Hauling	0.0000	0.0000	0.0000	0.0000	0.0000	0.0000	0.0000	0.0000	0.0000	0.0000		0.0000	0.0000	0.0000		0.0000
Vendor	0.3183	9.9726	3.3771	0.0343	0.9156	0.0122	0.9277	0.2636	0.0116	0.2752		3,671.4007	3,671.4007	0.2096		3,676.6417
Worker	2.5029	1.5073	17.8820	0.0550	6.0932	0.0479	6.1411	1.6163	0.0441	1.6604		5,483.7974	5,483.7974	0.1442		5,487.4020
Total	2.8211	11.4799	21.2591	0.0893	7.0088	0.0601	7.0688	1.8799	0.0557	1.9356		9,155.1981	9,155.1981	0.3538		9,164.0437

Mitigated Construction On-Site

	ROG	NOx	CO	SO2	Fugitive PM10	Exhaust PM10	PM10 Total	Fugitive PM2.5	Exhaust PM2.5	PM2.5 Total	Bio- CO2	NBio- CO2	Total CO2	CH4	N2O	CO2e
Category	lb/day										lb/day					
Off-Road	1.5728	14.3849	16.2440	0.0269		0.6997	0.6997		0.6584	0.6584	0.0000	2,555.2099	2,555.2099	0.6079		2,570.4061
Total	1.5728	14.3849	16.2440	0.0269		0.6997	0.6997		0.6584	0.6584	0.0000	2,555.2099	2,555.2099	0.6079		2,570.4061

Village South Specific Plan (Proposed) - Los Angeles-South Coast County, Winter

3.5 Building Construction - 2023

Mitigated Construction Off-Site

	ROG	NOx	CO	SO2	Fugitive PM10	Exhaust PM10	PM10 Total	Fugitive PM2.5	Exhaust PM2.5	PM2.5 Total	Bio- CO2	NBio- CO2	Total CO2	CH4	N2O	CO2e
Category	lb/day										lb/day					
Hauling	0.0000	0.0000	0.0000	0.0000	0.0000	0.0000	0.0000	0.0000	0.0000	0.0000		0.0000	0.0000	0.0000		0.0000
Vendor	0.3183	9.9726	3.3771	0.0343	0.9156	0.0122	0.9277	0.2636	0.0116	0.2752		3,671.4007	3,671.4007	0.2096		3,676.6417
Worker	2.5029	1.5073	17.8820	0.0550	6.0932	0.0479	6.1411	1.6163	0.0441	1.6604		5,483.7974	5,483.7974	0.1442		5,487.4020
Total	2.8211	11.4799	21.2591	0.0893	7.0088	0.0601	7.0688	1.8799	0.0557	1.9356		9,155.1981	9,155.1981	0.3538		9,164.0437

3.6 Paving - 2023

Unmitigated Construction On-Site

	ROG	NOx	CO	SO2	Fugitive PM10	Exhaust PM10	PM10 Total	Fugitive PM2.5	Exhaust PM2.5	PM2.5 Total	Bio- CO2	NBio- CO2	Total CO2	CH4	N2O	CO2e
Category	lb/day										lb/day					
Off-Road	1.0327	10.1917	14.5842	0.0228		0.5102	0.5102		0.4694	0.4694		2,207.5841	2,207.5841	0.7140		2,225.4336
Paving	0.0000					0.0000	0.0000		0.0000	0.0000			0.0000			0.0000
Total	1.0327	10.1917	14.5842	0.0228		0.5102	0.5102		0.4694	0.4694		2,207.5841	2,207.5841	0.7140		2,225.4336

Village South Specific Plan (Proposed) - Los Angeles-South Coast County, Winter

3.6 Paving - 2023

Unmitigated Construction Off-Site

	ROG	NOx	CO	SO2	Fugitive PM10	Exhaust PM10	PM10 Total	Fugitive PM2.5	Exhaust PM2.5	PM2.5 Total	Bio- CO2	NBio- CO2	Total CO2	CH4	N2O	CO2e
Category	lb/day										lb/day					
Hauling	0.0000	0.0000	0.0000	0.0000	0.0000	0.0000	0.0000	0.0000	0.0000	0.0000		0.0000	0.0000	0.0000		0.0000
Vendor	0.0000	0.0000	0.0000	0.0000	0.0000	0.0000	0.0000	0.0000	0.0000	0.0000		0.0000	0.0000	0.0000		0.0000
Worker	0.0469	0.0282	0.3349	1.0300e-003	0.1141	9.0000e-004	0.1150	0.0303	8.3000e-004	0.0311		102.6928	102.6928	2.7000e-003		102.7603
Total	0.0469	0.0282	0.3349	1.0300e-003	0.1141	9.0000e-004	0.1150	0.0303	8.3000e-004	0.0311		102.6928	102.6928	2.7000e-003		102.7603

Mitigated Construction On-Site

	ROG	NOx	CO	SO2	Fugitive PM10	Exhaust PM10	PM10 Total	Fugitive PM2.5	Exhaust PM2.5	PM2.5 Total	Bio- CO2	NBio- CO2	Total CO2	CH4	N2O	CO2e
Category	lb/day										lb/day					
Off-Road	1.0327	10.1917	14.5842	0.0228		0.5102	0.5102		0.4694	0.4694	0.0000	2,207.5841	2,207.5841	0.7140		2,225.4336
Paving	0.0000					0.0000	0.0000		0.0000	0.0000			0.0000			0.0000
Total	1.0327	10.1917	14.5842	0.0228		0.5102	0.5102		0.4694	0.4694	0.0000	2,207.5841	2,207.5841	0.7140		2,225.4336

Village South Specific Plan (Proposed) - Los Angeles-South Coast County, Winter

3.6 Paving - 2023

Mitigated Construction Off-Site

	ROG	NOx	CO	SO2	Fugitive PM10	Exhaust PM10	PM10 Total	Fugitive PM2.5	Exhaust PM2.5	PM2.5 Total	Bio- CO2	NBio- CO2	Total CO2	CH4	N2O	CO2e
Category	lb/day										lb/day					
Hauling	0.0000	0.0000	0.0000	0.0000	0.0000	0.0000	0.0000	0.0000	0.0000	0.0000		0.0000	0.0000	0.0000		0.0000
Vendor	0.0000	0.0000	0.0000	0.0000	0.0000	0.0000	0.0000	0.0000	0.0000	0.0000		0.0000	0.0000	0.0000		0.0000
Worker	0.0469	0.0282	0.3349	1.0300e-003	0.1141	9.0000e-004	0.1150	0.0303	8.3000e-004	0.0311		102.6928	102.6928	2.7000e-003		102.7603
Total	0.0469	0.0282	0.3349	1.0300e-003	0.1141	9.0000e-004	0.1150	0.0303	8.3000e-004	0.0311		102.6928	102.6928	2.7000e-003		102.7603

3.6 Paving - 2024

Unmitigated Construction On-Site

	ROG	NOx	CO	SO2	Fugitive PM10	Exhaust PM10	PM10 Total	Fugitive PM2.5	Exhaust PM2.5	PM2.5 Total	Bio- CO2	NBio- CO2	Total CO2	CH4	N2O	CO2e
Category	lb/day										lb/day					
Off-Road	0.9882	9.5246	14.6258	0.0228		0.4685	0.4685		0.4310	0.4310		2,207.5472	2,207.5472	0.7140		2,225.3963
Paving	0.0000					0.0000	0.0000		0.0000	0.0000			0.0000			0.0000
Total	0.9882	9.5246	14.6258	0.0228		0.4685	0.4685		0.4310	0.4310		2,207.5472	2,207.5472	0.7140		2,225.3963

Village South Specific Plan (Proposed) - Los Angeles-South Coast County, Winter

3.6 Paving - 2024

Unmitigated Construction Off-Site

	ROG	NOx	CO	SO2	Fugitive PM10	Exhaust PM10	PM10 Total	Fugitive PM2.5	Exhaust PM2.5	PM2.5 Total	Bio- CO2	NBio- CO2	Total CO2	CH4	N2O	CO2e
Category	lb/day										lb/day					
Hauling	0.0000	0.0000	0.0000	0.0000	0.0000	0.0000	0.0000	0.0000	0.0000	0.0000		0.0000	0.0000	0.0000		0.0000
Vendor	0.0000	0.0000	0.0000	0.0000	0.0000	0.0000	0.0000	0.0000	0.0000	0.0000		0.0000	0.0000	0.0000		0.0000
Worker	0.0444	0.0257	0.3114	1.0000e-003	0.1141	8.8000e-004	0.1150	0.0303	8.1000e-004	0.0311		99.5045	99.5045	2.4700e-003		99.5663
Total	0.0444	0.0257	0.3114	1.0000e-003	0.1141	8.8000e-004	0.1150	0.0303	8.1000e-004	0.0311		99.5045	99.5045	2.4700e-003		99.5663

Mitigated Construction On-Site

	ROG	NOx	CO	SO2	Fugitive PM10	Exhaust PM10	PM10 Total	Fugitive PM2.5	Exhaust PM2.5	PM2.5 Total	Bio- CO2	NBio- CO2	Total CO2	CH4	N2O	CO2e
Category	lb/day										lb/day					
Off-Road	0.9882	9.5246	14.6258	0.0228		0.4685	0.4685		0.4310	0.4310	0.0000	2,207.5472	2,207.5472	0.7140		2,225.3963
Paving	0.0000					0.0000	0.0000		0.0000	0.0000			0.0000			0.0000
Total	0.9882	9.5246	14.6258	0.0228		0.4685	0.4685		0.4310	0.4310	0.0000	2,207.5472	2,207.5472	0.7140		2,225.3963

Village South Specific Plan (Proposed) - Los Angeles-South Coast County, Winter

3.6 Paving - 2024

Mitigated Construction Off-Site

	ROG	NOx	CO	SO2	Fugitive PM10	Exhaust PM10	PM10 Total	Fugitive PM2.5	Exhaust PM2.5	PM2.5 Total	Bio- CO2	NBio- CO2	Total CO2	CH4	N2O	CO2e
Category	lb/day										lb/day					
Hauling	0.0000	0.0000	0.0000	0.0000	0.0000	0.0000	0.0000	0.0000	0.0000	0.0000		0.0000	0.0000	0.0000		0.0000
Vendor	0.0000	0.0000	0.0000	0.0000	0.0000	0.0000	0.0000	0.0000	0.0000	0.0000		0.0000	0.0000	0.0000		0.0000
Worker	0.0444	0.0257	0.3114	1.0000e-003	0.1141	8.8000e-004	0.1150	0.0303	8.1000e-004	0.0311		99.5045	99.5045	2.4700e-003		99.5663
Total	0.0444	0.0257	0.3114	1.0000e-003	0.1141	8.8000e-004	0.1150	0.0303	8.1000e-004	0.0311		99.5045	99.5045	2.4700e-003		99.5663

3.7 Architectural Coating - 2024

Unmitigated Construction On-Site

	ROG	NOx	CO	SO2	Fugitive PM10	Exhaust PM10	PM10 Total	Fugitive PM2.5	Exhaust PM2.5	PM2.5 Total	Bio- CO2	NBio- CO2	Total CO2	CH4	N2O	CO2e
Category	lb/day										lb/day					
Archit. Coating	236.4115					0.0000	0.0000		0.0000	0.0000			0.0000			0.0000
Off-Road	0.1808	1.2188	1.8101	2.9700e-003		0.0609	0.0609		0.0609	0.0609		281.4481	281.4481	0.0159		281.8443
Total	236.5923	1.2188	1.8101	2.9700e-003		0.0609	0.0609		0.0609	0.0609		281.4481	281.4481	0.0159		281.8443

Village South Specific Plan (Proposed) - Los Angeles-South Coast County, Winter

3.7 Architectural Coating - 2024

Unmitigated Construction Off-Site

	ROG	NOx	CO	SO2	Fugitive PM10	Exhaust PM10	PM10 Total	Fugitive PM2.5	Exhaust PM2.5	PM2.5 Total	Bio- CO2	NBio- CO2	Total CO2	CH4	N2O	CO2e
Category	lb/day										lb/day					
Hauling	0.0000	0.0000	0.0000	0.0000	0.0000	0.0000	0.0000	0.0000	0.0000	0.0000		0.0000	0.0000	0.0000		0.0000
Vendor	0.0000	0.0000	0.0000	0.0000	0.0000	0.0000	0.0000	0.0000	0.0000	0.0000		0.0000	0.0000	0.0000		0.0000
Worker	0.4734	0.2743	3.3220	0.0107	1.2171	9.4300e-003	1.2266	0.3229	8.6800e-003	0.3315		1,061.3818	1,061.3818	0.0264		1,062.0410
Total	0.4734	0.2743	3.3220	0.0107	1.2171	9.4300e-003	1.2266	0.3229	8.6800e-003	0.3315		1,061.3818	1,061.3818	0.0264		1,062.0410

Mitigated Construction On-Site

	ROG	NOx	CO	SO2	Fugitive PM10	Exhaust PM10	PM10 Total	Fugitive PM2.5	Exhaust PM2.5	PM2.5 Total	Bio- CO2	NBio- CO2	Total CO2	CH4	N2O	CO2e
Category	lb/day										lb/day					
Archit. Coating	236.4115					0.0000	0.0000		0.0000	0.0000			0.0000			0.0000
Off-Road	0.1808	1.2188	1.8101	2.9700e-003		0.0609	0.0609		0.0609	0.0609	0.0000	281.4481	281.4481	0.0159		281.8443
Total	236.5923	1.2188	1.8101	2.9700e-003		0.0609	0.0609		0.0609	0.0609	0.0000	281.4481	281.4481	0.0159		281.8443

Village South Specific Plan (Proposed) - Los Angeles-South Coast County, Winter

3.7 Architectural Coating - 2024

Mitigated Construction Off-Site

	ROG	NOx	CO	SO2	Fugitive PM10	Exhaust PM10	PM10 Total	Fugitive PM2.5	Exhaust PM2.5	PM2.5 Total	Bio- CO2	NBio- CO2	Total CO2	CH4	N2O	CO2e
Category	lb/day										lb/day					
Hauling	0.0000	0.0000	0.0000	0.0000	0.0000	0.0000	0.0000	0.0000	0.0000	0.0000		0.0000	0.0000	0.0000		0.0000
Vendor	0.0000	0.0000	0.0000	0.0000	0.0000	0.0000	0.0000	0.0000	0.0000	0.0000		0.0000	0.0000	0.0000		0.0000
Worker	0.4734	0.2743	3.3220	0.0107	1.2171	9.4300e-003	1.2266	0.3229	8.6800e-003	0.3315		1,061.3818	1,061.3818	0.0264		1,062.0410
Total	0.4734	0.2743	3.3220	0.0107	1.2171	9.4300e-003	1.2266	0.3229	8.6800e-003	0.3315		1,061.3818	1,061.3818	0.0264		1,062.0410

4.0 Operational Detail - Mobile

4.1 Mitigation Measures Mobile

Village South Specific Plan (Proposed) - Los Angeles-South Coast County, Winter

	ROG	NOx	CO	SO2	Fugitive PM10	Exhaust PM10	PM10 Total	Fugitive PM2.5	Exhaust PM2.5	PM2.5 Total	Bio- CO2	NBio- CO2	Total CO2	CH4	N2O	CO2e
Category	lb/day										lb/day					
Mitigated	9.5233	45.9914	110.0422	0.4681	45.9592	0.3373	46.2965	12.2950	0.3132	12.6083		47,917.8005	47,917.8005	2.1953		47,972.6839
Unmitigated	9.5233	45.9914	110.0422	0.4681	45.9592	0.3373	46.2965	12.2950	0.3132	12.6083		47,917.8005	47,917.8005	2.1953		47,972.6839

4.2 Trip Summary Information

Land Use	Average Daily Trip Rate			Unmitigated	Mitigated
	Weekday	Saturday	Sunday	Annual VMT	Annual VMT
Apartments Low Rise	145.75	154.25	154.00	506,227	506,227
Apartments Mid Rise	4,026.75	3,773.25	4075.50	13,660,065	13,660,065
General Office Building	288.45	62.55	31.05	706,812	706,812
High Turnover (Sit Down Restaurant)	2,368.80	2,873.52	2817.72	3,413,937	3,413,937
Hotel	192.00	187.50	160.00	445,703	445,703
Quality Restaurant	501.12	511.92	461.20	707,488	707,488
Regional Shopping Center	528.08	601.44	357.84	1,112,221	1,112,221
Total	8,050.95	8,164.43	8,057.31	20,552,452	20,552,452

4.3 Trip Type Information

Village South Specific Plan (Proposed) - Los Angeles-South Coast County, Winter

Land Use	Miles			Trip %			Trip Purpose %		
	H-W or C-W	H-S or C-C	H-O or C-NW	H-W or C-W	H-S or C-C	H-O or C-NW	Primary	Diverted	Pass-by
Apartments Low Rise	14.70	5.90	8.70	40.20	19.20	40.60	86	11	3
Apartments Mid Rise	14.70	5.90	8.70	40.20	19.20	40.60	86	11	3
General Office Building	16.60	8.40	6.90	33.00	48.00	19.00	77	19	4
High Turnover (Sit Down Restaurant)	16.60	8.40	6.90	8.50	72.50	19.00	37	20	43
Hotel	16.60	8.40	6.90	19.40	61.60	19.00	58	38	4
Quality Restaurant	16.60	8.40	6.90	12.00	69.00	19.00	38	18	44
Regional Shopping Center	16.60	8.40	6.90	16.30	64.70	19.00	54	35	11

4.4 Fleet Mix

Land Use	LDA	LDT1	LDT2	MDV	LHD1	LHD2	MHD	HHD	OBUS	UBUS	MCY	SBUS	MH
Apartments Low Rise	0.543088	0.044216	0.209971	0.116369	0.014033	0.006332	0.021166	0.033577	0.002613	0.001817	0.005285	0.000712	0.000821
Apartments Mid Rise	0.543088	0.044216	0.209971	0.116369	0.014033	0.006332	0.021166	0.033577	0.002613	0.001817	0.005285	0.000712	0.000821
General Office Building	0.543088	0.044216	0.209971	0.116369	0.014033	0.006332	0.021166	0.033577	0.002613	0.001817	0.005285	0.000712	0.000821
High Turnover (Sit Down Restaurant)	0.543088	0.044216	0.209971	0.116369	0.014033	0.006332	0.021166	0.033577	0.002613	0.001817	0.005285	0.000712	0.000821
Hotel	0.543088	0.044216	0.209971	0.116369	0.014033	0.006332	0.021166	0.033577	0.002613	0.001817	0.005285	0.000712	0.000821
Quality Restaurant	0.543088	0.044216	0.209971	0.116369	0.014033	0.006332	0.021166	0.033577	0.002613	0.001817	0.005285	0.000712	0.000821
Regional Shopping Center	0.543088	0.044216	0.209971	0.116369	0.014033	0.006332	0.021166	0.033577	0.002613	0.001817	0.005285	0.000712	0.000821

5.0 Energy Detail

Historical Energy Use: N

5.1 Mitigation Measures Energy

Village South Specific Plan (Proposed) - Los Angeles-South Coast County, Winter

	ROG	NOx	CO	SO2	Fugitive PM10	Exhaust PM10	PM10 Total	Fugitive PM2.5	Exhaust PM2.5	PM2.5 Total	Bio- CO2	NBio- CO2	Total CO2	CH4	N2O	CO2e
Category	lb/day										lb/day					
NaturalGas Mitigated	0.7660	6.7462	4.2573	0.0418		0.5292	0.5292		0.5292	0.5292		8,355.983 2	8,355.983 2	0.1602	0.1532	8,405.638 7
NaturalGas Unmitigated	0.7660	6.7462	4.2573	0.0418		0.5292	0.5292		0.5292	0.5292		8,355.983 2	8,355.983 2	0.1602	0.1532	8,405.638 7

Village South Specific Plan (Proposed) - Los Angeles-South Coast County, Winter

5.2 Energy by Land Use - NaturalGas

Unmitigated

	NaturalGas Use	ROG	NOx	CO	SO2	Fugitive PM10	Exhaust PM10	PM10 Total	Fugitive PM2.5	Exhaust PM2.5	PM2.5 Total	Bio- CO2	NBio- CO2	Total CO2	CH4	N2O	CO2e
Land Use	kBTU/yr	lb/day										lb/day					
Apartments Low Rise	1119.16	0.0121	0.1031	0.0439	6.6000e-004		8.3400e-003	8.3400e-003		8.3400e-003	8.3400e-003		131.6662	131.6662	2.5200e-003	2.4100e-003	132.4486
Apartments Mid Rise	35784.3	0.3859	3.2978	1.4033	0.0211		0.2666	0.2666		0.2666	0.2666		4,209.9164	4,209.9164	0.0807	0.0772	4,234.9339
General Office Building	1283.42	0.0138	0.1258	0.1057	7.5000e-004		9.5600e-003	9.5600e-003		9.5600e-003	9.5600e-003		150.9911	150.9911	2.8900e-003	2.7700e-003	151.8884
High Turnover (Sit Down Restaurant)	22759.9	0.2455	2.2314	1.8743	0.0134		0.1696	0.1696		0.1696	0.1696		2,677.6342	2,677.6342	0.0513	0.0491	2,693.5460
Hotel	4769.72	0.0514	0.4676	0.3928	2.8100e-003		0.0355	0.0355		0.0355	0.0355		561.1436	561.1436	0.0108	0.0103	564.4782
Quality Restaurant	5057.75	0.0545	0.4959	0.4165	2.9800e-003		0.0377	0.0377		0.0377	0.0377		595.0298	595.0298	0.0114	0.0109	598.5658
Regional Shopping Center	251.616	2.7100e-003	0.0247	0.0207	1.5000e-004		1.8700e-003	1.8700e-003		1.8700e-003	1.8700e-003		29.6019	29.6019	5.7000e-004	5.4000e-004	29.7778
Total		0.7660	6.7463	4.2573	0.0418		0.5292	0.5292		0.5292	0.5292		8,355.9832	8,355.9832	0.1602	0.1532	8,405.6387

Village South Specific Plan (Proposed) - Los Angeles-South Coast County, Winter

5.2 Energy by Land Use - NaturalGas

Mitigated

	NaturalGas Use	ROG	NOx	CO	SO2	Fugitive PM10	Exhaust PM10	PM10 Total	Fugitive PM2.5	Exhaust PM2.5	PM2.5 Total	Bio- CO2	NBio- CO2	Total CO2	CH4	N2O	CO2e
Land Use	kBTU/yr	lb/day										lb/day					
Apartments Low Rise	1.11916	0.0121	0.1031	0.0439	6.6000e-004		8.3400e-003	8.3400e-003		8.3400e-003	8.3400e-003		131.6662	131.6662	2.5200e-003	2.4100e-003	132.4486
Apartments Mid Rise	35.7843	0.3859	3.2978	1.4033	0.0211		0.2666	0.2666		0.2666	0.2666		4,209.9164	4,209.9164	0.0807	0.0772	4,234.9339
General Office Building	1.28342	0.0138	0.1258	0.1057	7.5000e-004		9.5600e-003	9.5600e-003		9.5600e-003	9.5600e-003		150.9911	150.9911	2.8900e-003	2.7700e-003	151.8884
High Turnover (Sit Down Restaurant)	22.7599	0.2455	2.2314	1.8743	0.0134		0.1696	0.1696		0.1696	0.1696		2,677.6342	2,677.6342	0.0513	0.0491	2,693.5460
Hotel	4.76972	0.0514	0.4676	0.3928	2.8100e-003		0.0355	0.0355		0.0355	0.0355		561.1436	561.1436	0.0108	0.0103	564.4782
Quality Restaurant	5.05775	0.0545	0.4959	0.4165	2.9800e-003		0.0377	0.0377		0.0377	0.0377		595.0298	595.0298	0.0114	0.0109	598.5658
Regional Shopping Center	0.251616	2.7100e-003	0.0247	0.0207	1.5000e-004		1.8700e-003	1.8700e-003		1.8700e-003	1.8700e-003		29.6019	29.6019	5.7000e-004	5.4000e-004	29.7778
Total		0.7660	6.7463	4.2573	0.0418		0.5292	0.5292		0.5292	0.5292		8,355.9832	8,355.9832	0.1602	0.1532	8,405.6387

6.0 Area Detail

6.1 Mitigation Measures Area

Village South Specific Plan (Proposed) - Los Angeles-South Coast County, Winter

	ROG	NOx	CO	SO2	Fugitive PM10	Exhaust PM10	PM10 Total	Fugitive PM2.5	Exhaust PM2.5	PM2.5 Total	Bio- CO2	NBio- CO2	Total CO2	CH4	N2O	CO2e
Category	lb/day										lb/day					
Mitigated	30.5020	15.0496	88.4430	0.0944		1.5974	1.5974		1.5974	1.5974	0.0000	18,148.5950	18,148.5950	0.4874	0.3300	18,259.1192
Unmitigated	30.5020	15.0496	88.4430	0.0944		1.5974	1.5974		1.5974	1.5974	0.0000	18,148.5950	18,148.5950	0.4874	0.3300	18,259.1192

6.2 Area by SubCategory

Unmitigated

	ROG	NOx	CO	SO2	Fugitive PM10	Exhaust PM10	PM10 Total	Fugitive PM2.5	Exhaust PM2.5	PM2.5 Total	Bio- CO2	NBio- CO2	Total CO2	CH4	N2O	CO2e
SubCategory	lb/day										lb/day					
Architectural Coating	2.2670					0.0000	0.0000		0.0000	0.0000			0.0000			0.0000
Consumer Products	24.1085					0.0000	0.0000		0.0000	0.0000			0.0000			0.0000
Hearth	1.6500	14.1000	6.0000	0.0900		1.1400	1.1400		1.1400	1.1400	0.0000	18,000.0000	18,000.0000	0.3450	0.3300	18,106.9650
Landscaping	2.4766	0.9496	82.4430	4.3600e-003		0.4574	0.4574		0.4574	0.4574		148.5950	148.5950	0.1424		152.1542
Total	30.5020	15.0496	88.4430	0.0944		1.5974	1.5974		1.5974	1.5974	0.0000	18,148.5950	18,148.5950	0.4874	0.3300	18,259.1192

Village South Specific Plan (Proposed) - Los Angeles-South Coast County, Winter

6.2 Area by SubCategory

Mitigated

	ROG	NOx	CO	SO2	Fugitive PM10	Exhaust PM10	PM10 Total	Fugitive PM2.5	Exhaust PM2.5	PM2.5 Total	Bio- CO2	NBio- CO2	Total CO2	CH4	N2O	CO2e
SubCategory	lb/day										lb/day					
Architectural Coating	2.2670					0.0000	0.0000		0.0000	0.0000			0.0000			0.0000
Consumer Products	24.1085					0.0000	0.0000		0.0000	0.0000			0.0000			0.0000
Hearth	1.6500	14.1000	6.0000	0.0900		1.1400	1.1400		1.1400	1.1400	0.0000	18,000.0000	18,000.0000	0.3450	0.3300	18,106.9650
Landscaping	2.4766	0.9496	82.4430	4.3600e-003		0.4574	0.4574		0.4574	0.4574		148.5950	148.5950	0.1424		152.1542
Total	30.5020	15.0496	88.4430	0.0944		1.5974	1.5974		1.5974	1.5974	0.0000	18,148.5950	18,148.5950	0.4874	0.3300	18,259.1192

7.0 Water Detail

7.1 Mitigation Measures Water

8.0 Waste Detail

8.1 Mitigation Measures Waste

9.0 Operational Offroad

Equipment Type	Number	Hours/Day	Days/Year	Horse Power	Load Factor	Fuel Type
----------------	--------	-----------	-----------	-------------	-------------	-----------

10.0 Stationary Equipment

Village South Specific Plan (Proposed) - Los Angeles-South Coast County, Winter

Fire Pumps and Emergency Generators

Equipment Type	Number	Hours/Day	Hours/Year	Horse Power	Load Factor	Fuel Type
----------------	--------	-----------	------------	-------------	-------------	-----------

Boilers

Equipment Type	Number	Heat Input/Day	Heat Input/Year	Boiler Rating	Fuel Type
----------------	--------	----------------	-----------------	---------------	-----------

User Defined Equipment

Equipment Type	Number
----------------	--------

11.0 Vegetation

Attachment C

Local Hire Provision Net Change	
Without Local Hire Provision	
Total Construction GHG Emissions (MT CO2e)	3,623
Amortized (MT CO2e/year)	120.77
With Local Hire Provision	
Total Construction GHG Emissions (MT CO2e)	3,024
Amortized (MT CO2e/year)	100.80
<i>% Decrease in Construction-related GHG Emissions</i>	17%

EXHIBIT B



Paul Rosenfeld, Ph.D.

Principal Environmental Chemist

Chemical Fate and Transport & Air Dispersion Modeling

Risk Assessment & Remediation Specialist

Education

Ph.D. Soil Chemistry, University of Washington, 1999. Dissertation on volatile organic compound filtration.

M.S. Environmental Science, U.C. Berkeley, 1995. Thesis on organic waste economics.

B.A. Environmental Studies, U.C. Santa Barbara, 1991. Thesis on wastewater treatment.

Professional Experience

Dr. Rosenfeld has over 25 years' experience conducting environmental investigations and risk assessments for evaluating impacts to human health, property, and ecological receptors. His expertise focuses on the fate and transport of environmental contaminants, human health risk, exposure assessment, and ecological restoration. Dr. Rosenfeld has evaluated and modeled emissions from unconventional oil drilling operations, oil spills, landfills, boilers and incinerators, process stacks, storage tanks, confined animal feeding operations, and many other industrial and agricultural sources. His project experience ranges from monitoring and modeling of pollution sources to evaluating impacts of pollution on workers at industrial facilities and residents in surrounding communities.

Dr. Rosenfeld has investigated and designed remediation programs and risk assessments for contaminated sites containing lead, heavy metals, mold, bacteria, particulate matter, petroleum hydrocarbons, chlorinated solvents, pesticides, radioactive waste, dioxins and furans, semi- and volatile organic compounds, PCBs, PAHs, perchlorate, asbestos, per- and poly-fluoroalkyl substances (PFOA/PFOS), unusual polymers, fuel oxygenates (MTBE), among other pollutants. Dr. Rosenfeld also has experience evaluating greenhouse gas emissions from various projects and is an expert on the assessment of odors from industrial and agricultural sites, as well as the evaluation of odor nuisance impacts and technologies for abatement of odorous emissions. As a principal scientist at SWAPE, Dr. Rosenfeld directs air dispersion modeling and exposure assessments. He has served as an expert witness and testified about pollution sources causing nuisance and/or personal injury at dozens of sites and has testified as an expert witness on more than ten cases involving exposure to air contaminants from industrial sources.

Professional History:

Soil Water Air Protection Enterprise (SWAPE); 2003 to present; Principal and Founding Partner
UCLA School of Public Health; 2007 to 2011; Lecturer (Assistant Researcher)
UCLA School of Public Health; 2003 to 2006; Adjunct Professor
UCLA Environmental Science and Engineering Program; 2002-2004; Doctoral Intern Coordinator
UCLA Institute of the Environment, 2001-2002; Research Associate
Komex H₂O Science, 2001 to 2003; Senior Remediation Scientist
National Groundwater Association, 2002-2004; Lecturer
San Diego State University, 1999-2001; Adjunct Professor
Anteon Corp., San Diego, 2000-2001; Remediation Project Manager
Ogden (now Amec), San Diego, 2000-2000; Remediation Project Manager
Bechtel, San Diego, California, 1999 – 2000; Risk Assessor
King County, Seattle, 1996 – 1999; Scientist
James River Corp., Washington, 1995-96; Scientist
Big Creek Lumber, Davenport, California, 1995; Scientist
Plumas Corp., California and USFS, Tahoe 1993-1995; Scientist
Peace Corps and World Wildlife Fund, St. Kitts, West Indies, 1991-1993; Scientist

Publications:

Remy, L.L., Clay T., Byers, V., **Rosenfeld P. E.** (2019) Hospital, Health, and Community Burden After Oil Refinery Fires, Richmond, California 2007 and 2012. *Environmental Health*. 18:48

Simons, R.A., Seo, Y. **Rosenfeld, P.**, (2015) Modeling the Effect of Refinery Emission On Residential Property Value. *Journal of Real Estate Research*. 27(3):321-342

Chen, J. A, Zapata A. R., Sutherland A. J., Molmen, D.R., Chow, B. S., Wu, L. E., **Rosenfeld, P. E.**, Hesse, R. C., (2012) Sulfur Dioxide and Volatile Organic Compound Exposure To A Community In Texas City Texas Evaluated Using Aermol and Empirical Data. *American Journal of Environmental Science*, 8(6), 622-632.

Rosenfeld, P.E. & Feng, L. (2011). *The Risks of Hazardous Waste*. Amsterdam: Elsevier Publishing.

Cheremisinoff, N.P., & **Rosenfeld, P.E.** (2011). *Handbook of Pollution Prevention and Cleaner Production: Best Practices in the Agrochemical Industry*, Amsterdam: Elsevier Publishing.

Gonzalez, J., Feng, L., Sutherland, A., Waller, C., Sok, H., Hesse, R., **Rosenfeld, P.** (2010). PCBs and Dioxins/Furans in Attic Dust Collected Near Former PCB Production and Secondary Copper Facilities in Sauget, IL. *Procedia Environmental Sciences*. 113–125.

Feng, L., Wu, C., Tam, L., Sutherland, A.J., Clark, J.J., **Rosenfeld, P.E.** (2010). Dioxin and Furan Blood Lipid and Attic Dust Concentrations in Populations Living Near Four Wood Treatment Facilities in the United States. *Journal of Environmental Health*. 73(6), 34-46.

Cheremisinoff, N.P., & **Rosenfeld, P.E.** (2010). *Handbook of Pollution Prevention and Cleaner Production: Best Practices in the Wood and Paper Industries*. Amsterdam: Elsevier Publishing.

Cheremisinoff, N.P., & **Rosenfeld, P.E.** (2009). *Handbook of Pollution Prevention and Cleaner Production: Best Practices in the Petroleum Industry*. Amsterdam: Elsevier Publishing.

Wu, C., Tam, L., Clark, J., **Rosenfeld, P.** (2009). Dioxin and furan blood lipid concentrations in populations living near four wood treatment facilities in the United States. *WIT Transactions on Ecology and the Environment, Air Pollution*, 123 (17), 319-327.

Tam L. K., Wu C. D., Clark J. J. and **Rosenfeld, P.E.** (2008). A Statistical Analysis Of Attic Dust And Blood Lipid Concentrations Of Tetrachloro-p-Dibenzodioxin (TCDD) Toxicity Equivalency Quotients (TEQ) In Two Populations Near Wood Treatment Facilities. *Organohalogen Compounds*, 70, 002252-002255.

Tam L. K., Wu C. D., Clark J. J. and **Rosenfeld, P.E.** (2008). Methods For Collect Samples For Assessing Dioxins And Other Environmental Contaminants In Attic Dust: A Review. *Organohalogen Compounds*, 70, 000527-000530.

Hensley, A.R. A. Scott, J. J. J. Clark, **Rosenfeld, P.E.** (2007). Attic Dust and Human Blood Samples Collected near a Former Wood Treatment Facility. *Environmental Research*. 105, 194-197.

Rosenfeld, P.E., J. J. J. Clark, A. R. Hensley, M. Suffet. (2007). The Use of an Odor Wheel Classification for Evaluation of Human Health Risk Criteria for Compost Facilities. *Water Science & Technology* 55(5), 345-357.

Rosenfeld, P. E., M. Suffet. (2007). The Anatomy Of Odour Wheels For Odours Of Drinking Water, Wastewater, Compost And The Urban Environment. *Water Science & Technology* 55(5), 335-344.

Sullivan, P. J. Clark, J.J.J., Agardy, F. J., **Rosenfeld, P.E.** (2007). *Toxic Legacy, Synthetic Toxins in the Food, Water, and Air in American Cities*. Boston Massachusetts: Elsevier Publishing

Rosenfeld, P.E., and Suffet I.H. (2004). Control of Compost Odor Using High Carbon Wood Ash. *Water Science and Technology*. 49(9),171-178.

Rosenfeld P. E., J.J. Clark, I.H. (Mel) Suffet (2004). The Value of An Odor-Quality-Wheel Classification Scheme For The Urban Environment. *Water Environment Federation's Technical Exhibition and Conference (WEFTEC) 2004*. New Orleans, October 2-6, 2004.

Rosenfeld, P.E., and Suffet, I.H. (2004). Understanding Odorants Associated With Compost, Biomass Facilities, and the Land Application of Biosolids. *Water Science and Technology*. 49(9), 193-199.

Rosenfeld, P.E., and Suffet I.H. (2004). Control of Compost Odor Using High Carbon Wood Ash, *Water Science and Technology*, 49(9), 171-178.

Rosenfeld, P. E., Grey, M. A., Sellev, P. (2004). Measurement of Biosolids Odor and Odorant Emissions from Windrows, Static Pile and Biofilter. *Water Environment Research*. 76(4), 310-315.

Rosenfeld, P.E., Grey, M and Suffet, M. (2002). Compost Demonstration Project, Sacramento California Using High-Carbon Wood Ash to Control Odor at a Green Materials Composting Facility. *Integrated Waste Management Board Public Affairs Office, Publications Clearinghouse (MS-6)*, Sacramento, CA Publication #442-02-008.

Rosenfeld, P.E., and C.L. Henry. (2001). Characterization of odor emissions from three different biosolids. *Water Soil and Air Pollution*. 127(1-4), 173-191.

Rosenfeld, P.E., and Henry C. L., (2000). Wood ash control of odor emissions from biosolids application. *Journal of Environmental Quality*. 29, 1662-1668.

Rosenfeld, P.E., C.L. Henry and D. Bennett. (2001). Wastewater dewatering polymer affect on biosolids odor emissions and microbial activity. *Water Environment Research*. 73(4), 363-367.

Rosenfeld, P.E., and C.L. Henry. (2001). Activated Carbon and Wood Ash Sorption of Wastewater, Compost, and Biosolids Odorants. *Water Environment Research*, 73, 388-393.

Rosenfeld, P.E., and Henry C. L., (2001). High carbon wood ash effect on biosolids microbial activity and odor. *Water Environment Research*. 131(1-4), 247-262.

Chollack, T. and **P. Rosenfeld**. (1998). Compost Amendment Handbook For Landscaping. Prepared for and distributed by the City of Redmond, Washington State.

Rosenfeld, P. E. (1992). The Mount Liamuiga Crater Trail. *Heritage Magazine of St. Kitts*, 3(2).

Rosenfeld, P. E. (1993). High School Biogas Project to Prevent Deforestation On St. Kitts. *Biomass Users Network*, 7(1).

Rosenfeld, P. E. (1998). Characterization, Quantification, and Control of Odor Emissions From Biosolids Application To Forest Soil. Doctoral Thesis. University of Washington College of Forest Resources.

Rosenfeld, P. E. (1994). Potential Utilization of Small Diameter Trees on Sierra County Public Land. Masters thesis reprinted by the Sierra County Economic Council. Sierra County, California.

Rosenfeld, P. E. (1991). How to Build a Small Rural Anaerobic Digester & Uses Of Biogas In The First And Third World. Bachelors Thesis. University of California.

Presentations:

Rosenfeld, P.E., Sutherland, A; Hesse, R.; Zapata, A. (October 3-6, 2013). Air dispersion modeling of volatile organic emissions from multiple natural gas wells in Decatur, TX. *44th Western Regional Meeting, American Chemical Society*. Lecture conducted from Santa Clara, CA.

Sok, H.L.; Waller, C.C.; Feng, L.; Gonzalez, J.; Sutherland, A.J.; Wisdom-Stack, T.; Sahai, R.K.; Hesse, R.C.; **Rosenfeld, P.E.** (June 20-23, 2010). Atrazine: A Persistent Pesticide in Urban Drinking Water. *Urban Environmental Pollution*. Lecture conducted from Boston, MA.

Feng, L.; Gonzalez, J.; Sok, H.L.; Sutherland, A.J.; Waller, C.C.; Wisdom-Stack, T.; Sahai, R.K.; La, M.; Hesse, R.C.; **Rosenfeld, P.E.** (June 20-23, 2010). Bringing Environmental Justice to East St. Louis, Illinois. *Urban Environmental Pollution*. Lecture conducted from Boston, MA.

Rosenfeld, P.E. (April 19-23, 2009). Perfluorooctanoic Acid (PFOA) and Perfluorooctane Sulfonate (PFOS) Contamination in Drinking Water From the Use of Aqueous Film Forming Foams (AFFF) at Airports in the United States. *2009 Ground Water Summit and 2009 Ground Water Protection Council Spring Meeting*, Lecture conducted from Tuscon, AZ.

Rosenfeld, P.E. (April 19-23, 2009). Cost to Filter Atrazine Contamination from Drinking Water in the United States” Contamination in Drinking Water From the Use of Aqueous Film Forming Foams (AFFF) at Airports in the United States. *2009 Ground Water Summit and 2009 Ground Water Protection Council Spring Meeting*. Lecture conducted from Tuscon, AZ.

Wu, C., Tam, L., Clark, J., **Rosenfeld, P.** (20-22 July, 2009). Dioxin and furan blood lipid concentrations in populations living near four wood treatment facilities in the United States. Brebbia, C.A. and Popov, V., eds., *Air Pollution XVII: Proceedings of the Seventeenth International Conference on Modeling, Monitoring and Management of Air Pollution*. Lecture conducted from Tallinn, Estonia.

Rosenfeld, P. E. (October 15-18, 2007). Moss Point Community Exposure To Contaminants From A Releasing Facility. *The 23rd Annual International Conferences on Soils Sediment and Water*. Platform lecture conducted from University of Massachusetts, Amherst MA.

Rosenfeld, P. E. (October 15-18, 2007). The Repeated Trespass of Tritium-Contaminated Water Into A Surrounding Community Form Repeated Waste Spills From A Nuclear Power Plant. *The 23rd Annual International Conferences on Soils Sediment and Water*. Platform lecture conducted from University of Massachusetts, Amherst MA.

Rosenfeld, P. E. (October 15-18, 2007). Somerville Community Exposure To Contaminants From Wood Treatment Facility Emissions. The *23rd Annual International Conferences on Soils Sediment and Water*. Lecture conducted from University of Massachusetts, Amherst MA.

Rosenfeld P. E. (March 2007). Production, Chemical Properties, Toxicology, & Treatment Case Studies of 1,2,3-Trichloropropane (TCP). *The Association for Environmental Health and Sciences (AEHS) Annual Meeting*. Lecture conducted from San Diego, CA.

Rosenfeld P. E. (March 2007). Blood and Attic Sampling for Dioxin/Furan, PAH, and Metal Exposure in Florida, Alabama. *The AEHS Annual Meeting*. Lecture conducted from San Diego, CA.

Hensley A.R., Scott, A., **Rosenfeld P.E.**, Clark, J.J.J. (August 21 – 25, 2006). Dioxin Containing Attic Dust And Human Blood Samples Collected Near A Former Wood Treatment Facility. *The 26th International Symposium on Halogenated Persistent Organic Pollutants – DIOXIN2006*. Lecture conducted from Radisson SAS Scandinavia Hotel in Oslo Norway.

Hensley A.R., Scott, A., **Rosenfeld P.E.**, Clark, J.J.J. (November 4-8, 2006). Dioxin Containing Attic Dust And Human Blood Samples Collected Near A Former Wood Treatment Facility. *APHA 134 Annual Meeting & Exposition*. Lecture conducted from Boston Massachusetts.

Paul Rosenfeld Ph.D. (October 24-25, 2005). Fate, Transport and Persistence of PFOA and Related Chemicals. Mealey's C8/PFOA. *Science, Risk & Litigation Conference*. Lecture conducted from The Rittenhouse Hotel, Philadelphia, PA.

Paul Rosenfeld Ph.D. (September 19, 2005). Brominated Flame Retardants in Groundwater: Pathways to Human Ingestion, *Toxicology and Remediation PEMA Emerging Contaminant Conference*. Lecture conducted from Hilton Hotel, Irvine California.

Paul Rosenfeld Ph.D. (September 19, 2005). Fate, Transport, Toxicity, And Persistence of 1,2,3-TCP. *PEMA Emerging Contaminant Conference*. Lecture conducted from Hilton Hotel in Irvine, California.

Paul Rosenfeld Ph.D. (September 26-27, 2005). Fate, Transport and Persistence of PDBEs. *Mealey's Groundwater Conference*. Lecture conducted from Ritz Carlton Hotel, Marina Del Ray, California.

Paul Rosenfeld Ph.D. (June 7-8, 2005). Fate, Transport and Persistence of PFOA and Related Chemicals. *International Society of Environmental Forensics: Focus On Emerging Contaminants*. Lecture conducted from Sheraton Oceanfront Hotel, Virginia Beach, Virginia.

Paul Rosenfeld Ph.D. (July 21-22, 2005). Fate Transport, Persistence and Toxicology of PFOA and Related Perfluorochemicals. *2005 National Groundwater Association Ground Water And Environmental Law Conference*. Lecture conducted from Wyndham Baltimore Inner Harbor, Baltimore Maryland.

Paul Rosenfeld Ph.D. (July 21-22, 2005). Brominated Flame Retardants in Groundwater: Pathways to Human Ingestion, Toxicology and Remediation. *2005 National Groundwater Association Ground Water and Environmental Law Conference*. Lecture conducted from Wyndham Baltimore Inner Harbor, Baltimore Maryland.

Paul Rosenfeld, Ph.D. and James Clark Ph.D. and Rob Hesse R.G. (May 5-6, 2004). Tert-butyl Alcohol Liability and Toxicology, A National Problem and Unquantified Liability. *National Groundwater Association. Environmental Law Conference*. Lecture conducted from Congress Plaza Hotel, Chicago Illinois.

Paul Rosenfeld, Ph.D. (March 2004). Perchlorate Toxicology. *Meeting of the American Groundwater Trust*. Lecture conducted from Phoenix Arizona.

Hagemann, M.F., **Paul Rosenfeld, Ph.D.** and Rob Hesse (2004). Perchlorate Contamination of the Colorado River. *Meeting of tribal representatives*. Lecture conducted from Parker, AZ.

Paul Rosenfeld, Ph.D. (April 7, 2004). A National Damage Assessment Model For PCE and Dry Cleaners. *Drycleaner Symposium. California Ground Water Association*. Lecture conducted from Radison Hotel, Sacramento, California.

Rosenfeld, P. E., Grey, M., (June 2003) Two stage biofilter for biosolids composting odor control. *Seventh International In Situ And On Site Bioremediation Symposium Battelle Conference* Orlando, FL.

Paul Rosenfeld, Ph.D. and James Clark Ph.D. (February 20-21, 2003) Understanding Historical Use, Chemical Properties, Toxicity and Regulatory Guidance of 1,4 Dioxane. *National Groundwater Association. Southwest Focus Conference. Water Supply and Emerging Contaminants..* Lecture conducted from Hyatt Regency Phoenix Arizona.

Paul Rosenfeld, Ph.D. (February 6-7, 2003). Underground Storage Tank Litigation and Remediation. *California CUPA Forum*. Lecture conducted from Marriott Hotel, Anaheim California.

Paul Rosenfeld, Ph.D. (October 23, 2002) Underground Storage Tank Litigation and Remediation. *EPA Underground Storage Tank Roundtable*. Lecture conducted from Sacramento California.

Rosenfeld, P.E. and Suffet, M. (October 7- 10, 2002). Understanding Odor from Compost, *Wastewater and Industrial Processes. Sixth Annual Symposium On Off Flavors in the Aquatic Environment. International Water Association*. Lecture conducted from Barcelona Spain.

Rosenfeld, P.E. and Suffet, M. (October 7- 10, 2002). Using High Carbon Wood Ash to Control Compost Odor. *Sixth Annual Symposium On Off Flavors in the Aquatic Environment. International Water Association*. Lecture conducted from Barcelona Spain.

Rosenfeld, P.E. and Grey, M. A. (September 22-24, 2002). Biocycle Composting For Coastal Sage Restoration. *Northwest Biosolids Management Association*. Lecture conducted from Vancouver Washington..

Rosenfeld, P.E. and Grey, M. A. (November 11-14, 2002). Using High-Carbon Wood Ash to Control Odor at a Green Materials Composting Facility. *Soil Science Society Annual Conference*. Lecture conducted from Indianapolis, Maryland.

Rosenfeld, P.E. (September 16, 2000). Two stage biofilter for biosolids composting odor control. *Water Environment Federation*. Lecture conducted from Anaheim California.

Rosenfeld, P.E. (October 16, 2000). Wood ash and biofilter control of compost odor. *Biofest*. Lecture conducted from Ocean Shores, California.

Rosenfeld, P.E. (2000). Bioremediation Using Organic Soil Amendments. *California Resource Recovery Association*. Lecture conducted from Sacramento California.

Rosenfeld, P.E., C.L. Henry, R. Harrison. (1998). Oat and Grass Seed Germination and Nitrogen and Sulfur Emissions Following Biosolids Incorporation With High-Carbon Wood-Ash. *Water Environment Federation 12th Annual Residuals and Biosolids Management Conference Proceedings*. Lecture conducted from Bellevue Washington.

Rosenfeld, P.E., and C.L. Henry. (1999). An evaluation of ash incorporation with biosolids for odor reduction. *Soil Science Society of America*. Lecture conducted from Salt Lake City Utah.

Rosenfeld, P.E., C.L. Henry, R. Harrison. (1998). Comparison of Microbial Activity and Odor Emissions from Three Different Biosolids Applied to Forest Soil. *Brown and Caldwell*. Lecture conducted from Seattle Washington.

Rosenfeld, P.E., C.L. Henry. (1998). Characterization, Quantification, and Control of Odor Emissions from Biosolids Application To Forest Soil. *Biofest*. Lecture conducted from Lake Chelan, Washington.

Rosenfeld, P.E., C.L. Henry, R. Harrison. (1998). Oat and Grass Seed Germination and Nitrogen and Sulfur Emissions Following Biosolids Incorporation With High-Carbon Wood-Ash. Water Environment Federation 12th Annual Residuals and Biosolids Management Conference Proceedings. Lecture conducted from Bellevue Washington.

Rosenfeld, P.E., C.L. Henry, R. B. Harrison, and R. Dills. (1997). Comparison of Odor Emissions From Three Different Biosolids Applied to Forest Soil. *Soil Science Society of America*. Lecture conducted from Anaheim California.

Teaching Experience:

UCLA Department of Environmental Health (Summer 2003 through 20010) Taught Environmental Health Science 100 to students, including undergrad, medical doctors, public health professionals and nurses. Course focused on the health effects of environmental contaminants.

National Ground Water Association, Successful Remediation Technologies. Custom Course in Sante Fe, New Mexico. May 21, 2002. Focused on fate and transport of fuel contaminants associated with underground storage tanks.

National Ground Water Association; Successful Remediation Technologies Course in Chicago Illinois. April 1, 2002. Focused on fate and transport of contaminants associated with Superfund and RCRA sites.

California Integrated Waste Management Board, April and May, 2001. Alternative Landfill Caps Seminar in San Diego, Ventura, and San Francisco. Focused on both prescriptive and innovative landfill cover design.

UCLA Department of Environmental Engineering, February 5, 2002. Seminar on Successful Remediation Technologies focusing on Groundwater Remediation.

University Of Washington, Soil Science Program, Teaching Assistant for several courses including: Soil Chemistry, Organic Soil Amendments, and Soil Stability.

U.C. Berkeley, Environmental Science Program Teaching Assistant for Environmental Science 10.

Academic Grants Awarded:

California Integrated Waste Management Board. \$41,000 grant awarded to UCLA Institute of the Environment. Goal: To investigate effect of high carbon wood ash on volatile organic emissions from compost. 2001.

Synagro Technologies, Corona California: \$10,000 grant awarded to San Diego State University. Goal: investigate effect of biosolids for restoration and remediation of degraded coastal sage soils. 2000.

King County, Department of Research and Technology, Washington State. \$100,000 grant awarded to University of Washington: Goal: To investigate odor emissions from biosolids application and the effect of polymers and ash on VOC emissions. 1998.

Northwest Biosolids Management Association, Washington State. \$20,000 grant awarded to investigate effect of polymers and ash on VOC emissions from biosolids. 1997.

James River Corporation, Oregon: \$10,000 grant was awarded to investigate the success of genetically engineered Poplar trees with resistance to round-up. 1996.

United State Forest Service, Tahoe National Forest: \$15,000 grant was awarded to investigating fire ecology of the Tahoe National Forest. 1995.

Kellogg Foundation, Washington D.C. \$500 grant was awarded to construct a large anaerobic digester on St. Kitts in West Indies. 1993

Deposition and/or Trial Testimony:

In the United States District Court For The District of New Jersey

Duarte et al, *Plaintiffs*, vs. United States Metals Refining Company et. al. *Defendant*.

Case No.: 2:17-cv-01624-ES-SCM

Rosenfeld Deposition. 6-7-2019

In the United States District Court of Southern District of Texas Galveston Division

M/T Carla Maersk, *Plaintiffs*, vs. Conti 168., Schiffahrts-GMBH & Co. Bulker KG MS “Conti Perdido”
Defendant.

Case No.: 3:15-CV-00106 consolidated with 3:15-CV-00237

Rosenfeld Deposition. 5-9-2019

In The Superior Court of the State of California In And For The County Of Los Angeles – Santa Monica

Carole-Taddeo-Bates et al., vs. Ifran Khan et al., Defendants

Case No.: No. BC615636

Rosenfeld Deposition, 1-26-2019

In The Superior Court of the State of California In And For The County Of Los Angeles – Santa Monica

The San Gabriel Valley Council of Governments et al. vs El Adobe Apts. Inc. et al., Defendants

Case No.: No. BC646857

Rosenfeld Deposition, 10-6-2018; Trial 3-7-19

In United States District Court For The District of Colorado

Bells et al. Plaintiff vs. The 3M Company et al., Defendants

Case: No 1:16-cv-02531-RBJ

Rosenfeld Deposition, 3-15-2018 and 4-3-2018

In The District Court Of Regan County, Texas, 112th Judicial District

Phillip Bales et al., Plaintiff vs. Dow Agrosiences, LLC, et al., Defendants

Cause No 1923

Rosenfeld Deposition, 11-17-2017

In The Superior Court of the State of California In And For The County Of Contra Costa

Simons et al., Plaintiffs vs. Chevron Corporation, et al., Defendants

Cause No C12-01481

Rosenfeld Deposition, 11-20-2017

In The Circuit Court Of The Twentieth Judicial Circuit, St Clair County, Illinois

Martha Custer et al., Plaintiff vs. Cerro Flow Products, Inc., Defendants

Case No.: No. 0i9-L-2295

Rosenfeld Deposition, 8-23-2017

In The Superior Court of the State of California, For The County of Los Angeles

Warrn Gilbert and Penny Gilber, Plaintiff vs. BMW of North America LLC

Case No.: LC102019 (c/w BC582154)

Rosenfeld Deposition, 8-16-2017, Trail 8-28-2018

In the Northern District Court of Mississippi, Greenville Division

Brenda J. Cooper, et al., *Plaintiffs*, vs. Meritor Inc., et al., *Defendants*

Case Number: 4:16-cv-52-DMB-JVM

Rosenfeld Deposition: July 2017

In The Superior Court of the State of Washington, County of Snohomish
Michael Davis and Julie Davis et al., Plaintiff vs. Cedar Grove Composting Inc., Defendants
Case No.: No. 13-2-03987-5
Rosenfeld Deposition, February 2017
Trial, March 2017

In The Superior Court of the State of California, County of Alameda
Charles Spain., Plaintiff vs. Thermo Fisher Scientific, et al., Defendants
Case No.: RG14711115
Rosenfeld Deposition, September 2015

In The Iowa District Court In And For Poweshiek County
Russell D. Winburn, et al., Plaintiffs vs. Doug Hoksbergen, et al., Defendants
Case No.: LALA002187
Rosenfeld Deposition, August 2015

In The Iowa District Court For Wapello County
Jerry Dovico, et al., Plaintiffs vs. Valley View Sine LLC, et al., Defendants
Law No.: LALA105144 - Division A
Rosenfeld Deposition, August 2015

In The Iowa District Court For Wapello County
Doug Pauls, et al., et al., Plaintiffs vs. Richard Warren, et al., Defendants
Law No.: LALA105144 - Division A
Rosenfeld Deposition, August 2015

In The Circuit Court of Ohio County, West Virginia
Robert Andrews, et al. v. Antero, et al.
Civil Action NO. 14-C-30000
Rosenfeld Deposition, June 2015

In The Third Judicial District County of Dona Ana, New Mexico
Betty Gonzalez, et al. Plaintiffs vs. Del Oro Dairy, Del Oro Real Estate LLC, Jerry Settles and Deward
DeRuyter, Defendants
Rosenfeld Deposition: July 2015

In The Iowa District Court For Muscatine County
Laurie Freeman et. al. Plaintiffs vs. Grain Processing Corporation, Defendant
Case No 4980
Rosenfeld Deposition: May 2015

In the Circuit Court of the 17th Judicial Circuit, in and For Broward County, Florida
Walter Hinton, et. al. Plaintiff, vs. City of Fort Lauderdale, Florida, a Municipality, Defendant.
Case Number CACE07030358 (26)
Rosenfeld Deposition: December 2014

In the United States District Court Western District of Oklahoma
Tommy McCarty, et al., Plaintiffs, v. Oklahoma City Landfill, LLC d/b/a Southeast Oklahoma City
Landfill, et al. Defendants.
Case No. 5:12-cv-01152-C
Rosenfeld Deposition: July 2014

In the County Court of Dallas County Texas
Lisa Parr et al, *Plaintiff*, vs. Aruba et al, *Defendant*.
Case Number cc-11-01650-E
Rosenfeld Deposition: March and September 2013
Rosenfeld Trial: April 2014

In the Court of Common Pleas of Tuscarawas County Ohio
John Michael Abicht, et al., *Plaintiffs*, vs. Republic Services, Inc., et al., *Defendants*
Case Number: 2008 CT 10 0741 (Cons. w/ 2009 CV 10 0987)
Rosenfeld Deposition: October 2012

In the United States District Court of Southern District of Texas Galveston Division
Kyle Cannon, Eugene Donovan, Genaro Ramirez, Carol Sassler, and Harvey Walton, each Individually and on behalf of those similarly situated, *Plaintiffs*, vs. BP Products North America, Inc., *Defendant*.
Case 3:10-cv-00622
Rosenfeld Deposition: February 2012
Rosenfeld Trial: April 2013

In the Circuit Court of Baltimore County Maryland
Philip E. Cvach, II et al., *Plaintiffs* vs. Two Farms, Inc. d/b/a Royal Farms, Defendants
Case Number: 03-C-12-012487 OT
Rosenfeld Deposition: September 2013

EXHIBIT C



1640 5th St., Suite 204 Santa
Santa Monica, California 90401
Tel: (949) 887-9013
Email: mhagemann@swape.com

Matthew F. Hagemann, P.G., C.Hg., QSD, QSP

**Geologic and Hydrogeologic Characterization
Industrial Stormwater Compliance
Investigation and Remediation Strategies
Litigation Support and Testifying Expert
CEQA Review**

Education:

M.S. Degree, Geology, California State University Los Angeles, Los Angeles, CA, 1984.

B.A. Degree, Geology, Humboldt State University, Arcata, CA, 1982.

Professional Certifications:

California Professional Geologist

California Certified Hydrogeologist

Qualified SWPPP Developer and Practitioner

Professional Experience:

Matt has 25 years of experience in environmental policy, assessment and remediation. He spent nine years with the U.S. EPA in the RCRA and Superfund programs and served as EPA's Senior Science Policy Advisor in the Western Regional Office where he identified emerging threats to groundwater from perchlorate and MTBE. While with EPA, Matt also served as a Senior Hydrogeologist in the oversight of the assessment of seven major military facilities undergoing base closure. He led numerous enforcement actions under provisions of the Resource Conservation and Recovery Act (RCRA) while also working with permit holders to improve hydrogeologic characterization and water quality monitoring.

Matt has worked closely with U.S. EPA legal counsel and the technical staff of several states in the application and enforcement of RCRA, Safe Drinking Water Act and Clean Water Act regulations. Matt has trained the technical staff in the States of California, Hawaii, Nevada, Arizona and the Territory of Guam in the conduct of investigations, groundwater fundamentals, and sampling techniques.

Positions Matt has held include:

- Founding Partner, Soil/Water/Air Protection Enterprise (SWAPE) (2003 – present);
- Geology Instructor, Golden West College, 2010 – 2014;
- Senior Environmental Analyst, Komex H2O Science, Inc. (2000 -- 2003);

- Executive Director, Orange Coast Watch (2001 – 2004);
- Senior Science Policy Advisor and Hydrogeologist, U.S. Environmental Protection Agency (1989–1998);
- Hydrogeologist, National Park Service, Water Resources Division (1998 – 2000);
- Adjunct Faculty Member, San Francisco State University, Department of Geosciences (1993 – 1998);
- Instructor, College of Marin, Department of Science (1990 – 1995);
- Geologist, U.S. Forest Service (1986 – 1998); and
- Geologist, Dames & Moore (1984 – 1986).

Senior Regulatory and Litigation Support Analyst:

With SWAPE, Matt’s responsibilities have included:

- Lead analyst and testifying expert in the review of over 100 environmental impact reports since 2003 under CEQA that identify significant issues with regard to hazardous waste, water resources, water quality, air quality, Valley Fever, greenhouse gas emissions, and geologic hazards. Make recommendations for additional mitigation measures to lead agencies at the local and county level to include additional characterization of health risks and implementation of protective measures to reduce worker exposure to hazards from toxins and Valley Fever.
- Stormwater analysis, sampling and best management practice evaluation at industrial facilities.
- Manager of a project to provide technical assistance to a community adjacent to a former Naval shipyard under a grant from the U.S. EPA.
- Technical assistance and litigation support for vapor intrusion concerns.
- Lead analyst and testifying expert in the review of environmental issues in license applications for large solar power plants before the California Energy Commission.
- Manager of a project to evaluate numerous formerly used military sites in the western U.S.
- Manager of a comprehensive evaluation of potential sources of perchlorate contamination in Southern California drinking water wells.
- Manager and designated expert for litigation support under provisions of Proposition 65 in the review of releases of gasoline to sources drinking water at major refineries and hundreds of gas stations throughout California.
- Expert witness on two cases involving MTBE litigation.
- Expert witness and litigation support on the impact of air toxins and hazards at a school.
- Expert witness in litigation at a former plywood plant.

With Komex H2O Science Inc., Matt’s duties included the following:

- Senior author of a report on the extent of perchlorate contamination that was used in testimony by the former U.S. EPA Administrator and General Counsel.
- Senior researcher in the development of a comprehensive, electronically interactive chronology of MTBE use, research, and regulation.
- Senior researcher in the development of a comprehensive, electronically interactive chronology of perchlorate use, research, and regulation.
- Senior researcher in a study that estimates nationwide costs for MTBE remediation and drinking water treatment, results of which were published in newspapers nationwide and in testimony against provisions of an energy bill that would limit liability for oil companies.
- Research to support litigation to restore drinking water supplies that have been contaminated by MTBE in California and New York.

- Expert witness testimony in a case of oil production-related contamination in Mississippi.
- Lead author for a multi-volume remedial investigation report for an operating school in Los Angeles that met strict regulatory requirements and rigorous deadlines.

- Development of strategic approaches for cleanup of contaminated sites in consultation with clients and regulators.

Executive Director:

As Executive Director with Orange Coast Watch, Matt led efforts to restore water quality at Orange County beaches from multiple sources of contamination including urban runoff and the discharge of wastewater. In reporting to a Board of Directors that included representatives from leading Orange County universities and businesses, Matt prepared issue papers in the areas of treatment and disinfection of wastewater and control of the discharge of grease to sewer systems. Matt actively participated in the development of countywide water quality permits for the control of urban runoff and permits for the discharge of wastewater. Matt worked with other nonprofits to protect and restore water quality, including Surfrider, Natural Resources Defense Council and Orange County CoastKeeper as well as with business institutions including the Orange County Business Council.

Hydrogeology:

As a Senior Hydrogeologist with the U.S. Environmental Protection Agency, Matt led investigations to characterize and cleanup closing military bases, including Mare Island Naval Shipyard, Hunters Point Naval Shipyard, Treasure Island Naval Station, Alameda Naval Station, Moffett Field, Mather Army Airfield, and Sacramento Army Depot. Specific activities were as follows:

- Led efforts to model groundwater flow and contaminant transport, ensured adequacy of monitoring networks, and assessed cleanup alternatives for contaminated sediment, soil, and groundwater.
- Initiated a regional program for evaluation of groundwater sampling practices and laboratory analysis at military bases.
- Identified emerging issues, wrote technical guidance, and assisted in policy and regulation development through work on four national U.S. EPA workgroups, including the Superfund Groundwater Technical Forum and the Federal Facilities Forum.

At the request of the State of Hawaii, Matt developed a methodology to determine the vulnerability of groundwater to contamination on the islands of Maui and Oahu. He used analytical models and a GIS to show zones of vulnerability, and the results were adopted and published by the State of Hawaii and County of Maui.

As a hydrogeologist with the EPA Groundwater Protection Section, Matt worked with provisions of the Safe Drinking Water Act and NEPA to prevent drinking water contamination. Specific activities included the following:

- Received an EPA Bronze Medal for his contribution to the development of national guidance for the protection of drinking water.
- Managed the Sole Source Aquifer Program and protected the drinking water of two communities through designation under the Safe Drinking Water Act. He prepared geologic reports, conducted public hearings, and responded to public comments from residents who were very concerned about the impact of designation.

- Reviewed a number of Environmental Impact Statements for planned major developments, including large hazardous and solid waste disposal facilities, mine reclamation, and water transfer.

Matt served as a hydrogeologist with the RCRA Hazardous Waste program. Duties were as follows:

- Supervised the hydrogeologic investigation of hazardous waste sites to determine compliance with Subtitle C requirements.
- Reviewed and wrote "part B" permits for the disposal of hazardous waste.
- Conducted RCRA Corrective Action investigations of waste sites and led inspections that formed the basis for significant enforcement actions that were developed in close coordination with U.S. EPA legal counsel.
- Wrote contract specifications and supervised contractor's investigations of waste sites.

With the National Park Service, Matt directed service-wide investigations of contaminant sources to prevent degradation of water quality, including the following tasks:

- Applied pertinent laws and regulations including CERCLA, RCRA, NEPA, NRDA, and the Clean Water Act to control military, mining, and landfill contaminants.
- Conducted watershed-scale investigations of contaminants at parks, including Yellowstone and Olympic National Park.
- Identified high-levels of perchlorate in soil adjacent to a national park in New Mexico and advised park superintendent on appropriate response actions under CERCLA.
- Served as a Park Service representative on the Interagency Perchlorate Steering Committee, a national workgroup.
- Developed a program to conduct environmental compliance audits of all National Parks while serving on a national workgroup.
- Co-authored two papers on the potential for water contamination from the operation of personal watercraft and snowmobiles, these papers serving as the basis for the development of nation-wide policy on the use of these vehicles in National Parks.
- Contributed to the Federal Multi-Agency Source Water Agreement under the Clean Water Action Plan.

Policy:

Served senior management as the Senior Science Policy Advisor with the U.S. Environmental Protection Agency, Region 9. Activities included the following:

- Advised the Regional Administrator and senior management on emerging issues such as the potential for the gasoline additive MTBE and ammonium perchlorate to contaminate drinking water supplies.
- Shaped EPA's national response to these threats by serving on workgroups and by contributing to guidance, including the Office of Research and Development publication, *Oxygenates in Water: Critical Information and Research Needs*.
- Improved the technical training of EPA's scientific and engineering staff.
- Earned an EPA Bronze Medal for representing the region's 300 scientists and engineers in negotiations with the Administrator and senior management to better integrate scientific principles into the policy-making process.
- Established national protocol for the peer review of scientific documents.

Geology:

With the U.S. Forest Service, Matt led investigations to determine hillslope stability of areas proposed for timber harvest in the central Oregon Coast Range. Specific activities were as follows:

- Mapped geology in the field, and used aerial photographic interpretation and mathematical models to determine slope stability.
- Coordinated his research with community members who were concerned with natural resource protection.
- Characterized the geology of an aquifer that serves as the sole source of drinking water for the city of Medford, Oregon.

As a consultant with Dames and Moore, Matt led geologic investigations of two contaminated sites (later listed on the Superfund NPL) in the Portland, Oregon, area and a large hazardous waste site in eastern Oregon. Duties included the following:

- Supervised year-long effort for soil and groundwater sampling.
- Conducted aquifer tests.
- Investigated active faults beneath sites proposed for hazardous waste disposal.

Teaching:

From 1990 to 1998, Matt taught at least one course per semester at the community college and university levels:

- At San Francisco State University, held an adjunct faculty position and taught courses in environmental geology, oceanography (lab and lecture), hydrogeology, and groundwater contamination.
- Served as a committee member for graduate and undergraduate students.
- Taught courses in environmental geology and oceanography at the College of Marin.

Matt taught physical geology (lecture and lab and introductory geology at Golden West College in Huntington Beach, California from 2010 to 2014.

Invited Testimony, Reports, Papers and Presentations:

Hagemann, M.F., 2008. Disclosure of Hazardous Waste Issues under CEQA. Presentation to the Public Environmental Law Conference, Eugene, Oregon.

Hagemann, M.F., 2008. Disclosure of Hazardous Waste Issues under CEQA. Invited presentation to U.S. EPA Region 9, San Francisco, California.

Hagemann, M.F., 2005. Use of Electronic Databases in Environmental Regulation, Policy Making and Public Participation. Brownfields 2005, Denver, Colorado.

Hagemann, M.F., 2004. Perchlorate Contamination of the Colorado River and Impacts to Drinking Water in Nevada and the Southwestern U.S. Presentation to a meeting of the American Groundwater Trust, Las Vegas, NV (served on conference organizing committee).

Hagemann, M.F., 2004. Invited testimony to a California Senate committee hearing on air toxins at schools in Southern California, Los Angeles.

Brown, A., Farrow, J., Gray, A. and **Hagemann, M.**, 2004. An Estimate of Costs to Address MTBE Releases from Underground Storage Tanks and the Resulting Impact to Drinking Water Wells. Presentation to the Ground Water and Environmental Law Conference, National Groundwater Association.

Hagemann, M.F., 2004. Perchlorate Contamination of the Colorado River and Impacts to Drinking Water in Arizona and the Southwestern U.S. Presentation to a meeting of the American Groundwater Trust, Phoenix, AZ (served on conference organizing committee).

Hagemann, M.F., 2003. Perchlorate Contamination of the Colorado River and Impacts to Drinking Water in the Southwestern U.S. Invited presentation to a special committee meeting of the National Academy of Sciences, Irvine, CA.

Hagemann, M.F., 2003. Perchlorate Contamination of the Colorado River. Invited presentation to a tribal EPA meeting, Pechanga, CA.

Hagemann, M.F., 2003. Perchlorate Contamination of the Colorado River. Invited presentation to a meeting of tribal representatives, Parker, AZ.

Hagemann, M.F., 2003. Impact of Perchlorate on the Colorado River and Associated Drinking Water Supplies. Invited presentation to the Inter-Tribal Meeting, Torres Martinez Tribe.

Hagemann, M.F., 2003. The Emergence of Perchlorate as a Widespread Drinking Water Contaminant. Invited presentation to the U.S. EPA Region 9.

Hagemann, M.F., 2003. A Deductive Approach to the Assessment of Perchlorate Contamination. Invited presentation to the California Assembly Natural Resources Committee.

Hagemann, M.F., 2003. Perchlorate: A Cold War Legacy in Drinking Water. Presentation to a meeting of the National Groundwater Association.

Hagemann, M.F., 2002. From Tank to Tap: A Chronology of MTBE in Groundwater. Presentation to a meeting of the National Groundwater Association.

Hagemann, M.F., 2002. A Chronology of MTBE in Groundwater and an Estimate of Costs to Address Impacts to Groundwater. Presentation to the annual meeting of the Society of Environmental Journalists.

Hagemann, M.F., 2002. An Estimate of the Cost to Address MTBE Contamination in Groundwater (and Who Will Pay). Presentation to a meeting of the National Groundwater Association.

Hagemann, M.F., 2002. An Estimate of Costs to Address MTBE Releases from Underground Storage Tanks and the Resulting Impact to Drinking Water Wells. Presentation to a meeting of the U.S. EPA and State Underground Storage Tank Program managers.

Hagemann, M.F., 2001. From Tank to Tap: A Chronology of MTBE in Groundwater. Unpublished report.

Hagemann, M.F., 2001. Estimated Cleanup Cost for MTBE in Groundwater Used as Drinking Water. Unpublished report.

Hagemann, M.F., 2001. Estimated Costs to Address MTBE Releases from Leaking Underground Storage Tanks. Unpublished report.

Hagemann, M.F., and VanMouwerik, M., 1999. Potential Water Quality Concerns Related to Snowmobile Usage. Water Resources Division, National Park Service, Technical Report.

VanMouwerik, M. and **Hagemann, M.F.** 1999, Water Quality Concerns Related to Personal Watercraft Usage. Water Resources Division, National Park Service, Technical Report.

Hagemann, M.F., 1999, Is Dilution the Solution to Pollution in National Parks? The George Wright Society Biannual Meeting, Asheville, North Carolina.

Hagemann, M.F., 1997, The Potential for MTBE to Contaminate Groundwater. U.S. EPA Superfund Groundwater Technical Forum Annual Meeting, Las Vegas, Nevada.

Hagemann, M.F., and Gill, M., 1996, Impediments to Intrinsic Remediation, Moffett Field Naval Air Station, Conference on Intrinsic Remediation of Chlorinated Hydrocarbons, Salt Lake City.

Hagemann, M.F., Fukunaga, G.L., 1996, The Vulnerability of Groundwater to Anthropogenic Contaminants on the Island of Maui, Hawaii. Hawaii Water Works Association Annual Meeting, Maui, October 1996.

Hagemann, M. F., Fukanaga, G. L., 1996, Ranking Groundwater Vulnerability in Central Oahu, Hawaii. Proceedings, Geographic Information Systems in Environmental Resources Management, Air and Waste Management Association Publication VIP-61.

Hagemann, M.F., 1994. Groundwater Characterization and Cleanup at Closing Military Bases in California. Proceedings, California Groundwater Resources Association Meeting.

Hagemann, M.F. and Sabol, M.A., 1993. Role of the U.S. EPA in the High Plains States Groundwater Recharge Demonstration Program. Proceedings, Sixth Biennial Symposium on the Artificial Recharge of Groundwater.

Hagemann, M.F., 1993. U.S. EPA Policy on the Technical Impracticability of the Cleanup of DNAPL-contaminated Groundwater. California Groundwater Resources Association Meeting.

Hagemann, M.F., 1992. Dense Nonaqueous Phase Liquid Contamination of Groundwater: An Ounce of Prevention... Proceedings, Association of Engineering Geologists Annual Meeting, v. 35.

Other Experience:

Selected as subject matter expert for the California Professional Geologist licensing examination, 2009-2011.

To the City of Santa Clarita
Planning Department
Erika Iverson, Associate Planner
eiverson@santa-clarita.com
ccalahan@santa-clarita.com
JCHOW@santa-clarita.com

4/27/2022

Concerning Master Case 21-109
Blackhall Studios Project

My husband and I are very concerned that the City Planning Department has overlooked some of the major concerns of the Placerita Canyon Neighborhood overlooking the Special Standards District (PCSSD) agreement entered into with PCPOA.

The scope decision that the project does not physically divide an established community, and that there is "No Impact and as such this topic will not be further evaluated in the EIR." Is in conflict with the One- Stop master case 20-016 document that states that it does divide this community. This directly impacts our Special Standards District and the residence of the canyon. The Blackhall property is not part of the downtown Newhall specific plan and the size and scope fits downtown not our rural equestrian area. **I ask that it be included in the EIR study.**

Additionally, we ask that the city provide Placerita Canyon the same level of protection of our Special Standards as you afforded the Sand Canyon residents in the case with Mr. Kim by not permitting the development of Sand Canyon without full agreement for mitigation measures.

Traffic flow and proper circulation is my, and I believe everyone's, #1 concern to minimize the impact of the traffic this and other institutions already present in the Canyon. Traffic flow, emergency exits will be impacted on many levels. It is logical to look at the whole scope, not just Blackhall's piece. An overall view of all the prior EIRs must be done to insure adequate planning and traffic flow.

- a. The traffic study in total from Sierra highway to Railroad Avenue needs to be compiled so the full impact is part of the study. **I ask that it be included in the EIR study and have a traffic study done independently to verify the overall safety of the results.**
- b. I am confused by the changes that have happened with NO public comment. Placerita residents have agreed to a roundabout to control the traffic coming from Dockweiler and Dockweiler having one lane in each direction along with traffic lights. Subsequent proposals omit just about every controlling measure and give Placerita Canyon residents no mitigation for traffic control. The submitted plan no longer includes the Roundabout or a light to allow entrance to Placerita.
- c. There was no mention or any concern for a second means of emergency exit to circle j at the overpass bridge. There must be a 2nd means of exit that is NOT over the tracks. Many lives will be at stake including employees, residence, children and students from the school(s), in case of an emergency. This project does not have adequate entrances and exits. Comparing to the Westfield Mall who has 4 roads with multiple exits and entrances, this has only ONE. The square footage and usage is most similar to a mall operating round the clock. I

ask that it be included in the EIR study or addressed in separate manner that includes public discourse.

2. At no time was the PUC noted as part of any comment or approval or participation in the 13th street crossing. Railroad crossing at 13th street may not be adequate as currently designed and approved to handle the full scope of the cars, truck, trailers who will use it. The PUC should be included in the coordination of traffic lights, train crossings and freight train times. The absence that is unnerving. I would like to see this discussed openly.
3. The aesthetics of the project have changed over time giving more thought to obscuring some of the buildings however there will be significant impact to the visual character of the canyon. The PCSSD includes language that permits some of what Blackhall would like to do, however some other requirements in the PCSSD will need addressing (ex: no concrete channeling and keep flood channels in their natural state, is just one example. The PCSSD document also states it must include a site-specific and a community-based recreational component, an appropriate mix of retail, office, restaurant, and general commercial square footage combined with neighboring and integrated housing types, etc. What is the tradeoff for the residents by ignoring these special standards?
4. Noise and Light along should be addressed in the EIR as well, as the studio will operate 24 hours a day, 365 days a year, these will have significant impact on our quality of life. What mitigation will be required?

The afore stated issues are side stepped in the proposed document for the EIR. The Railroad Crossing, Impact of additional traffic on Dockweiler, the lack of egress needs to be added and studied.

Many residents in the SCV are supporters of the project because to the job creation and the billions of dollars generated. I too believe there will be great benefit to the City as a whole. However, the project needs to address residents' concerns and meet with the character and special standards of this unique community that is a big part of the western heritage in our valley. This site may not be the best for this usage if it is not safe for the residents.

I am a long-standing property owner and resident of Placerita Canyon. I am hopeful that the project is thoughtfully designed to mitigate our concerns and all stakeholders are involved in the process.

Regards,
Frank and Peggy Cannistraci
24518 Aden Ave. Placerita Canyon

PS. I would like to be notified of all public meetings regarding this project.

Blackhall Studio Development

1. Unutilized field

- This statement is untrue. The property is currently utilized in several ways, including:
 1. Overflow parking by the filming industry, the city (The Cowboy Festival and The Tree Lighting Ceremony), and Masters University (welcome to college days);
 - Where is this parking being moved once the land is developed?
 - Should our neighborhood be moved to permit parking at the expense of the city?
 2. Water filling for helicopters during fire events in Santa Clarita, and training location for the Fire Department; and
 3. The community uses the open space for general recreational use, including hiking, children's park, dog-park, and biking.
 - The proposed bike path, which is utilized by only a small percentage of the population, is an inadequate compensation for the loss of services provided by the existing open land.
 - An annual stipend to the Placerita Canyon Property Owners Association may be warranted to help in maintaining and developing appropriate trails and equestrian access.
 - Dedicated open space in the area would also be appropriate.

2. Wastewater & Runoff Plan

- Is this a zero-discharge facility? There is a concern regarding chemical runoff from the proposed nursery and parking lot.
- This field can have significant water implications during rainstorms. How is this being addressed?
 1. If the project consists of ninety-three (93) acres of buildings and impermeable surfaces, what impacts are there on the water table?
 2. The project is in the runoff plane for Placerita Canyon, which has a known flooding zone on 12th St. Under which study will the canyon water runoff accommodation be addressed, and when will it be open for review and comment?
 - If water during storms is being diverted into wash, what is being done to prevent the local areas from additional flooding?
 - Who will be financial responsible for these damages?

3. Traffic Patterns

- When will a traffic pattern impact study be completed on Placerita/Newhall/Railroad/Lyons roads? When will the traffic pattern impact study be open for review and comment?
 1. There will be a significant increase in traffic from 5 and 14 freeway. How will the traffic be addressed?

2. The traffic pattern impact study should include the Dockweiler Project as these projects have compounding impacts. How are these compounded impacts being studied?

- All entrances for facility should be directly from Railroad or from Via Princessa on existing right-of-ways. If the proposed road is off Via Princessa, it would utilize already expanded roads and allow for a main entrance to lead directly to the proposed parking location, therefore reducing the impact to the community. Small roads are unable to handle significant increase in traffic.

1. Large roads with increased traffic pose a danger to pedestrians, especially young children, in the local residential area.

2. Providing two entrances would also decrease the impact on any single road.

4. During the April 21st public meeting, comments were made that the strip mall on Arch St is expected to “flourish” after the project development. How are the additional parking requirements being addressed for the strip mall? Will there be overflow parking at the Blackhall site?

- Is the parking evaluation based on average or maximum use?

1. When there is need for overflow parking, where is that parking to be located?

5. Health Risks to Local Residents

- Based upon the initial report, the increase in traffic, light pollution, air pollution, and sound pollution will be significant. These are open concerns we believe need to be addressed.
- When will the Conditional Use Permit be open for review and comment?
- We expect the Environmental Impact Report (EIR) will address the issues listed in the Initial Study report, including:
 1. Sound - How significant will the sound pollution forecasted to be? How high will the ambient projected to increase? What mitigations will be utilized in the development during construction and in operations?
 - This neighborhood is known for being quiet.
 2. Light – This neighborhood is dark at night. We do not even have streetlights, and the neighborhood prefers this to be maintained. Will the lighting for the facilities and parking be limited to certain hours?
 3. Will operation hours be limited? It is my understanding that it will be a 24-hour operation.
- LEED Certifications - The U.S. Green Building Council developed the Leadership in Energy and Environmental Design (LEED) certification system. LEED certification provides a scoring system to ensure facilities are built to meet environmental goals and has proved beneficial for developers and building owners alike. Will the project hold LEED Certification and, if so, to what level?

6. Neighborhood aesthetics is rural/county/natural.

- How is this image maintained with multi-story buildings and parking garages?
- There needs to be more open space provided to the neighborhood whether on this property or another local site.

7. How is the maintenance of Heritage Oak Trees going to be addressed?

- There are several oak trees in the area that must be preserved, as oak trees are vital to our local ecosystem, aesthetic, and cultural identity in Santa Clarita.

8. Attractive Nuisance

- Any facilities related to film are an attractive nuisance to the public.
 1. Will additional security be available for redirecting look-e-loos and people with malintent that wander around the property and adjacent neighborhoods.
 - If not, will the city be providing permanent additional on-patrol officers in the area?

9. Financial Interest

- Many members addressing providing comments on April 21st had a direct or indirect financial interest in the project.
- Does any member of council handling the permitting process for the project have a financial or social interest in the project?
 1. Any such members should announce their conflict of interest and recuse themselves from the process.

From: [Valerie McCarthy](#)
To: [Erika Iverson](#)
Subject: Comments for Blackhall Studios Project MC 21-109
Date: Thursday, April 28, 2022 1:17:44 PM

CITY WARNING: This email was sent from an external server. Use caution clicking links or opening attachments.

Hello,

We have been residents of Placerita Canyon for many years and we are flat out baffled at how the City of Santa Clarita can entertain this project.

Placerita Canyon is zoned for Rural, and this is clearly a commercial project.

Adding 5 story buildings, even with tall walls or other buffers doesn't change the zoning.

This project would require adding lanes, increasing traffic and require additional traffic lights. These changes clearly negate the safety that naturally comes with being in a rural community. The lifestyle of the residents of Placerita Canyon would be permanently changed.

There are other plans that would better suit our needs and zoning. We've chosen this beautiful, quiet area for a reason. We are appalled this proposal has been able to continue to proceed this far.

This project clearly requires an Environmental Impact Report, which the City of Santa is required to obtain. Not doing so would be a gross violation, raise huge concerns and question the motives and integrity of city officials.

We expect you, our city officials to do your job to the best of your ability, and hold the proposers of this project accountable to every requirement. Furthermore, dismissing this proposal is what is expected by the residents of this area, who vote you into office with the understanding you will support and uphold the needs of this community.

With thanks,
Valerie Zamora McCarthy

BLACKHALL STUDIOS PROJECT

MASTER CASE 21-109

PROJECT SITE: NORTHEAST CORNER OF 13TH STREET AND ARCH STREET



PROJECT DESCRIPTION

The Project Applicant proposes to develop a full-service film and television studio campus (Blackhall Studios) on the Project Site that would consist of approximately 473,000 square feet of sound stages; approximately 561,500 square feet of workshops, warehouses, and support uses; approximately 221,000 square feet of production and administrative offices; and approximately 37,500 square feet of catering and other specialty services. In total, the proposed campus would have an overall building area of approximately 1,293,000 square feet. In the central portion of the site, the proposed Project includes nine buildings, containing 19 sound stages. A three-story office building and a five-level, 1,064-space parking structure are proposed in the southwestern corner of the Project Site. In addition, a two-story support building would extend along the remaining portion of the western boundary, south of Placerita Creek. Other ancillary and specialty use buildings, including a catering building, gym building, and mechanical building with a substation, are located to the east and southeast of the main entrance. In addition to the parking structure, approximately 480 surface parking spaces would be provided throughout the main campus and an additional 1,155-space employee parking lot is proposed on the north side of Placerita Creek, accessed by an all-weather bridge. The Project also proposes to utilize the adjacent 11.4-acre MWD property along the site's eastern boundary to provide approximately 700 vehicle parking spaces and 90 trailer parking spaces for production personnel and base camp parking.

Off-site street improvements include a new roadway configuration and improvements for 13th, Arch, and 12th Streets, as compared to the City's roadway design for the Dockweiler Drive extension. The project's proposed roadway design includes two new signalized intersections at 13th and Arch Streets and at 12th and Arch Streets. The proposal includes various land use entitlements including a General Plan amendment and zone change to amend the land use designation for a portion of the site and amendment to the Land Use Element related to allowable development potential for the area. Please refer to the Notice of Preparation for a complete project description.

COMMENTS

Name: Robert Kennedy Address: 21366 Placerita Canyon Road

Email: robby@kenncoplumbing.com Yes, I would like to be contacted about any upcoming meetings about the project

A project of this nature should be located in an industrial area, not in the center of residential neighborhoods. My family moved to Placerita Canyon in 1965 when it was a small tight community. Times have changed but it is still a great community and placing a massive studio will damage it's fabric and feel. I grew up here, left for a few years and returned with my wife and family. We are not planning on ever leaving but if this project gets approved and developed our thoughts may change. We are not against change or growth but this project is not right for this area. Placerita Canyon is comprised of equestrian style properties and placing a studio in this location should be prohibited. I encourage the planners of this city to do what is right and best for this location and vote no on this project. Please keep our neighborhood equestrian and residential!!

From: [Kevin Ward](#)
To: [Erika Iverson](#)
Subject: Blackhall Studio project master case 21-109
Date: Thursday, April 28, 2022 4:09:42 PM

CITY WARNING: This email was sent from an external server. Use caution clicking links or opening attachments.

Erika,

My name is Kevin Ward and I have worked in the Motion Picture business as well as run a Motion Picture company for 40 years and I am very concerned about the negative impacts the Blackhall Studio project will have on the residential area of Placerita Canyon.

I have lived in Placerita Canyon for 30 years, I have always been supportive of Melody Ranch as well as Studio Projects that happen in the canyon, but this Blackhall Studio project is different by its size, it's creating a major studio in a neighborhood.

I do hope the city will consider downsizing the project, speaking from 40 years experience I know how busy the Studio's can get with all the trucks, crafts and employees trying to get to work, and I just don't see how the local roads here are going to handle that every day, not to mention the noise factor and trucks all hours of the night. It will negatively impact this area greatly

I do appreciate the ability to comment on this
Thank you
Kevin Ward
323-816-3316

BLACKHALL STUDIOS PROJECT

MASTER CASE 21-109

PROJECT SITE: NORTHEAST CORNER OF 13TH STREET AND ARCH STREET



PROJECT DESCRIPTION

The Project Applicant proposes to develop a full-service film and television studio campus (Blackhall Studios) on the Project Site that would consist of approximately 473,000 square feet of sound stages; approximately 561,500 square feet of workshops, warehouses, and support uses; approximately 221,000 square feet of production and administrative offices; and approximately 37,500 square feet of catering and other specialty services. In total, the proposed campus would have an overall building area of approximately 1,293,000 square feet. In the central portion of the site, the proposed Project includes nine buildings, containing 19 sound stages. A three-story office building and a five-level, 1,064-space parking structure are proposed in the southwestern corner of the Project Site. In addition, a two-story support building would extend along the remaining portion of the western boundary, south of Placerita Creek. Other ancillary and specialty use buildings, including a catering building and mechanical building with a substation, are located to the east and southeast of the main entrance. In addition to the parking structure, approximately 480 surface parking spaces would be provided throughout the main campus and an additional 1,155-space employee parking lot is proposed on the north side of Placerita Creek, accessed by an all-weather bridge. The Project also proposes to utilize the adjacent 11.4-acre MWD property along the site's eastern boundary to provide approximately 700 vehicle parking spaces and 90 trailer parking spaces for production personnel and base camp parking.

Off-site street improvements include a new roadway configuration and improvements for 13th, Arch, and 12th Streets, as compared to the City's roadway design for the Dockweiler Drive extension. The project's proposed roadway design includes two new signalized intersections at 13th and Arch Streets and at 12th and Arch Streets. The proposal includes various land use entitlements including a General Plan amendment and zone change to amend the land use designation for a portion of the site and amendment to the Land Use Element related to allowable development potential for the area. Please refer to the Notice of Preparation for a complete project description.

COMMENTS

Name: Annette Mathews Address: 21264 Simay Lane, Newhall 91321
Email: anetm@aol.com Yes, I would like to be contacted about any upcoming meetings about the project

At no time was the PUC noted as part of any comment or approval or participation in the 13 th street crossing. I feel it is odd that in the conversation of the dockweiler extension there is no comment from the PUC about the coordination of traffic lights, necessary number of lanes at train crossings and freight train times. It is the absence that is unnerving. No conversation of through street from 13th and arch connecting to the backside east platform of Metrolink station. No comment or consideration of emergency on the tracks prohibiting crossing at Market, 13th or Drayton.

Also in the traffic study and noted automobile parking garage and added parking, no mention or any concern for a second means of emergency exit to circle j at the overpass bridge. There must be a 2nd means of exit that is NOT over the tracks. Being blind to emergency with so many employees and residence vehicles and even pedestrian walkways in case of catastrophe. Narrow focus and negligence for obvious safety planning

The case of lights vs traffic circle, a proper scale of radius would not be a threat to trailers. With traffic lights, freight trains and metrolink as well as rail service and maintenance, there is no applicable schedule or timing that can realistically monitor and manage traffic flow.

The conversation of scope meeting, 2 very detailed FIR Reports and a nonexistent real time traffic count is making for an unreliable and poorly planned project.

The dockweiler and blackhall projects are so related as we heard in the meeting. but treated as separate projects.

BLACKHALL STUDIOS PROJECT

MASTER CASE 21-109

PROJECT SITE: NORTHEAST CORNER OF 13TH STREET AND ARCH STREET

COMMENTS

There may be a necessary dual impact study that encompasses the impact of both projects to the special standards district.

This project will have impact on the community forever , we all need to be sure the legacy of Santa Clarita is intact and the residents of Placerita Canyon live peacefully inside the Special Standards District, a way of life that is chosen and protected in the Special Standards that offers our residents a unique and very special rural, equestrian lifestyle

PLEASE SEND YOUR COMMENTS IN WRITING BY APRIL 28, 2022 TO:

Erika Iverson, Associate Planner

eiverson@santa-clarita.com

City of Santa Clarita Community Development Department
23920 Valencia Boulevard, Suite 302, Santa Clarita, CA 91355

From: [Pamela Kostas](#)
To: [Erika Iverson](#)
Subject: Placerita Cyn & Blackhawk Studio
Date: Friday, April 29, 2022 8:05:07 AM

CITY WARNING: This email was sent from an external server. Use caution clicking links or opening attachments.

My computer is having technical issues...

I am a Placerita Cyn homeowner & am against Blackhawk studios moving forward with their development. It is much different than what their representative promised at the meeting & I am concerned about the environmental impact as well as our rural horse property environment.

Please do not let this project go through.

Sincerely,
Pamela Kostas
818-645-9321

BLACKHALL STUDIOS PROJECT

MASTER CASE 21-109

PROJECT SITE: NORTHEAST CORNER OF 13TH STREET AND ARCH STREET



PROJECT DESCRIPTION

The Project Applicant proposes to develop a full-service film and television studio campus (Blackhall Studios) on the Project Site that would consist of approximately 473,000 square feet of sound stages; approximately 561,500 square feet of workshops, warehouses, and support uses; approximately 221,000 square feet of production and administrative offices; and approximately 37,500 square feet of catering and other specialty services. In total, the proposed campus would have an overall building area of approximately 1,293,000 square feet. In the central portion of the site, the proposed Project includes nine buildings, containing 19 sound stages. A three-story office building and a five-level, 1,064-space parking structure are proposed in the southwestern corner of the Project Site. In addition, a two-story support building would extend along the remaining portion of the western boundary, south of Placerita Creek. Other ancillary and specialty use buildings, including a catering building and mechanical building with a substation, are located to the east and southeast of the main entrance. In addition to the parking structure, approximately 480 surface parking spaces would be provided throughout the main campus and an additional 1,155-space employee parking lot is proposed on the north side of Placerita Creek, accessed by an all-weather bridge. The Project also proposes to utilize the adjacent 11.4-acre MWD property along the site's eastern boundary to provide approximately 700 vehicle parking spaces and 90 trailer parking spaces for production personnel and base camp parking.

Off-site street improvements include a new roadway configuration and improvements for 13th, Arch, and 12th Streets, as compared to the City's roadway design for the Dockweiler Drive extension. The project's proposed roadway design includes two new signalized intersections at 13th and Arch Streets and at 12th and Arch Streets. The proposal includes various land use entitlements including a General Plan amendment and zone change to amend the land use designation for a portion of the site and amendment to the Land Use Element related to allowable development potential for the area. Please refer to the Notice of Preparation for a complete project description.

COMMENTS

Name: Teresa Todd - REVISED

Address: 24760 Oakcreek Avenue, Newhall, CA 91321

Email: mccabetodd@gmail.com



Yes, I would like to be contacted about any upcoming meetings about the project

Speaking for myself and not on behalf of any organization, I would like to request the scope of the environmental impact study cover the totality of the impacts of the Blackhall Studios project in all subject areas. Specifically, the Blackhall Studios EIR must remedy the segmentation of the Dockweiler project that encompassed two EIRs – the Dockweiler-Master's approval in 2009 and the Dockweiler Extension approval in 2018.

TRAFFIC

The largest impact that may affect the project, residents, and the University, in my opinion, will be traffic. Any further traffic study MUST include not only the Railroad/13th Street impacts but Dockweiler from terminus to terminus – Sierra Highway to 13th Street – to understand the real impacts of the totality of the project and devise mitigation accordingly.

Since the Blackhall Studios project is dramatically different than the anticipated housing projects that the prior EIR approvals were based on, the scope must look at this development in its totality versus piecemeal as done before. The apparent environmental impacts of the projects within this corridor to date have evaluated individual pieces

BLACKHALL STUDIOS PROJECT

MASTER CASE 21-109

PROJECT SITE: NORTHEAST CORNER OF 13TH STREET AND ARCH STREET

COMMENTS

separately -- each of which may have a less-than-significant impact on the environment, but which together may result in a significant impact. Further segmentation of the projects may have the potential to hinder developing comprehensive mitigation strategies.

The FEIR approved in 2018 showed only 800 additional vehicle trips per day at the 13th St railroad crossing between no project and what at the time was referred to as Alternative #2. I respectfully request that the scope of the current traffic study compare and contrast the new proposed use with all previous studies.

APPROVED INTERSECTION DESIGN

I request the roundabout (approved design) be studied for the intersection design of Dockweiler/12th Street/ Arch Street in tandem with what is being provided in the project scope with signalization. In March 2020 residents and property owners of Placerita Canyon were surveyed as to the preferred intersection designs from six designs presented. The first and second most preferred were the 4-legged roundabout with a signalized light at Placerita Canyon Road and the peanut-shaped roundabout that would incorporate a 5-legged design. The very least preferred were signalized lights. The City chose the 4-legged roundabout with a signalized light at Placerita Canyon Road to proceed forward. That is the design that has been approved and is now near finalization. In a private meeting on February 3, 2022, Jeff Weber stated that his project works with or without a roundabout. The scope of the traffic study must study the impacts given the current approvals. And if the study deems the traffic circle is not feasible, I respectfully request that the study determine how much the project would need to scale back in order to accommodate the roundabout traffic circle.

PUBLIC SAFETY

With the expected change in use and zoning for the studio project, I request the public safety section address equestrian safety for horses and riders crossing the roadway. Pedestrian and vehicular safety are also key considerations at an active rail crossing that in 2017 had on average 38 trains per weekday (8 freight and 30 commuter). The approved 13th Street Improvement Plan in the previous EIR showed a 92% increase in traffic between 2019 and 2035, which amplifies the risk of rail-related incidents. What will be the increase of traffic with the new project under consideration?

Given the project area has only two points to enter and exit from the project site that both feed into the canyon (both feeding and facing southbound), I request the EIR study the impacts of a public safety emergency - natural, manmade or otherwise. (For comparison: Paramount Pictures lot in Hollywood is 62-acres or 2/3 the acreage of the Blackhall project and has five entrances/exits on three out of four sides.)

PHYSICAL DIVISION OF AN ESTABLISHED COMMUNITY

The physical geography of Placerita Canyon is defined in the City of Santa Clarita's overlay known as the Placerita Canyon Special Standards District, which includes the totality of the proposed Blackhall Studio project (also referred to as the North Newhall Area - NNA). This project, as proposed, would physically divide Placerita Canyon, an area with historical importance and established by 1909 or sooner. Note: The first documented gold strike in California was in Placerita Canyon in 1842.

17.39.020 Placerita Canyon Special Standards District. The purpose of the Placerita Canyon special standards district (PCSSD) is to protect, maintain, preserve and enhance the secluded, rural equestrian character of the community, to enhance the community's unique appeal and to help mitigate the cumulative impacts of residential development. Additionally, it is the purpose of these special standards to ensure that new and expanded

BLACKHALL STUDIOS PROJECT

MASTER CASE 21-109

PROJECT SITE: NORTHEAST CORNER OF 13TH STREET AND ARCH STREET

COMMENTS

structures are compatible with the characteristics of surrounding single-family residential neighborhoods, and protect the light, air, and privacy of existing single-family residences from negative impacts. These standards are also intended to ensure reasonable access to public riding and hiking trails, and to minimize the need for installation of infrastructure such as sewers, streetlights, concrete sidewalks and concrete flood control systems that would alter the community's character, while providing for adequate drainage and other community safety features.

I respectfully request that the EIR study evaluate and report on how each of the components within the overlay will be accomplished without need for overriding considerations.

HYDROLOGY AND WATER QUALITY

According to the Placerita Canyons Special Standards District overlay that encompasses the project area (North Newhall Area), flood control is limited to:

- a. Waterway bottoms and sides shall not be improved with concrete or hard impervious surfaces and shall be maintained in a natural appearance;
- b. Fencing shall not be permitted to cross riverbeds or waterways in a manner which denies or interferes with easy trail access; and
- c. On-site flood control mitigation would provide assistance or relief to other hydrology/drainage impacts within Placerita Canyon due to changes of topography on NNA properties.

I respectfully request that the EIR study evaluate and report on how each of the above will be accomplished without need for overriding considerations.

OAK TREE REMOVAL

I respectfully request the environmental impacts of removing the protected species of oak trees from the project site be thoroughly examined and reported.

PLEASE SEND YOUR COMMENTS IN WRITING BY APRIL 28, 2022 TO:

Erika Iverson, Associate Planner
eiverson@santa-clarita.com

City of Santa Clarita Community Development Department
23920 Valencia Boulevard, Suite 302, Santa Clarita, CA 91355

Hello Erika,

I am responding to the UNCOMFORTABLE MASSIVE project that is being built in our rural community. I am shocked and surprised at the scope of this project. There are so many things that are wrong about the location of this project that I am going to list them.

1. Placerita Canyon has been a designated by the city as a special standard district (I think that is what it is called) This area has been designated low density with a rural, equestrian setting. This certainly does not fit that description. I am SURE not one of the residents of the canyon is for this project. There were some people at the meeting that felt like “plants” to be “pro Blackhall”. It was disturbing.
2. Congestion. Not only to our rural neighborhood, but to all of the Newhall Ave traffic that we already have. Shouldn't a project this HUGE be built off a freeway ramp – or in an industrial center where it really belongs? Why in a rural area?
3. Scope – THIS IS A HUGE PROJECT. Is this really the place for it? A 3-story office building? A 5 level parking garage – how tall will that be? Again – this is not a project for a rural area. And I don't consider the Newhall community on the other side of Newhall Ave anything but a typical neighborhood community. Again, this is an ENORMOUS project in basically a community of homes. DOES THIS NOT SEEM CRAZY TO ANYONE!
4. What has SCV become? Do we really want to become the San Fernando Valley? This is not the project for our neighborhood.
5. THE MAILER WAS INSULTING. Attached is a picture of what was taped to my mailbox. No impact – YOU HAVE GOT TO BE KIDDING ME! Can you imagine coming home to your house and someone taping this to your mailbox? With this HUGE project in your neighborhood? And the fact that they had the gaul to write “no Impact” on it...

I AM AGAINST THIS ENORMOUS PROJECT IN MY NEIGHBORHOOD.

Julie Conner
21333 Oak Orchard Rd

From: [Nicole Luna](#)
To: [Erika Iverson](#)
Subject: No go/ placerita canyon project
Date: Friday, April 29, 2022 5:23:17 PM

CITY WARNING: This email was sent from an external server. Use caution clicking links or opening attachments.

I am responding to the UNCOMFORTABLE MASSIVE project that is being built in our rural community. I am shocked and surprised at the scope of this project. There are so many things that are wrong about the location of this project that I am going to list them.

1. Placerita Canyon has been a designated by the city as a special standard district (I think that is what it is called) This area has been designated low density with a rural, equestrian setting. This certainly does not fit that description. I am SURE not one of the residents of the canyon is for this project. There were some people at the meeting that felt like “plants” to be “pro Blackhall”. It was disturbing.
2. Congestion. Not only to our rural neighborhood, but to all of the Newhall Ave traffic that we already have. Shouldn't a project this HUGE be built off a freeway ramp – or in an industrial center where it really belongs? Why in a rural area?
3. Scope – THIS IS A HUGE PROJECT. Is this really the place for it? A 3-story office building? A 5 level parking garage – how tall will that be? Again – this is not a project for a rural area. And I don't consider the Newhall community on the other side of Newhall Ave anything but a typical neighborhood community. Again, this is an ENORMOUS project in basically a community of homes. DOES THIS NOT SEEM CRAZY TO ANYONE!
4. What has SCV become? Do we really want to become the San Fernando Valley? This is not the project for our neighborhood.
5. THE MAILER WAS INSULTING. Attached is a picture of what was taped to my mailbox. No impact – YOU HAVE GOT TO BE KIDDING ME! Can you imagine coming home to your house and someone taping this to your mailbox? With this HUGE project in your neighborhood? And the fact that they had the gaul to write “no Impact” on it...

I AM AGAINST THIS ENORMOUS PROJECT IN MY NEIGHBORHOOD.

Sent from my iPhone

From: [Nancy K](#)
To: [Erika Iverson](#)
Subject: New construction for studios
Date: Friday, April 29, 2022 6:51:46 PM

CITY WARNING: This email was sent from an external server. Use caution clicking links or opening attachments.

To Whom it may concern,

The neighbors surrounding this area are very concerned with the traffic congestion, and noise the building of studios will cause. Please reconsider this location as residential.

Thank you

Nancy
Sent from my iPhone

From: [Janet Boelter](#)
To: [Erika Iverson](#)
Subject: Black hall studio project
Date: Friday, April 29, 2022 9:08:50 PM

CITY WARNING: This email was sent from an external server. Use caution clicking links or opening attachments.

I am responding to the UNCOMFORTABLE MASSIVE project that is being built in our rural community. I am shocked and surprised at the scope of this project. There are so many things that are wrong about the location of this project that I am going to list them.

1. Placerita Canyon has been designated by the city as a special standard district (I think that is what it is called) This area has been designated low density with a rural, equestrian setting. This certainly does not fit that description. I am SURE not one of the residents of the canyon is for this project. There were some people at the meeting that felt like “plants” to be “pro Blackhall”. It was disturbing.
2. Congestion. Not only to our rural neighborhood, but to all of the Newhall Ave traffic that we already have. Shouldn't a project this HUGE be built off a freeway ramp – or in an industrial center where it really belongs? Why in a rural area?
3. Scope – THIS IS A HUGE PROJECT. Is this really the place for it? A 3-story office building? A 5 level parking garage – how tall will that be? Again – this is not a project for a rural area. And I don't consider the Newhall community on the other side of Newhall Ave anything but a typical neighborhood community. Again, this is an ENORMOUS project in basically a community of homes. DOES THIS NOT SEEM CRAZY TO ANYONE!
4. What has SCV become? Do we really want to become the San Fernando Valley? This is not the project for our neighborhood.
5. THE MAILER WAS INSULTING. Attached is a picture of what was taped to my mailbox. No impact – YOU HAVE GOT TO BE KIDDING ME! Can you imagine coming home to your house and someone taping this to your mailbox? With this HUGE project in your neighborhood? And the fact that they had the gaul to write “no Impact” on it...

I AM AGAINST THIS ENORMOUS PROJECT IN MY NEIGHBORHOOD.

Sent from my iPhone

04/28/2022

VIA EMAIL ONLY

Mike Marshall, Associate Planner
City of Santa Clarita
Community Development Department
23920 Valencia Boulevard, Suite 302
Santa Clarita, CA 91355
mmarshall@santa-clarita.com

RE: NOP Comments for Blackhall Studios Project

Dear Mr. Marshall,

On behalf of Coalition for Responsible Equitable Economic Development ("CREED LA") thank you for the opportunity to provide comments on the Notice of Preparation ("NOP") for environmental review of the Blackhall Studios Project (the "Project"). The Project applicant is L.A. Railroad 93, LLC.

The proposed Project consists of a full-service film and television studio campus that would consist of approximately 473,000 square feet of sound stages; approximately 561,500 square feet of workshops, warehouses, and support uses; approximately 221,000 square feet of production and administrative offices; and approximately 37,500 square feet of catering and other specialty services. Upon completion, the campus would have an overall building area of approximately 1,293,000 square feet.

The Initial Study (IS) identifies the Project's potentially significant impacts under CEQA to include all environmental factors except Agriculture and Forestry Resources, Mineral and Energy Resources, and Recreation. CREED LA respectfully requests, under CEQA complete analysis of these impacts, imposition of all feasible mitigation and study of a reasonable range of alternatives to the Project.

I. Background on CEQA EIRs

CEQA advances three related purposes. First, CEQA is designed to inform decision makers and the public about the potential, significant environmental effects of a project. 14 Cal. Code Regs. (“Guidelines”) § 15002(a)(1). “Its purpose is to inform the public and its responsible officials of the environmental consequences of their decisions before they are made. Thus, the EIR ‘protects not only the environment but also informed self-government.’” *Citizens of Goleta Valley v. Board of Supervisors* (1990) 52 Cal.3d 553, 564.

Second, CEQA requires public agencies to avoid or reduce environmental damage when “feasible” by requiring implementation of “environmentally superior” alternatives and all feasible mitigation measures. Guidelines § 15002(a)(2) and (3); *Citizens of Goleta Valley*, 52 Cal.3d at 564. If the project will have a significant effect on the environment, the agency may approve the project only if it finds that it has “eliminated or substantially lessened all significant effects on the environment where feasible” and that any unavoidable significant effects on the environment are “acceptable due to overriding concerns.” Pub. Res. Code § 21081; Guidelines § 15092(b)(2)(A) and (B).

Third, CEQA compels disclosing “to the public the rationale for governmental approval of a project that may significantly impact the environment.” *California Building Industry Assn. v. Bay Area Air Quality Management Dist.* (2015) 62 Cal.4th 369, 382.

Although the courts review an EIR using an “abuse of discretion” standard, “the reviewing court is not to ‘uncritically rely on every study or analysis presented by a project proponent in support of its position.’ A ‘clearly inadequate or unsupported study is entitled to no judicial deference.’” *Berkeley Keep Jets Over the Bay v. Bd. of Port Comm’rs.* (2001) 91 Cal.App.4th 1344, 1355 (quoting *Laurel Heights Improvement Ass’n v. Regents of Univ. of Cal.*, 47 Cal.3d 376, 409 n. 12 (1988)). Substantial evidence in the record must support any foundational assumptions used for the impact analyses in the EIR. *Citizens of Goleta Valley*, 52 Cal.3d at 568 (EIR must contain facts and analysis, not just bare conclusions); *Laurel Heights*, 47 Cal.3d at 392-93 (agency’s conclusions must be supported with substantial evidence).

II. General Comments

i) Project Description: We are encouraged by the fact that the IS reflects a good faith effort at full disclosure by providing a detailed description of the “real conditions on the ground” and using these physical conditions as the baseline to assess the significance of the Project’s impacts.

ii) Air Quality & Public Health: CREED LA has a particular interest in air quality and public health. Estimates of the significance of air quality impacts must be consistent with current epidemiological studies regarding the effects of pollution and various kinds of environmental stress on public health. The DEIR must therefore include a Health Risk Assessment.

iii) Mitigation measures: Mitigation measures must be effective and enforceable. Every effort must be made to incorporate modern technology in the mitigation measures and MMRP. For example, a requirement that all off-road equipment and trucks using the site during construction and operations be zero emission, near-zero emissions or alternative-fueled vehicle would both reduce and/or eliminate air pollution impacts and CO2 emissions.


iv) Full Disclosure: Provide all sources and referenced materials when the DEIR is made available.

III. Conclusion

Thank you for the opportunity to submit NOP comments. Again, CREED LA respectfully requests under CEQA full analysis of the environmental impacts, feasible mitigation, and reasonable alternatives to the Project.

We look forward to reviewing and commenting on the DEIR.

Sincerely,

A handwritten signature in black ink, appearing to read "Jeff Modrzejewski", with a long horizontal flourish extending to the right.

Jeff Modrzejewski
Executive Director

From: [Samantha](#)
To: [Erika Iverson](#)
Subject: Blackhall Studios Project
Date: Monday, May 2, 2022 8:11:14 AM

CITY WARNING: This email was sent from an external server. Use caution clicking links or opening attachments.

I am responding to the uncomfortable and massive project that is being built in our rural community. I am shocked and at the scope of this project. There are so many things that are wrong about the location for this that I'm going to list them for you.

1) Special District. Placerita Canyon has been a designated, by the city, as a special district. This area has been designated low density with a rural, equestrian setting. This project certainly does not fit that description. I am not sure how something like this has even gotten this far with this rule being in place. I know not one resident of this canyon that is for this project. There were some people at the meeting that I felt were "planted" to be there to be "pro Blackhall", that was disturbing.

2) Congestion. Not only to our rural neighborhood, but to all of the Newhall Avenue/Railroad Avenue traffic that we already have. Shouldn't a project this huge be built off a freeway ramp? Or in an industrial center, where it really belongs, that can support heavier traffic and large studio vehicles? Why in an area legally designated a special district rural area??? Do you know how many times in a week people from our canyon are stuck at the Railroad track because of a stalled train or an accident? Can you imagine how that would be with even more studio traffic and how backed up the streets would be?! This is a MASSIVE project for our little downtown Newhall and rural Placerita Canyon neighborhood to handle.

3) Scope. THIS IS A HUGE PROJECT! Is this really the place for it? With a 3-story office building and a 5 level parking garage (how tall will that be?), this is NOT a project for a DESIGNATED RURAL AREA. This is an ENORMOUS project in basically a community of homes, including the Newhall community on the other side of Railroad. DOES THIS NOT SEEM CRAZY TO ANYONE?!

4) What has SCV become? Do we really want to become the San Fernando Valley? This is not the project for our neighborhood. And wait till the streets begin to wear down from heavy studio trucks, we will no longer be the beautiful SCV, clean and kept that everyone sees, just like what the SFV has become. This type of project is for an industrial area...away from the neighborhoods and housing communities, downtown Newhall where people gather to enjoy themselves, and legally designated rural areas just like ours...this needs to be in an area that can handle heavy traffic and large studio vehicles and large buildings and the hustle and bustle of a movie studio and not ruin what Placerita and our neighboring community is!

5) THE MAILER WAS INSULTING. Can you imagine coming home and seeing that someone taped a mailer to your mailbox that says "no impact" in regards to this massive project? The fact that they had the audacity to write "no Impact" on it...which is highly untrue! Our entire canyon will be impacted between massive traffic ruining ours and the adjacent housing communities, and completely disregarding the legally designated special district of our rural community Placerita Canyon...how can this be okay!

I AM AGAINST THIS ENORMOUS PROJECT IN MY NEIGHBORHOOD.

~Lewin, Landau & Fineman Family
21342 Placerita Canyon Rd.

Carl J. Kanowsky, A Professional Corporation
Roger Doumanian, A.P.C., Of Counsel

26481 Summit Circle
Santa Clarita, CA 91350
Phone: (661) 290-2656
Fax: (661) 290-2697
www.kanowskylaw.com
cjk@kanowskylaw.com
roger@kanowskylaw.com

May 10, 2022

VIA U. S. MAIL; PERSONAL DELIVERY; EMAIL

Mr. James Chow
Ms. Erica Iverson
City of Santa Clarita
23920 Valencia Blvd.
Valencia, CA 91355

RE: Notice of Preparation of Draft Environmental Impact Report and Initial Study for
the Proposed Blackball Studios Project.

MASTER CASE NO.: 21-109

Dear Mr. Chow and Ms. Iverson:

As you know, this office represents the Placerita Canyon Property Owners Association
("PCPOA").

Let me begin by thanking you for your courtesy and cooperation in agreeing to accept
these comments on the Notice of Preparation after the stated comment period.

Upon review of the Initial Study, PCPOA has these initial comments.

PLACERITA CANYON SPECIAL STANDARDS DISTRICT

While the Initial Study correctly states that the Project Site is "Located in the Newhall
community within the City of Santa Clarita," it fails to also acknowledge that the Project
Site lies within the boundaries for the Placerita Canyon Special Standards District.
(Please see **EXHIBIT 1**, which is a computer printout from the website for the City of
Santa Clarita, identifying the boundaries of the Placerita Canyon Special Standards
District.)

Adopted in June 2013, Santa Clarita Municipal Code section 17.39.020 states, "The
purpose of the Placerita Canyon special standards district (PCSSD) is to protect,
maintain, preserve and enhance the secluded, rural equestrian character of the
community, to enhance the community's unique appeal and to help mitigate the
cumulative impacts of residential development. Additionally, it is the purpose of these
special standards to ensure that new and expanded structures are compatible with the

characteristics of surrounding single-family residential neighborhoods, and protect the light, air, and privacy of existing single-family residences from negative impacts. These standards are also intended to ensure reasonable access to public riding and hiking trails, and to minimize the need for installation of infrastructure such as sewers, street lights, concrete sidewalks and concrete flood control systems that would alter the community's character, while providing for adequate drainage and other community safety features.”

Relevant portions of the PCSSD provides the following “requirements” for Property Development Standards for any development in the District.

Any new development shall adhere to the following standards or provide the following amenities:

a. Trails.

- i. Riding and hiking trails shall be provided as depicted on the latest Placerita Canyon Backbone Trails exhibit on file with Parks, Recreation and Community Services, to the satisfaction of the Director of Parks, Recreation and Community Services;
- ii. Trails shall be fenced to the satisfaction of the Director of Parks, Recreation and Community Services, with fences of a rustic wood appearance;
- iii. Trail access shall be provided at all river crossings;
- iv. There shall be no obstructions including, but not limited to, landscaping, trash receptacles, or other similar structures within a designated trail;
- v. Fencing shall not be permitted to cross riverbeds in such a manner as to deny trail access;
- vi. All new residential projects of greater than four (4) dwelling units and all new commercial, industrial and institutional projects (including expansion thereof) shall provide trail easements, consistent with community goals and the Placerita Canyon backbone trails exhibit, to the satisfaction of the Director of Parks, Recreation and Community Services;
- vii. Unobstructed multipurpose pathways for both pedestrian and equestrian uses shall be developed in each new development to the

satisfaction of both the Director of Public Works and the Director of Parks, Recreation, and Community Services. Although alignments that are not adjacent to roadways will generally be preferred, road easements may be used when the Department of Parks, Recreation and Community Services determines that other locations are inappropriate; and

viii. Trail construction shall be completed and maintained in accordance with the conditions set forth by the Department of Parks, Recreation, and Community Services. All information pertaining to trail requirements shall be shown on the tentative parcel or tract map and on the final parcel or tract map prior to the final map recordation;

b. A property maintenance or homeowner maintenance association shall be established to maintain the private access route, private roads and drives, trail easements and other specific project amenities in all new residential projects of greater than four (4) dwelling units and all new commercial, industrial and institutional projects;

c. Street lights, in accordance with City standards, shall be installed only at road-to-road intersections; exterior lighting shall be designed to minimize off-site illumination, within the requirements for public safety. Exterior lighting on residential parcels shall be of top-shielded design to prevent direct off-site illumination; hoods shall be used to direct light away from adjacent parcels. Exterior lighting on nonresidential parcels shall be prohibited except where necessary for the safety of pedestrian and vehicular traffic, as determined by the City. To minimize off-site illumination where lights are required, cut-off fixtures in keeping with a rural equestrian architectural style will be specified;

d. River bottoms and sides shall not be improved with concrete. Fencing shall not be permitted to cross riverbeds in such a manner as to deny trail access;

e. Bridges shall be limited to those required for public safety and shall be designed to accommodate equestrian access;

g. Existing and future drainage shall be accommodated to provide adequate carrying capacity and erosion protection and shall not create or extend detrimental hazards or consequences upstream.

D. Commercial/Industrial Zones.

3. Noise Limits. Any loud music (live or recorded) shall comply with the noise limits as set forth in Section 11.44.040 (Noise Limits).

E. North Newhall Area. The following requirements shall apply to those properties in the Placerita Canyon special standards district that are within the North Newhall Area (NNA), as identified in the General Plan. The future uses and development within this area require careful advance planning and consideration of any potential projects shall be required to address each of the following subject areas:

2. Traffic Intrusion/Gateways.

- a. Be internally and externally pedestrian-oriented, and have equestrian and bicycle amenities and accommodations;
- b. Understand and acknowledge that any development at these locations will increase existing vehicular traffic and create new vehicular traffic, and that there will be impacts to equestrian and pedestrian circulation in the existing neighborhood, and therefore to minimize those impacts, special attention must be given to mitigate impacts caused by such identified access points;
- c. Layout and orientation of any developments shall be designed to discourage and where possible prevent additional trips into Placerita Canyon caused by or resulting from such developments;
- d. Include defined entry gateways or monuments into the Placerita Canyon special standards district, at Railroad Avenue, complete with landscaping and architectural elements with signage expressly stating there is no through traffic allowed; and
- e. A traffic study shall be prepared for all new developments that are projected to generate two hundred fifty (250) or more new daily trips, within the areas encompassed by the NNA. The traffic study shall analyze those potentially impacted intersections within the NNA area and those that lie within a one (1) mile radius of the subject development site.

3. Buffering and Transitions.

- a. Preserve the existing rural equestrian community, generally known as Placerita Canyon, and provide adequate buffers and graduated transitional design to ensure existing neighborhood protection and compatibility of character resulting from any proposed development...

Santa Clarita Municipal Code section 17.39.020(B)(2), et seq.

As is apparent, the PCSSD sets forth numerous requirements that Blackhall must satisfy since its Project Site is located within the PCSSD. These include concerns critical to

preserve the “secluded, rural equestrian character of the community.” Items such as adhering to the equestrian nature of the PCSSD; keeping lights and noise down to defined levels; and, addressing the inherent increase in traffic, with solutions that track with the PCSSD, among many other issues.

As outlined in the Initial Study, all these concerns (which have been codified into law) will be ignored, since the Initial Study did not even acknowledge in a cursory fashion that Blackhall is governed by the PCSSD. This failure needs to be addressed in the forthcoming EIR.

DIVISION OF AN ESTABLISHED COMMUNITY

Perhaps because the Initial Study missed the PCSSD, it also incorrectly mischaracterized some of the likely environmental impacts from the project. For instance, section XI, LAND USE AND PLANNING, asserts that there will be “No Impact” as a result of the Project physically dividing an established community. Clearly, this is wrong. The Project Site sits in the PCSSD, whose stated purpose is “to protect, maintain, preserve and enhance the secluded, rural equestrian character of the community, to enhance the community’s unique appeal...” The Project must adhere to this standard and the EIR needs to vigorously address this issue.

Likewise, subsection c of section XI mistakenly provides that the Project is not in conflict with policies of agencies with jurisdiction over the project. The City of Santa Clarita established the PCSSD. The City is an agency with jurisdiction over the project. The EIR must examine whether the Project as currently designed adheres to the standards of the PCSSD.

APPLICABILITY OF DOCKWEILER DR. EXTENSION EIR

The Initial Study states, “In conjunction with the Proposed Project, the following modifications to the Dockweiler Drive Extension Project are proposed...”

As of today, we do not know how much the City and Blackhall are depending on the Dockweiler Drive Extension EIR and its conclusions, but this much is clear now. The Final Environmental Impact Report on the Lyons Avenue/Dockweiler Drive Extension Project was prepared in 2018, at least two years before Blackhall bought the Project Site. Thus, it is clear that the 2018 EIR did not sufficiently analyze the traffic impact coming from Blackhall.

The Blackhall Initial Study in Section XVII (a) states that the Project will have a potentially significant impact on the current planned circulation system. The Project will “Conflict with an applicable plan, ordinance, or policy establishing measures of effectiveness for the performance of the circulation system, taking into account all modes

of transportation including mass transit and non-motorized travel and relevant components of the circulation system, including but not limited to intersections, streets, highways and freeways, pedestrian and bicycle paths, and mass transit.”

Further, on page 38, the Initial Study finds, “The Project would intensify land uses in the Project vicinity and generate additional traffic on the local street network, potentially impairing or interfering with an adopted emergency response plan or emergency evacuation plan.” Members of PCPOA were told by a City traffic engineer that the last traffic count study in the Placerita Canyon area was conducted in 2012. Certainly, things have changed in the following ten years, including the growth of The Master’s University. So, a new traffic study is needed to reflect actual current conditions. A study conducted while Master’s is in session is urged.

Page 47 of the Initial Study says, “**Potentially Significant Impact.** The introduction of new land uses within the Project Site would generate additional traffic volumes and stationary noise sources, which may result in exposure of persons or generation of noise levels in excess of standards.”

And, further on page 47, “**Potentially Significant Impact.** As discussed above, the introduction of new land uses within the Project Site would generate additional traffic volumes and stationary noise sources. As such, the Project may result in a substantial permanent increase in ambient noise levels in the Project vicinity above levels existing without the Project.”

On Page 52, the Initial Study states, “**Potentially Significant Impact.** The Project would involve development of vacant land and introduction of new uses on-site. This would result in an increase in vehicle trips, which may potentially impact the City’s circulation system. Accordingly, the Project’s potential impacts on the circulation system will be further evaluated in the EIR and mitigation measures identified as necessary.”

Critically, the Initial Study on page 52 identifies the fact that the standards to perform a transportation analysis (which is what the Dockweiler Extension was all about) have changed dramatically since that Dockweiler EIR was finalized. “**Potentially Significant Impact.** SB 743 required the Governor’s Office of Planning and Research to change the way public agencies evaluate transportation impacts of projects under CEQA. Under SB 743, the focus of transportation analysis has shifted from driver delay, which is typically measured by traffic level of service, to a new measurement that better addresses the state’s goals on reduction of GHG emissions, development of multimodal transportation networks, and promotion of a diversity of land uses. CEQA Guidelines Section 15064.3 describes specific considerations for evaluating a project’s transportation impacts. Generally, vehicle miles traveled (VMT) is identified as the most appropriate measure of transportation impacts, replacing level of service, and referring to the amount and distance of automobile travel attributable to a project. Implementation of the Project would introduce new uses on-site and generate additional traffic volumes throughout the

James Chow
Erica Iverson
City of Santa Clarita
May 10, 2022
Page 7 of 8

community. Accordingly, the Project's potential impacts related to VMT will be further evaluated in the EIR and mitigation measures identified as necessary.”

It should be noted that PCPOA worked closely and in good faith with the City in addressing various traffic calming measures related to the Dockweiler Extension. One alternative that received wide acceptance was a roundabout at the junction of Dockweiler Drive, 12th Street, and Arch Street with a signalized offset T-intersection at Placerita Canyon Road. Attached as **EXHIBIT 2** to this letter is a concept drawing from the EIR for the Dockweiler Extension of that roundabout. Based on discussions and meetings with City staff, it is the understanding of PCPOA that the roundabout design has been approved as the best solution for this intersection. As such, the Blackhall EIR should be using this design for its plan.

The Initial Study makes it apparent that the EIR on Dockweiler Drive Extension does not address the wisdom of the Extension itself under these new circumstances (i.e., the Blackhall Project and new state legislation). This is due to a number of factors, including that the Blackhall Project was never envisioned as a potential use of the land and thus did not enter into the discussion in the EIR preparation. New standards of analyzing traffic impacts from a new Project were not implemented until two years after the EIR was finished.

Therefore, it is questionable whether the conclusions of the Dockweiler Extension EIR hold any relevance to the world Placerita Canyon and its residents will face under the Blackhall Project. The Blackhall EIR must acknowledge this weakness in the Dockweiler EIR and analyze anew the wisdom and environmental impacts of the Dockweiler Extension if the Blackhall Project is adopted. Similarly, the EIR done in 2009 relative to the Masters College Project may need to be reviewed. Also, since it appears that the Project Site has only two points to enter and exit and both feed into Placerita Canyon (both feeding and facing southbound), PCPOA requests the EIR study the impacts of a public safety emergency - natural, manmade or otherwise.

NEWHALL CREEK

Newhall Creek is another area of concern. As confirmed by the Draft EIR for the Dockweiler Extension, Newhall Creek is under the jurisdiction of numerous agencies, including the Army Corps of Engineers, the California Department of Fish and Wildlife and the Regional Water Quality Board. PCPOA is concerned, given the much larger project proposed by Blackhall than what was contemplated by the Dockweiler Extension Project, that the potential impacts on Newhall Creek have not been adequately addressed.

CONCLUSION

As the environmental review for the Blackhall project progresses, PCPOA anticipates that the City will assure that PCPOA will be an integral part of the process, especially

James Chow
Erica Iverson
City of Santa Clarita
May 10, 2022
Page 8 of 8

now that all parties are aware of the obligation to follow the PCSSD. Please understand that this letter does not represent all of the issues and concerns of the PCPOA.

Please keep me updated on this project and include me on any mailing or notification lists.

Sincerely,

KANOWSKY & ASSOCIATES



Carl J. Kanowsky, Esq.

CJK/as
Encl.

cc: Clients

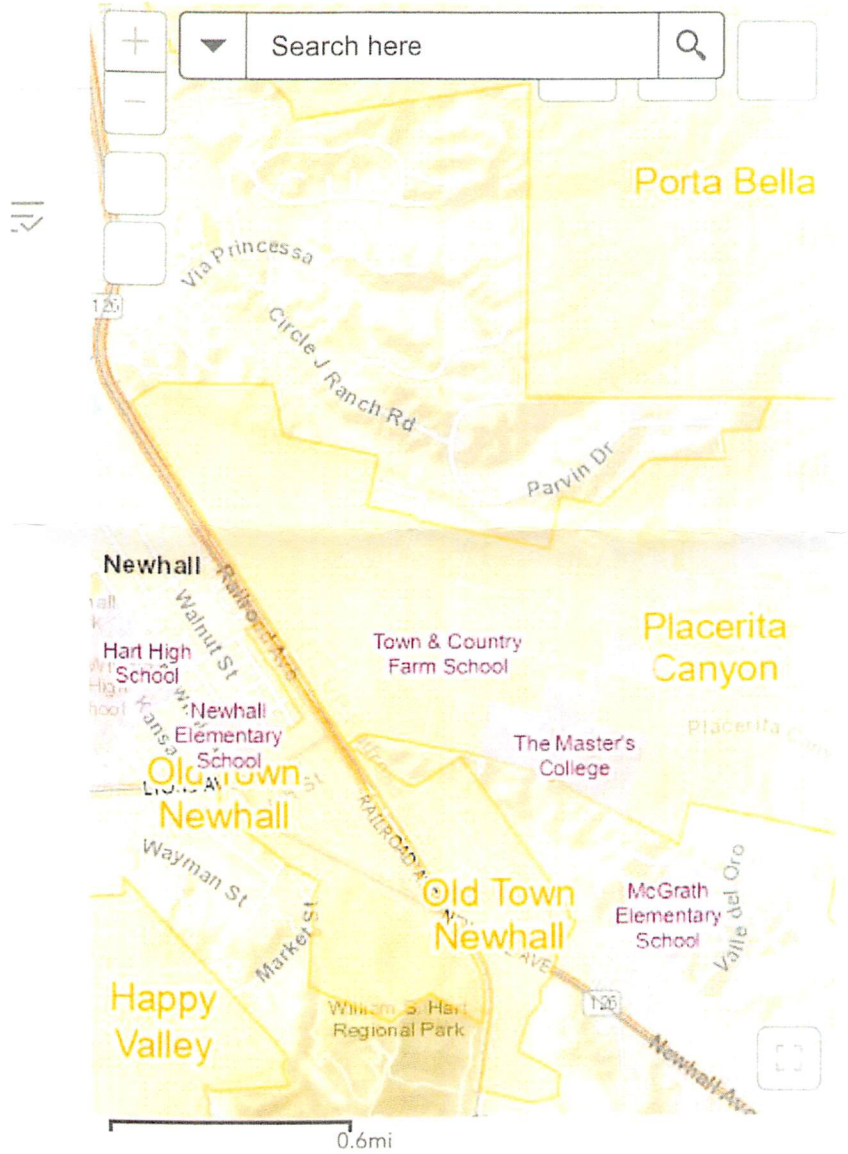
EXHIBIT 1



Layer List

Layers

- Storm Network
- Sewer Network
- Elevation
- Property
- Homeowners Associations
- City Business
- County Business
- City Parks
- County Parks
- Parks
- Business Parks
- Schools
- Fire Stations
- City Facilities
- Sheriff Stations
- Boundary
- Census
- Flood Insurance Study (FIS)



Parcel Outlines Schools City of Santa Clarita Boundary Special

Options Filter by map extent Zoom to Clear select

Administrative.SDE.SpecialStanda OBJECTID

52,581,842.03	1
224,632,635.17	2
10,662,985.85	3
42,001,311.85	6
3,758,275.66	9
6,697,272.54	10
4,659,973.33	11

8 features 0 selected

EXHIBIT 2

DOCKWEILER EXTENSION UPDATE

City of Santa
Clarita Final
Design Concept:
4-legged
Roundabout
with Signalized T
Intersection



August 2020

MNS
ENGINEERS INC
ENGINEERING | CONSULTING
CONSTRUCTION MANAGEMENT

4590 E. Thousand Oaks Blvd
Suite 101
Westlake Village, CA 91362
Phone: 805-648-4848
www.mnsengineers.com

DOCKWEILER DRIVE EXTENSION PROJECT
12th STREET INTERSECTION - ALTERNATIVE 2

 **City of
SANTA CLARITA**
CAPITAL IMPROVEMENTS

From: Dianna Lambrecht dedecucci@me.com
Subject: ppcoa
Date: April 28, 2022 at 3:17 PM
To: llcn1234@yahoo.com



BLACKHALL STUDIOS PROJECT

MASTER CASE 21-109

PROJECT SITE: NORTHEAST CORNER OF 13TH STREET AND ARCH STREET

PROJECT DESCRIPTION

The Project Applicant proposes to develop a full-service film and television studio campus (Blackhall Studios) on the Project Site that would consist of approximately 473,000 square feet of sound stages; approximately 561,500 square feet of workshops, warehouses, and support uses; approximately 221,000 square feet of production and administrative offices; and approximately 37,500 square feet of catering and other specialty services. In total, the proposed campus would have an overall building area of approximately 1,293,000 square feet. In the central portion of the site, the proposed Project includes nine buildings, containing 19 sound stages. A three-story office building and a five-level, 1,064-space parking structure are proposed in the southwestern corner of the Project Site. In addition, a two-story support building would extend along the remaining portion of the western boundary, south of Placerita Creek. Other ancillary and specialty use buildings, including a catering building and mechanical building with a substation, are located to the east and southeast of the main entrance. In addition to the parking structure, approximately 480 surface parking spaces would be provided throughout the main campus and an additional 1,155-space employee parking lot is proposed on the north side of Placerita Creek, accessed by an all-weather bridge. The Project also proposes to utilize the adjacent 11.4-acre MWD property along the site's eastern boundary to provide approximately 700 vehicle parking spaces and 90 trailer parking spaces for production personnel and base camp parking.

Off-site street improvements include a new roadway configuration and improvements for 13th, Arch, and 12th Streets, as compared to the City's roadway design for the Dockweiler Drive extension. The project's proposed roadway design includes two new signalized intersections at 13th and Arch Streets and at 12th and Arch Streets. The proposal includes various land use entitlements including a General Plan amendment and zone change to amend the land use designation for a portion of the site and amendment to the Land Use Element related to allowable development potential for the area. Please refer to the Notice of Preparation for a complete project description.

COMMENTS

Name: MARY FRANCES LARSON
Address: 21820 PLACERITOS BLVD, NEWHALL
Email: HOUSES2SEE@AOL.COM Yes, I would like to be contacted about any upcoming meetings about the project

I am impressed with the owners
and their planning for their new
Blackhall Studios. By far,
this is the best project ever proposed
for this land
I am in favor of this project!
Call me Frances

From: Dianna Lambrecht dedecucci@me.com
Subject: ppcoa
Date: April 28, 2022 at 3:17 PM
To: llcn1234@yahoo.com



BLACKHALL STUDIOS PROJECT

MASTER CASE 21-109

PROJECT SITE: NORTHEAST CORNER OF 13TH STREET AND ARCH STREET

PROJECT DESCRIPTION

The Project Applicant proposes to develop a full-service film and television studio campus (Blackhall Studios) on the Project Site that would consist of approximately 473,000 square feet of sound stages; approximately 561,500 square feet of workshops, warehouses, and support uses; approximately 221,000 square feet of production and administrative offices; and approximately 37,500 square feet of catering and other specialty services. In total, the proposed campus would have an overall building area of approximately 1,293,000 square feet. In the central portion of the site, the proposed Project includes nine buildings, containing 19 sound stages. A three-story office building and a five-level, 1,064-space parking structure are proposed in the southwestern corner of the Project Site. In addition, a two-story support building would extend along the remaining portion of the western boundary, south of Placerita Creek. Other ancillary and specialty use buildings, including a catering building and mechanical building with a substation, are located to the east and southeast of the main entrance. In addition to the parking structure, approximately 480 surface parking spaces would be provided throughout the main campus and an additional 1,155-space employee parking lot is proposed on the north side of Placerita Creek, accessed by an all-weather bridge. The Project also proposes to utilize the adjacent 11.4-acre MWD property along the site's eastern boundary to provide approximately 700 vehicle parking spaces and 90 trailer parking spaces for production personnel and base camp parking.

Off-site street improvements include a new roadway configuration and improvements for 13th, Arch, and 12th Streets, as compared to the City's roadway design for the Dockweiler Drive extension. The project's proposed roadway design includes two new signalized intersections at 13th and Arch Streets and at 12th and Arch Streets. The proposal includes various land use entitlements including a General Plan amendment and zone change to amend the land use designation for a portion of the site and amendment to the Land Use Element related to allowable development potential for the area. Please refer to the Notice of Preparation for a complete project description.

COMMENTS

Name: DIANNA LAMBRECHT

Address: 22130 PLACERITOS BLVD

Email: dedecucci@me.com Yes, I would like to be contacted about any upcoming meetings about the project

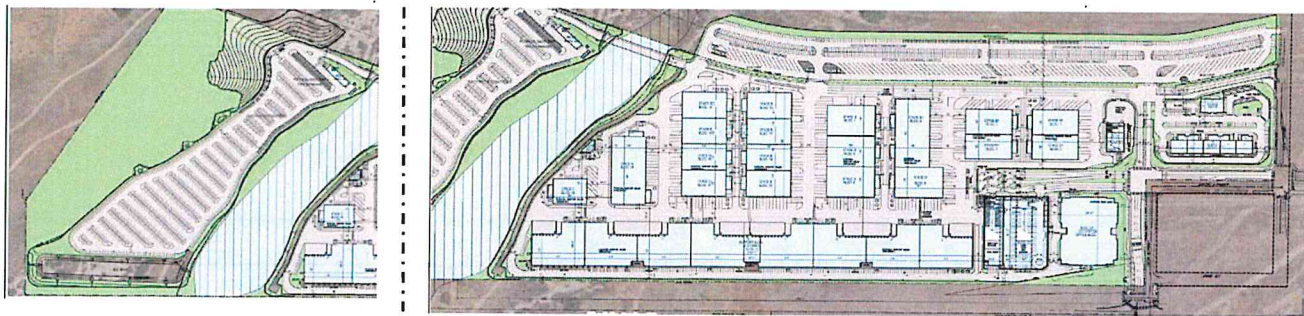
I FEEL THAT IS THE BEST USE OF
THE PROPERTY I HAVE SEEN IN
THE 36 YEARS I HAVE LIVED HERE.

I AM FOR THIS PROJECT

BLACKHALL STUDIOS PROJECT

MASTER CASE 21-109

PROJECT SITE: NORTHEAST CORNER OF 13TH STREET AND ARCH STREET



PROJECT DESCRIPTION

The Project Applicant proposes to develop a full-service film and television studio campus (Blackhall Studios) on the Project Site that would consist of approximately 473,000 square feet of sound stages; approximately 561,500 square feet of workshops, warehouses, and support uses; approximately 221,000 square feet of production and administrative offices; and approximately 37,500 square feet of catering and other specialty services. In total, the proposed campus would have an overall building area of approximately 1,293,000 square feet. In the central portion of the site, the proposed Project includes nine buildings, containing 19 sound stages. A three-story office building and a five-level, 1,064-space parking structure are proposed in the southwestern corner of the Project Site. In addition, a two-story support building would extend along the remaining portion of the western boundary, south of Placerita Creek. Other ancillary and specialty use buildings, including a catering building, gym building, and mechanical building with a substation, are located to the east and southeast of the main entrance. In addition to the parking structure, approximately 480 surface parking spaces would be provided throughout the main campus and an additional 1,155-space employee parking lot is proposed on the north side of Placerita Creek, accessed by an all-weather bridge. The Project also proposes to utilize the adjacent 11.4-acre MWD property along the site's eastern boundary to provide approximately 700 vehicle parking spaces and 90 trailer parking spaces for production personnel and base camp parking.

Off-site street improvements include a new roadway configuration and improvements for 13th, Arch, and 12th Streets, as compared to the City's roadway design for the Dockweiler Drive extension. The project's proposed roadway design includes two new signalized intersections at 13th and Arch Streets and at 12th and Arch Streets. The proposal includes various land use entitlements including a General Plan amendment and zone change to amend the land use designation for a portion of the site and amendment to the Land Use Element related to allowable development potential for the area. Please refer to the Notice of Preparation for a complete project description.

COMMENTS

Name: Sharon A. Meltzer Address: 24763 Edden Oak Lane

Email: [REDACTED] Yes, I would like to be contacted about any upcoming meetings about the project

I am a 30+ resident of Santa Clarita in Placerita Canyon. I don't see how this humungous studio fits into our Placerita Canyon Special Standards District, and single family residences.

How can this be zoned for industrial buildings along with 3,400 parking spaces.

Is this industrial park going to be operated 24/7, 365 days a year?

I voted for a round about Dockweiler Extension. I am not in favor of multiple stop lights.

BLACKHALL STUDIOS PROJECT

MASTER CASE 21-109


PROJECT SITE: NORTHEAST CORNER OF 13TH STREET AND ARCH STREET

COMMENTS

This concerns me. The fire danger, the size of the studios, the noise & pollution from the studio trucks coming & going all day long.

If there is an emergency such as a fire, will I be able to use the second means of access to Circle T Ranch

I don't understand you are saying there won't be an environmental impact on our established community. Why won't it be further evaluated in the EIR?



PLEASE SEND YOUR COMMENTS IN WRITING BY APRIL 28, 2022 TO:

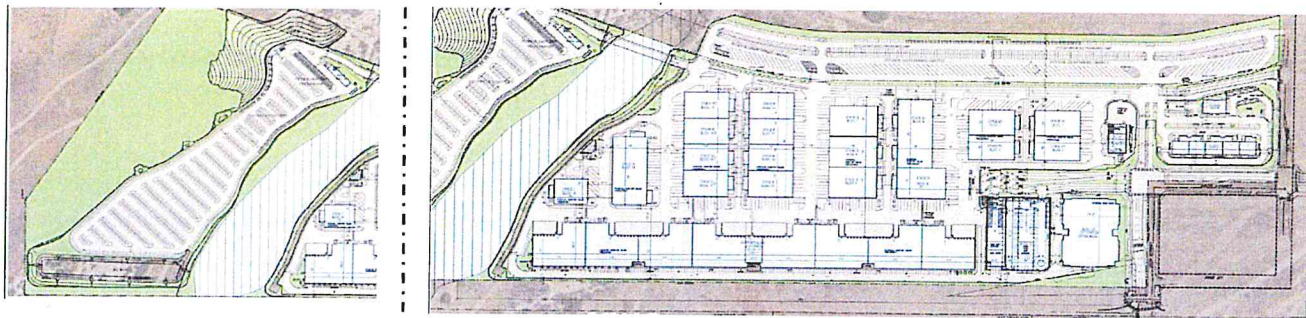
Erika Iverson, Associate Planner
eiverson@santa-clarita.com

City of Santa Clarita Community Development Department
23920 Valencia Boulevard, Suite 302, Santa Clarita, CA 91355

BLACKHALL STUDIOS PROJECT

MASTER CASE 21-109

PROJECT SITE: NORTHEAST CORNER OF 13TH STREET AND ARCH STREET



PROJECT DESCRIPTION

The Project Applicant proposes to develop a full-service film and television studio campus (Blackhall Studios) on the Project Site that would consist of approximately 473,000 square feet of sound stages; approximately 561,500 square feet of workshops, warehouses, and support uses; approximately 221,000 square feet of production and administrative offices; and approximately 37,500 square feet of catering and other specialty services. In total, the proposed campus would have an overall building area of approximately 1,293,000 square feet. In the central portion of the site, the proposed Project includes nine buildings, containing 19 sound stages. A three-story office building and a five-level, 1,064-space parking structure are proposed in the southwestern corner of the Project Site. In addition, a two-story support building would extend along the remaining portion of the western boundary, south of Placerita Creek. Other ancillary and specialty use buildings, including a catering building, gym building, and mechanical building with a substation, are located to the east and southeast of the main entrance. In addition to the parking structure, approximately 480 surface parking spaces would be provided throughout the main campus and an additional 1,155-space employee parking lot is proposed on the north side of Placerita Creek, accessed by an all-weather bridge. The Project also proposes to utilize the adjacent 11.4-acre MWD property along the site's eastern boundary to provide approximately 700 vehicle parking spaces and 90 trailer parking spaces for production personnel and base camp parking.

Off-site street improvements include a new roadway configuration and improvements for 13th, Arch, and 12th Streets, as compared to the City's roadway design for the Dockweiler Drive extension. The project's proposed roadway design includes two new signalized intersections at 13th and Arch Streets and at 12th and Arch Streets. The proposal includes various land use entitlements including a General Plan amendment and zone change to amend the land use designation for a portion of the site and amendment to the Land Use Element related to allowable development potential for the area. Please refer to the Notice of Preparation for a complete project description.

COMMENTS

Name: FRANK MUMELBACH Address: 24379 MEADVIEW AVE

Email: Lilbns@sbglobal.net Yes, I would like to be contacted about any upcoming meetings about the project

THE ABOVE PROJECT DESCRIPTION MAKES NO MENTION OF ANY
RAIL CROSSING POINT OTHER THAN AT PRESENT 13TH STREET.
THIS PROPOSED PROJECT, BOTH DURING AND AFTER ITS COMPLETION,
WILL WITHOUT ANY DOUBT, CAUSE UNSAFE TRAFFIC FLOW PROBLEMS FOR
EVERY RESIDENT IN THIS PLACERITA CANYON NEIGHBORHOOD. THE PRESENT
GATE AT THE EAST INGRESS/EXIT POINT SHOULD BE EITHER BY PASSED BY
EXTENDING PLACERITA BLVD, AND RECONNECTING IT TO PLACERITA CANYON RD,
AT SOME POINT WEST OF SIERRA HWY, OR HAVE THE PRESENT GATE
CARD ENTRY REQUIREMENT CLOSING OFF PLACERITA CANYON RD, TO THRU
TRAFFIC ABANDONED, WITHOUT ANY SAFE TRAVEL/EMERGENCY PLAN
IN FORCE, THE CITY WILL BECOME LIABLE FOR CREATING AN AVOIDABLE

BLACKHALL STUDIOS PROJECT

MASTER CASE 21-109

PROJECT SITE: NORTHEAST CORNER OF 13TH STREET AND ARCH STREET

COMMENTS

CONT'D:

HAZARDOUS SITUATION FOR HUNDREDS OF PEOPLE INCLUDING RESIDENTS AND MASTERS UNIVERSITY STAFF & STUDENTS MAKE A SINGLE INGRESS/EGRESS POINT AT 13TH STREET & RAILROAD AVE IS A STUPID, UNDER PLANNED AND DANGEROUS PROPOSAL. MULTIPLE TRAFFIC SIGNALS BECOME WORTHLESS IN ANY BACK-UP EMERGENCY.

HAS ANYONE PROPOSED AN "ESCAPE ROUTE" TO THE NORTH THRU THE FORMER "BERMITE" PROPERTY LOCATION AS AN OPTION TO FACILITATE AND PROVIDE SAFETY FROM AND AROUND THIS EXTENSIVE BUILDING PROJECT?

PLEASE SEND YOUR COMMENTS IN WRITING BY APRIL 28, 2022 TO:

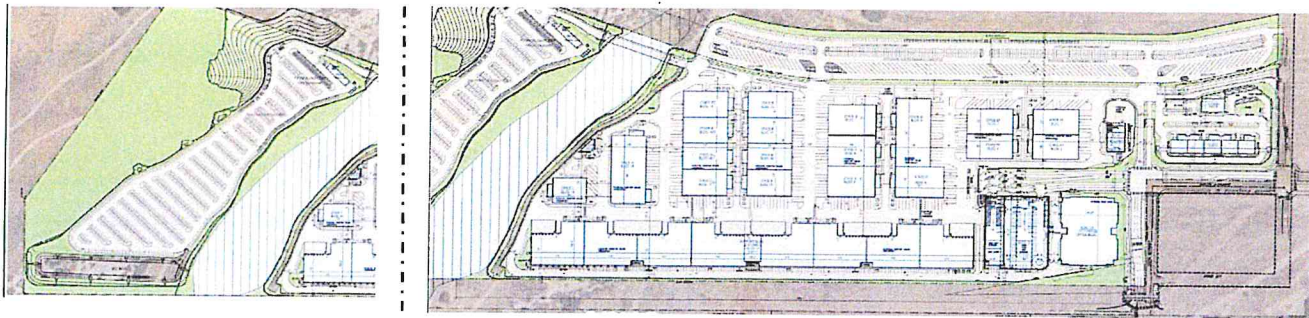
Erika Iverson, Associate Planner
eiverson@santa-clarita.com

City of Santa Clarita Community Development Department
23920 Valencia Boulevard, Suite 302, Santa Clarita, CA 91355

BLACKHALL STUDIOS PROJECT

MASTER CASE 21-109

PROJECT SITE: NORTHEAST CORNER OF 13TH STREET AND ARCH STREET



PROJECT DESCRIPTION

The Project Applicant proposes to develop a full-service film and television studio campus (Blackhall Studios) on the Project Site that would consist of approximately 473,000 square feet of sound stages; approximately 561,500 square feet of workshops, warehouses, and support uses; approximately 221,000 square feet of production and administrative offices; and approximately 37,500 square feet of catering and other specialty services. In total, the proposed campus would have an overall building area of approximately 1,293,000 square feet. In the central portion of the site, the proposed Project includes nine buildings, containing 19 sound stages. A three-story office building and a five-level, 1,064-space parking structure are proposed in the southwestern corner of the Project Site. In addition, a two-story support building would extend along the remaining portion of the western boundary, south of Placerita Creek. Other ancillary and specialty use buildings, including a catering building, gym building, and mechanical building with a substation, are located to the east and southeast of the main entrance. In addition to the parking structure, approximately 480 surface parking spaces would be provided throughout the main campus and an additional 1,155-space employee parking lot is proposed on the north side of Placerita Creek, accessed by an all-weather bridge. The Project also proposes to utilize the adjacent 11.4-acre MWD property along the site's eastern boundary to provide approximately 700 vehicle parking spaces and 90 trailer parking spaces for production personnel and base camp parking.

Off-site street improvements include a new roadway configuration and improvements for 13th, Arch, and 12th Streets, as compared to the City's roadway design for the Dockweiler Drive extension. The project's proposed roadway design includes two new signalized intersections at 13th and Arch Streets and at 12th and Arch Streets. The proposal includes various land use entitlements including a General Plan amendment and zone change to amend the land use designation for a portion of the site and amendment to the Land Use Element related to allowable development potential for the area. Please refer to the Notice of Preparation for a complete project description.

COMMENTS

Name: C. ZAMORA Address: 21213 Placerita Cy Rd Newhall
Email: _____ Yes, I would like to be contacted about any upcoming meetings about the project

This Brings Nothing the the Cyn. But traffic
How is this Good for US. Its Will be a
mess to drive in or out of the Cyn. Not
To Meation The lights, noise. And lets not
forget the Aesthetics. No one wants to see
ing Buildings. Most pepole Come out here to

BLACKHALL STUDIOS PROJECT

MASTER CASE 21-109

PROJECT SITE: NORTHEAST CORNER OF 13TH STREET AND ARCH STREET

COMMENTS

live for the peace and quiet. And to tell the neighbors by the way we have no sound walls but take the noise and the smells of the trucks and cars. And who needs a ridge line just take it down and the trees - the old oak trees. Shame on our elected officials for ~~a~~ entertaining the crazy idea this is ^{not} good. Our council member rezone and I do believe sold her place. But now the city must pay the price for one person. As of today this plan makes no sense to any of us. Why would we not let them build at the Robinson Ranch that would have a far less impact than this. And needs to be addressed in the ETR.

PLEASE SEND YOUR COMMENTS IN WRITING BY APRIL 28, 2022 TO:

Erika Iverson, Associate Planner

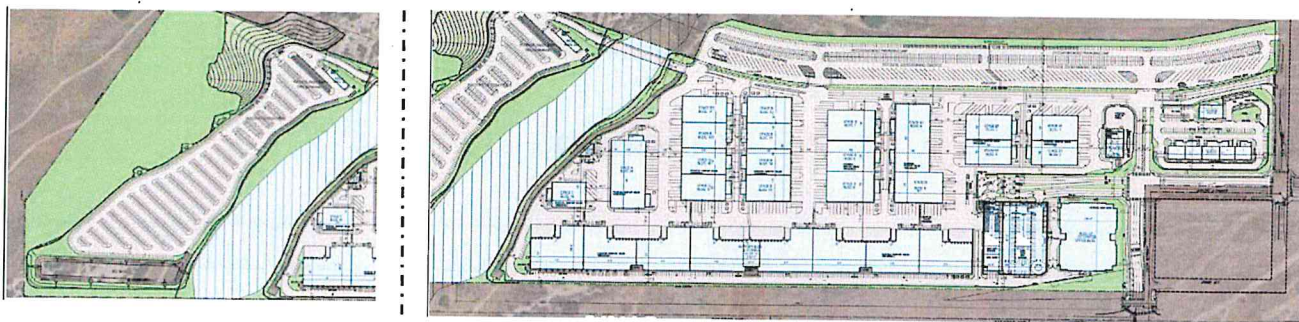
eiverson@santa-clarita.com

City of Santa Clarita Community Development Department
23920 Valencia Boulevard, Suite 302, Santa Clarita, CA 91355

BLACKHALL STUDIOS PROJECT

MASTER CASE 21-109

PROJECT SITE: NORTHEAST CORNER OF 13TH STREET AND ARCH STREET



PROJECT DESCRIPTION

The Project Applicant proposes to develop a full-service film and television studio campus (Blackhall Studios) on the Project Site that would consist of approximately 473,000 square feet of sound stages; approximately 561,500 square feet of workshops, warehouses, and support uses; approximately 221,000 square feet of production and administrative offices; and approximately 37,500 square feet of catering and other specialty services. In total, the proposed campus would have an overall building area of approximately 1,293,000 square feet. In the central portion of the site, the proposed Project includes nine buildings, containing 19 sound stages. A three-story office building and a five-level, 1,064-space parking structure are proposed in the southwestern corner of the Project Site. In addition, a two-story support building would extend along the remaining portion of the western boundary, south of Placerita Creek. Other ancillary and specialty use buildings, including a catering building, gym building, and mechanical building with a substation, are located to the east and southeast of the main entrance. In addition to the parking structure, approximately 480 surface parking spaces would be provided throughout the main campus and an additional 1,155-space employee parking lot is proposed on the north side of Placerita Creek, accessed by an all-weather bridge. The Project also proposes to utilize the adjacent 11.4-acre MWD property along the site's eastern boundary to provide approximately 700 vehicle parking spaces and 90 trailer parking spaces for production personnel and base camp parking.

Off-site street improvements include a new roadway configuration and improvements for 13th, Arch, and 12th Streets, as compared to the City's roadway design for the Dockweiler Drive extension. The project's proposed roadway design includes two new signalized intersections at 13th and Arch Streets and at 12th and Arch Streets. The proposal includes various land use entitlements including a General Plan amendment and zone change to amend the land use designation for a portion of the site and amendment to the Land Use Element related to allowable development potential for the area. Please refer to the Notice of Preparation for a complete project description.

COMMENTS

Name: Adria Adams Address: 21516 Placerita Canyon Rd

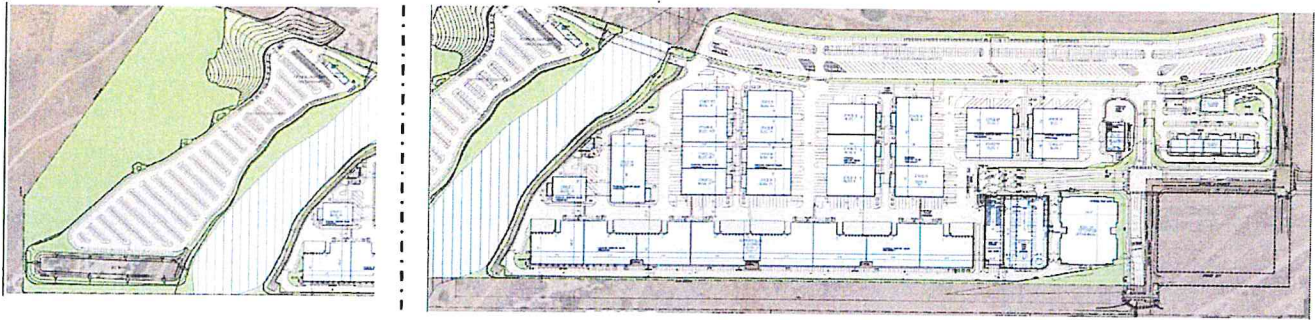
Email: adriaadams1@earthlink.net Yes, I would like to be contacted about any upcoming meetings about the project

I am not trying to be rude but do any of you get drug tested
our little canyon has been tested for years and for you people
to come right out and say there will be no inconvenience? The canyon
residents are aware something is going in just dont over board with
massive b/s plan. This is not zoned go back and please do
homework Santa Clarita use to be something we were proud to be
part of that should be all of your goals I'm a 60 yr old Newhallian!

BLACKHALL STUDIOS PROJECT

MASTER CASE 21-109

PROJECT SITE: NORTHEAST CORNER OF 13TH STREET AND ARCH STREET



PROJECT DESCRIPTION

The Project Applicant proposes to develop a full-service film and television studio campus (Blackhall Studios) on the Project Site that would consist of approximately 473,000 square feet of sound stages; approximately 561,500 square feet of workshops, warehouses, and support uses; approximately 221,000 square feet of production and administrative offices; and approximately 37,500 square feet of catering and other specialty services. In total, the proposed campus would have an overall building area of approximately 1,293,000 square feet. In the central portion of the site, the proposed Project includes nine buildings, containing 19 sound stages. A three-story office building and a five-level, 1,064-space parking structure are proposed in the southwestern corner of the Project Site. In addition, a two-story support building would extend along the remaining portion of the western boundary, south of Placerita Creek. Other ancillary and specialty use buildings, including a catering building, gym building, and mechanical building with a substation, are located to the east and southeast of the main entrance. In addition to the parking structure, approximately 480 surface parking spaces would be provided throughout the main campus and an additional 1,155-space employee parking lot is proposed on the north side of Placerita Creek, accessed by an all-weather bridge. The Project also proposes to utilize the adjacent 11.4-acre MWD property along the site's eastern boundary to provide approximately 700 vehicle parking spaces and 90 trailer parking spaces for production personnel and base camp parking.

Off-site street improvements include a new roadway configuration and improvements for 13th, Arch, and 12th Streets, as compared to the City's roadway design for the Dockweiler Drive extension. The project's proposed roadway design includes two new signalized intersections at 13th and Arch Streets and at 12th and Arch Streets. The proposal includes various land use entitlements including a General Plan amendment and zone change to amend the land use designation for a portion of the site and amendment to the Land Use Element related to allowable development potential for the area. Please refer to the Notice of Preparation for a complete project description.

COMMENTS

#E-5

Name: Yolanda Cipolla

Address: 85735 Hogan St Malibu CA

Email: _____



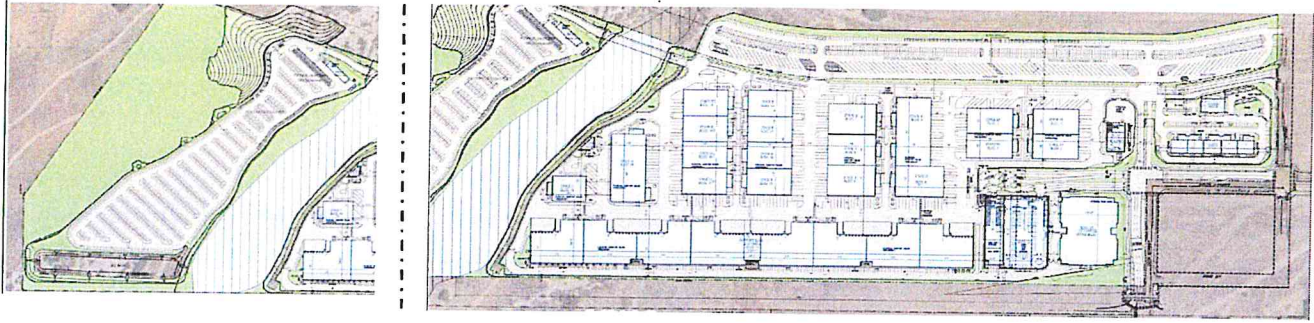
Yes, I would like to be contacted about any upcoming meetings about the project

This is a ridiculous project unsafe and out of place. With no regard to the residence's of the city. Safety is not where here!!
Traffic cars Big Buildings this needs it's own space and not here. So go look at the map and find the right home for massive project. me
Cipolla

BLACKHALL STUDIOS PROJECT

MASTER CASE 21-109

PROJECT SITE: NORTHEAST CORNER OF 13TH STREET AND ARCH STREET



PROJECT DESCRIPTION

The Project Applicant proposes to develop a full-service film and television studio campus (Blackhall Studios) on the Project Site that would consist of approximately 473,000 square feet of sound stages; approximately 561,500 square feet of workshops, warehouses, and support uses; approximately 221,000 square feet of production and administrative offices; and approximately 37,500 square feet of catering and other specialty services. In total, the proposed campus would have an overall building area of approximately 1,293,000 square feet. In the central portion of the site, the proposed Project includes nine buildings, containing 19 sound stages. A three-story office building and a five-level, 1,064-space parking structure are proposed in the southwestern corner of the Project Site. In addition, a two-story support building would extend along the remaining portion of the western boundary, south of Placerita Creek. Other ancillary and specialty use buildings, including a catering building, gym building, and mechanical building with a substation, are located to the east and southeast of the main entrance. In addition to the parking structure, approximately 480 surface parking spaces would be provided throughout the main campus and an additional 1,155-space employee parking lot is proposed on the north side of Placerita Creek, accessed by an all-weather bridge. The Project also proposes to utilize the adjacent 11.4-acre MWD property along the site's eastern boundary to provide approximately 700 vehicle parking spaces and 90 trailer parking spaces for production personnel and base camp parking.

Off-site street improvements include a new roadway configuration and improvements for 13th, Arch, and 12th Streets, as compared to the City's roadway design for the Dockweiler Drive extension. The project's proposed roadway design includes two new signalized intersections at 13th and Arch Streets and at 12th and Arch Streets. The proposal includes various land use entitlements including a General Plan amendment and zone change to amend the land use designation for a portion of the site and amendment to the Land Use Element related to allowable development potential for the area. Please refer to the Notice of Preparation for a complete project description.

COMMENTS

Name: Rodney Cummings Address: 21550 Oak Orchard Rd

Email: _____ Yes, I would like to be contacted about any upcoming meetings about the project

To Say No Impact Makes us wonder ABOUT OUR City Council & Planner's. Its Not Zone for a ~~Residential~~ ^{Commercial Park}
Lets look at the traffic for starters. Not just coming into the Cyn But on Railroad Ave. from the 14 its the same more vehicles But no improvements.
The City Can't Say there not Responsible for the Back up that occurs. Newhall Ave - Glenn Hwy. All the City great vision with no leadership. I don't understand does one person with no Accountability - Moral or leadership just dictate. And No one else's questions or shares that this project won't work for this area. The Stop

BLACKHALL STUDIOS PROJECT

MASTER CASE 21-109

PROJECT SITE: NORTHEAST CORNER OF 13TH STREET AND ARCH STREET

COMMENTS

lights will be as bad as Sierra leaving State Bar. We all know how messed up that is. But someone in the City wants to say there's no problem. We hear about Cemex being bad traffic, the pollution and they need to go. But look at what the City wants to put right next to us in our back yards, it's OK kids the trailers & cars traffic won't be bad for you it won't harm you. That's again coming from our City official. I wish you would do your official duty & represent the people that trusted & voted you in. This is a bad project for the area. Go go back and find the right fit. But ~~the~~ Lord only knows if you folks remember what truth is.

PLEASE SEND YOUR COMMENTS IN WRITING BY APRIL 28, 2022 TO:

Erika Iverson, Associate Planner
eiverson@santa-clarita.com

City of Santa Clarita Community Development Department
23920 Valencia Boulevard, Suite 302, Santa Clarita, CA 91355

	Potentially Significant Impact	Less Than Significant Impact with Mitigation Incorporated	Less Than Significant Impact	No Impact
--	---------------------------------------	--	-------------------------------------	------------------

LAND USE AND PLANNING:

Would the project:

- | | | | | |
|--|-------------------------------------|--------------------------|--------------------------|-------------------------------------|
| a) Physically divide an established community? | <input type="checkbox"/> | <input type="checkbox"/> | <input type="checkbox"/> | <input checked="" type="checkbox"/> |
| b) Cause a significant environmental impact due to a conflict with any land use plan, policy, or regulation adopted for the purpose of avoiding or mitigating an environmental effect? | <input checked="" type="checkbox"/> | <input type="checkbox"/> | <input type="checkbox"/> | <input type="checkbox"/> |
| c) Conflict with any applicable habitat conservation plan, natural community conservation plan, and/or policies by agencies with jurisdiction over the project | <input type="checkbox"/> | <input type="checkbox"/> | <input type="checkbox"/> | <input checked="" type="checkbox"/> |

Discussion

a) **Would the project physically divide an established community?**

No Impact. The Project would result in the development of contiguous vacant land located between the rural residential, equestrian Placerita Canyon neighborhood and the comparatively urbanized Newhall community. The Project would not involve any street vacation that would physically divide the Newhall community from the Placerita Canyon community, and, as such, the Project would have no related impacts.

As such, this topic will not be further evaluated in the EIR.

corner of the Project Site. In addition, a two-story support building would extend along the remaining portion of the western boundary, south of Placerita Creek. Other ancillary and specialty use buildings, including a catering building, gym building, and mechanical building with a substation, are located to the east and southeast of the main entrance. In addition to the parking structure, approximately 480 surface parking spaces would be provided throughout the main campus and an additional 1,155-space employee parking lot is proposed on the north side of Placerita Creek, accessed by an all-weather bridge. The Project also proposes to utilize the adjacent 11.4-acre MWD property along the site's eastern boundary to provide approximately 700 vehicle parking spaces and 90 trailer parking spaces for production personnel and base camp parking.

Off-site street improvements include a new roadway configuration and improvements for 13th, Arch, and 12th Streets, as compared to the City's roadway design for the Dockweiler Drive extension. The project's proposed roadway design includes two new signalized intersections at 13th and Arch Streets and at 12th and Arch Streets. The proposal includes various land use entitlements including a General Plan amendment and zone change to amend the land use designation for a portion of the site and amendment to the Land Use Element related to allowable development potential for the area. Please refer to the Notice of Preparation for a complete project description.

COMMENTS

Name: James Zamora Address: 24742 Meadowcreek Newhall

Email: _____ Yes, I would like to be contacted about any upcoming meetings about the project

Do Not Agree and EIR Must Be Done

