




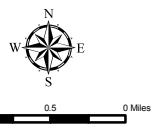


VICTORVILLE DISPOSAL AREA CALIFORNIA

March 2011

- Legend**
-  Area A = 5,658.05 Ac.
 -  Area B = 4,548 Ac.
 -  City of Victorville Boundary
 -  Parcel Outlines
 -  Area of Critical Environmental Concern



Parcel boundaries from San Bernardino County Assessors Office
 The City of Santa Clarita does not warrant the accuracy of the data and assumes no liability for any errors or omissions.
 Maps prepared by City of Santa Clarita - GIS